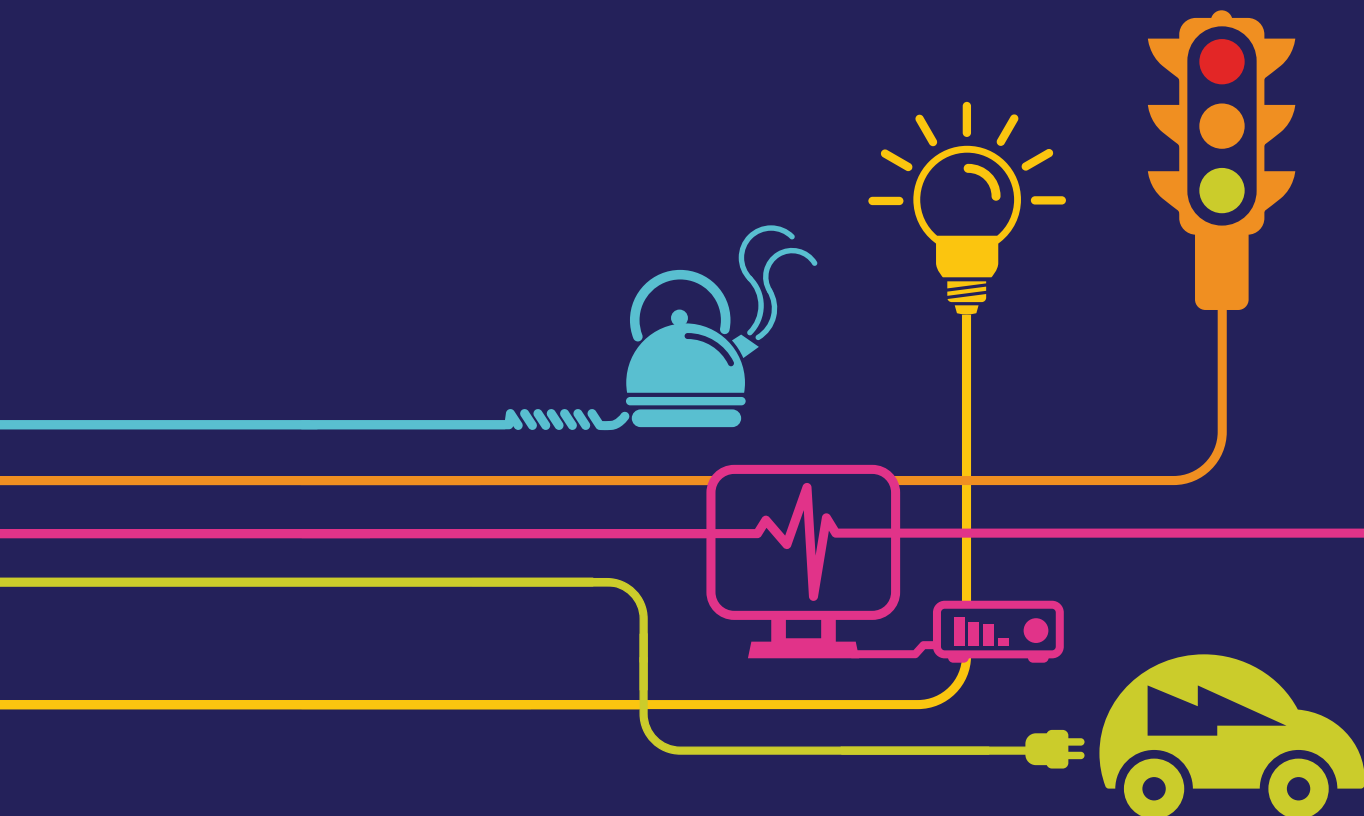


Environmental Statement Ground Environment Appendix 9I Part 1

Hinkley Point C Connection Project

*Regulation 5(2)(a) of the Infrastructure Planning
(Applications: Prescribed Forms and Procedure)
Regulations 2009*



Environmental Statement

Hinkley Point C Connection Project

5.9.2 – Ground Environment– Appendices (orange highlight indicates the contents of this Volume)

Appendix	Title
Volume 5.9.2.1	
9A	Preliminary Risk Assessment - Section A (Part 1)
Volume 5.9.2.2	
9A	Preliminary Risk Assessment - Section A (Part 2)
Volume 5.9.2.3	
9B	Preliminary Risk Assessment - Section B (Part 1)
Volume 5.9.2.4	
9B	Preliminary Risk Assessment - Section B (Part 2)
Volume 5.9.2.5	
9C	Preliminary Risk Assessment - Section C (Part 1)
Volume 5.9.2.6	
9C	Preliminary Risk Assessment - Section C (Part 2)
Volume 5.9.2.7	
9D	Preliminary Risk Assessment - Section D (Part 1)
Volume 5.9.2.8	
9D	Preliminary Risk Assessment - Section D (Part 2)
Volume 5.9.2.9	
9D	Preliminary Risk Assessment - Section D (Part 3)
Volume 5.9.2.10	
9D	Preliminary Risk Assessment - Section D (Part 4)
Volume 5.9.2.11	
9E	Preliminary Risk Assessment - Section E (Part 1)
Volume 5.9.2.12	
9E	Preliminary Risk Assessment - Section E (Part 2)
Volume 5.9.2.13	
9F	Preliminary Risk Assessment - Section F (Part 1)
Volume 5.9.2.14	
9F	Preliminary Risk Assessment - Section F (Part 2)
Volume 5.9.2.15	
9G	Preliminary Risk Assessment - Section G (Part 1)
Volume 5.9.2.16	
9G	Preliminary Risk Assessment - Section G (Part 2)
Volume 5.9.2.17	
9G	Preliminary Risk Assessment - Section G (Part 3)
Volume 5.9.2.18	
9H	Preliminary Risk Assessment - Section H
Volume 5.9.2.19	

Appendix	Title
9I	Coal Mining Risk Assessment (Part 1)
Volume 5.9.2.20	
9I	Coal Mining Risk Assessment (Part 2)
Volume 5.9.2.21	
9J	Factual Report on Ground Investigation Hinkley to Seabank 400kV Connection (Part 1)
Volume 5.9.2.22	
9J	Factual Report on Ground Investigation Hinkley to Seabank 400kV Connection (Part 2)
Volume 5.9.2.23	
9J	Factual Report on Ground Investigation Hinkley to Seabank 400kV Connection (Part 3)
Volume 5.9.2.24	
9K	Factual Report on Ground Investigation on New Electricity Substation at Sandford, Somerset

Document Control			
Document Properties			
Organisation		National Grid	
Author		Andrew Przewieslik/Tony Morton, RSK	
Approved By		Tony Morton, RSK	
Title		Environmental Statement – Ground Environment - Appendices	
Document Reference		Volume 5.9.2.19	
Date	Version	Status	Description/Changes
09/05/14	A	Live	Final version for DCO submission

Appendix 9I – Coal Mining Risk Assessment



National Grid

Coal Mining Risk Assessment

Hinkley Point C to Seabank Grid Connection Project

Reference: 312318 R10 (00)

JULY 2013



REPORT NO.: 312318 R10 (00)

TITLE: Coal Mining Risk Assessment, Hinkley Point C
to Seabank Grid Connection Project

CLIENT: National Grid

DATE: July 2013

OFFICE: The Old School, Stillhouse Lane, Bedminster, Bristol, BS49 4AH

STATUS: FINAL

Author A Przewieslik



Signature

Date: July 2013

Technical reviewer T Morton



Signature

Date: July 2013

Project manager A Przewieslik



Signature

Date: July 2013

Quality reviewer T Morton



Signature

Date: July 2013

RSK Environment Limited (RSK) has prepared this report for the sole use of the client, showing reasonable skill and care, for the intended purposes as stated in the agreement under which this work was completed. The report may not be relied upon by any other party without the express agreement of the client and RSK. No other warranty, expressed or implied, is made as to the professional advice included in this report.

Where any data supplied by the client or from other sources have been used, it has been assumed that the information is correct. No responsibility can be accepted by RSK for inaccuracies in the data supplied by any other party. The conclusions and recommendations in this report are based on the assumption that all relevant information has been supplied by those bodies from whom it was requested.

No part of this report may be copied or duplicated without the express permission of RSK and the party for whom it was prepared.

Where field investigations have been carried out, these have been restricted to a level of detail required to achieve the stated objectives of the work.

This work has been undertaken in accordance with the quality management system of RSK Environment Ltd.

CONTENTS

1. INTRODUCTION	1
1.1 Objectives	1
1.2 Background	1
1.3 Scope of the coal mining risk assessment	2
1.3 Limitations	2
1.4 Site location	2
1.5 Site description	3
1.6 Description and layout of proposed development	3
1.7 Existing reports	4
2. DESK STUDY	5
2.1 Introduction	5
2.2 Site history	5
2.3 Published geology	8
2.3.1 Review of British Geological Survey on-line mapping 1:50,000 scale	8
2.3.2 Review of BGS mapping 1:10,560 scale	9
2.3.3 BGS borehole records	10
2.4 Coal Authority coal mining report	11
2.5 Bristol Coal Mining Archives	13
2.6 Existing reports	16
Existing reports	16
Card Geotechnics Ltd, January 2010	16
LSTC Ltd, November 2012	16
3. RISK ASSESSMENT	17
3.1 Introduction	17
3.2 Risk assessment – West End and Nailsea	17
3.2.1 Shallow surface mining/bell pits	17
3.2.2 Deep Coal Mining	18
3.2.3 Mineshafts recorded in Coal Authority report	18
3.2.2 Mine gas emissions	20
4. MITIGATION STRATEGY	21
4.1 Introduction	21
4.2 Recorded mineshafts	21
4.3 Mine gas emissions	21
4.4 Unrecorded mine workings	22
5. CONCLUSIONS AND RECOMMENDATIONS	23
REFERENCES	25

FIGURES

Figure 1	Site location map
Figure 2	Site layout plan (including proposed development and historic mineshafts/pits)
Figure 3	Site geology



APPENDICES

Appendix A	RSK service constraints
Appendix B	Historical maps
Appendix C	Coal Authority report
Appendix D	Bristol Coal Mining Archives report
Appendix E	Previous reports
Appendix F	Coal Authority Standing Advice Note
Appendix G	BGS Borehole Logs

1. INTRODUCTION

1.1 Objectives

RSK Environment Limited (RSK) was commissioned by TEP Limited (TEP), on behalf of National Grid (NG), to produce a coal mining risk assessment. This is in support of a preliminary environmental impact report (PEIR) and subsequent environmental statement (ES) relating to the proposed development of a grid connection between Hinkley Point C and Seabank substation.

The proposed development is to comprise the removal of an existing 132kV overhead line (OHL) between Bridgwater Substation and Avonmouth Substation, and the construction of a new 400kV connection, of approximately 54.4km length, between the proposed Hinkley Point C nuclear power facility and the existing Seabank Substation, using a combination of OHL and underground cables. The proposed development includes modifications to existing OHL infrastructure and the construction of new substations / compounds and ancillary work.

This report is subject to the RSK service constraints given in Appendix A.

1.2 Background

On 16 April 2013, the Secretary of State (SoS) received a scoping report submitted by NG (the Applicant) under Regulation 8 of the Infrastructure Planning (Environmental Impact Assessment) Regulations 2009 (SI2263) (as amended) (the EIA Regulations) in order to request a scoping opinion for the proposed development. The applicant notified the SoS under Regulation 6(1)(b) of the EIA Regulations that it proposes to provide an ES in respect of the proposed development. In accordance with Regulation 4(2)(a) of the EIA Regulations, the proposed development is determined to be EIA development.

As part of the scoping opinion report, the Coal Authority was consulted providing the following comments:

- 'The proposed EIA development is located partly within the defined coalfield; parts of the preferred route corridor therefore have the potential to have been affected by past coal mining activity'; and
- 'Past coal mining activities within the preferred route corridor should therefore be considered as part of the Environmental Statement (ES); this should take the form of a risk assessment, together with any necessary mitigation measures'.

This Coal Mining Risk Assessment report considers the proposed development between West End, Nailsea in North Somerset and the Portishead substation at Portishead in North Somerset. This area corresponds to the North Somerset coal mining referral area as defined by the Coal Authority and is in line with the Coal Authorities scoping opinion response.

The proposed development within this section includes the removal of the existing WPD F and W 132kV OHL routes between West End, Nailsea and the Portishead substation. The development includes the construction of an underground cable route to replace the W route and the construction of a new 400kV OHL.

Several compound areas/lay down sites and both temporary and permanent access tracks are proposed.

Further details regarding the environmental setting of the proposed development route between Nailsea and Portishead are set out in the following Preliminary Risk Assessments that have been written in support of the PEIR and subsequent Environmental Statement:

- Przewieslik A, Morton, T., 2013. Hinkley Point C to Seabank Grid Connection Project Preliminary Risk Assessment – Section D Somerset Levels and Moors North. 312318 – R4 (00). RSK Environment Ltd; and
- Przewieslik A, Morton, T., 2013. Hinkley Point C to Seabank Grid Connection Project Preliminary Risk Assessment – Section E Tickenham Ridge. 312318 – R5 (00). RSK Environment Ltd.

Two previous ground investigation reports have been made available to RSK for review. The primary purpose of these investigations was to identify ground conditions for geotechnical purposes. A summary of these reports, particularly information relating to ground conditions, geology and associated faulting, and coal mining, is presented.

1.3 Scope of the coal mining risk assessment

The scope of this coal mining risk assessment report has been:

- Present a desk-based review of all information on the coal mining issues which is relevant to the site and available within project time constraints;
- Use that information to identify and assess the risks to the proposed development from coal mining legacy, including the cumulative impact of issues;
- Set out appropriate mitigation measures to address the coal mining legacy issues affecting the site, including any necessary remedial works and/or demonstrate how coal mining issues have influenced the proposed development; and
- Demonstrate to the Local Planning Authority that the site is, or can be made, safe and stable to meet the requirements of national planning policy with regard to development on unstable land.

1.3 Limitations

The comments given in this report and the opinions expressed are based on the data obtained during the desk study and from a review of findings of recent intrusive investigations completed at the site. Sources of information are presented within the report for reference. Please note that there may be conditions pertaining to the site that have not been disclosed by the desk study, either because the data was unavailable or incomplete. This report is subject to the RSK service constraints given in Appendix A.

1.4 Site location

The proposed development corridor ranges between West End, Nailsea at approximate National Grid (NG) reference 345131 169834 to the Portishead substation at NG

reference 348386 176930. The development crosses the Nailsea and Tickenham Moors, rises over the Tickenham Ridge towards Clapton in Gordano and the Gordano valley and trends north to the Portishead substation.

A site location map is presented as Figure 1.

1.5 Site description

The proposed 400kV OHL, the F and W routes trends west of West End, Nailsea across the Nailsea and Tickenham Moors. This area comprises low-lying open fields used for agricultural purposes. Numerous interconnected drainage ditches and rhynes and small rivers bound these fields. The topography on the moors is generally open, flat-lying ground at between 6m to 8m above Ordnance Datum (aOD). Isolated farms and associated buildings are located on the moors and at West End.

The town of Nailsea is located immediately east of the Nailsea and Tickenham Moors. This area comprises a typical town including residential properties, schools, churches, local amenities and trading estates. The topography ranges between 17m and 27m aOD.

The proposed development crosses the Tickenham Ridge, north of Nailsea. The ridge comprises an elevated area of land that trends west to east at rises sharply to the north to in excess of 150m aOD. The ridge forms a central flat plateau, before sloping steeply down towards the north and the Gordano valley. The ridge houses several smaller residential areas including Wraxall (Upper), Cadbury Camp Lane and Clapton in Gordano and has mixed agricultural land use and wooded areas.

The Gordano valley forms a low-lying area of land between the Tickenham Ridge to the south and Portishead along the Severn Estuary to the north. The low-lying land is used predominantly for agricultural purposes and as numerous interconnected drains and rhynes. The primary residential areas within this section are Portishead and Sheepway.

Key features of the site are shown on the existing site layout plan, Figure 2.

1.6 Description and layout of proposed development

It is proposed to remove the existing 132kV OHL defined as the F and W routes between west of Nailsea and the Portishead substation. This includes the existing towers, conductors and the upper-most part of the tower foundations (up to 1m below ground level (bgl)).

It is proposed to construct a new 400kV OHL between these areas. Numerous towers will support the new OHL. As part of the development, access tracks will be constructed.

To replace the W route, it is proposed to construct an underground 132kV cable from a site between Nursebatch Farm and Batterns Farm at West End to the Portishead substation. This underground route is proposed to trend along the western edge of Nailsea until reaching the West End Trading Estate at approximate NG reference 345872 170005. At this location the proposed underground cable would split into two separate cables, with one cable passing through the trading estate beneath Blackfriars Road, Hannah More Road and Queens Road, and the second cable passing along North Street. The cables would recombine at the road junction between North Street

and Queens Road, before passing north-west through Nailsea along Hannah Way, towards the Causeway. Several compound sites are associated with these works.

1.7 Existing reports

The following reports were made available to RSK for review:

- Branson, A., Key, S., Strange, J., and Pennock, J., 2010. Seabank to Bridgwater and Avonmouth: Desk study and preliminary geotechnical risk rating report; CGN/2644. Harrogate: Card Geotechnics Limited; and
- Triffitt, A.A. and Jones, M.R., 2012. Hinkley Point – Seabank 400kV Overhead Line: Geotechnical Desk Top Study; LSTC/GI 244. Issue A. Driffield: LS Transmission Consultancy Limited.

2. DESK STUDY

2.1 Introduction

A review of publicly available information has been undertaken to establish the historical development of the site in relation to coal mining activities and to ascertain the environmental setting relating to geology. The following sources of information have been used within the review:

- GroundSure Limited, Historical mapping (circa 1884-2012);
- British Geological Survey (BGS), Bristol District, parts of sheet 250, 251, 264, 265, 280 and 281, scale 1:50,000, dates various;
- British Geological Survey (BGS), Somerset, Sheet ST47SE, scale 1:10,560, 1947;
- The Coal Authority, Coal Mining Report, reference 5100310980001, 14 June 2013; and
- Bristol Coal Mining Archives, reference 49540, 14 June 2013.

2.2 Site history

A summary of the site history has been established from a review of historical maps, which are presented within Appendix B. The summary relates primarily to any evidence of coal working or mining activities along the proposed development corridor and within the surrounding area.

1880s (1:1,125, 1:10,560 scale):

West End and Nailsea

The proposed development crosses generally low-lying agricultural land consisting of fields with drainage ditches and rhynes bounding the field margins on the Nailsea and Tickenham Moors. Isolated small wooded areas or orchards are present. Several quarries are located south-west and south of West End.

The West End Colliery is located along the western edge of Nailsea. The colliery comprises several buildings of unspecified use, at least two circular tanks, a spoil heap, a kiln, a mineshaft and weighing machines. The mineshaft is located at the western end of the colliery. The spoil heap is located centrally within the site. The colliery is marked as disused by 1884.

A smithy is shown to be located immediately north-east of the colliery.

Several disused coal pits and mineshafts are located within 1,000m east of the West End Colliery. Several larger quarries of unspecified use are located east of the West End Colliery.

The area around the town of Nailsea comprises residential areas interspersed within open agricultural areas and a few quarries.

Tickenham Ridge

The Tickenham Ridge is predominantly used for agricultural purposes with wooded areas. Numerous small quarries and associated lime kilns are shown on the ridge, presumably associated with surface mining of limestone.

An 'old marl pit' and archaeological remains are shown on the ridge.

Gordano Valley

Clapton in Gordano is located along the southern edge of the Gordano valley and comprises a small residential hamlet. Several quarries are located within this area, presumably associated with the surface extraction of sandstone.

Several old coal shafts are located west of Clapton in Gordano, on the southern edge of the Tickenham Ridge. These are located within predominantly wooded areas of Dunhill Wood, Chummock Wood, Cockheap Wood and The Ripple. At least four coal shafts are recorded and a coal pit at New Farm.

The Gordano valley north of Clapton in Gordano comprises low-lying agricultural fields with numerous interconnected drainage ditches and rhynes. Portishead is located at the northern extent of the valley.

1900s (1:1,125, 1:10,560 scale):

West End and Nailsea

The building footprints at the West End Colliery have changed and the number of buildings on site has reduced. The mineshaft is no longer shown. No other significant changes are noted. The majority of the coal pits and shafts are marked as 'old'.

Tickenham Ridge

No significant changes are evident.

Gordano Valley

No significant changes are evident at Clapton in Gordano. An additional air shaft is marked at Cockheap Woods, west of Clapton in Gordano. No significant changes are noted within the low-lying areas of the Gordano valley.

1930s (1:1,125, 1:10,560 scale):

West End and Nailsea

No significant changes are noted at the West End Colliery. Many of the coal shafts and pits within the wider area to the east are no longer shown. Some residential development is evident within Nailsea. Former quarries are still present.

Tickenham Ridge

No significant changes are evident.

Gordano Valley

No significant changes are evident. Old shafts and pits previously identified are still present.

1960s (1:1,250, 1:10,000 scale):

West End and Nailsea

The West End Colliery is recorded as a disused mine. A kiln, spoil heap and buildings of unspecified use are still recorded on site. The coal shafts and pits east of the colliery are generally no longer recorded within Nailsea.

Tickenham Ridge

No significant changes are evident.

Gordano Valley

No significant changes are evident. Some of the old shafts previously identified within the wooded areas are no longer present.

1980s (1:1,250, 1:10,000 scale):

West End and Nailsea

Significant residential development is evident in Nailsea, including large housing estates. The former colliery is shown to have been redeveloped as the West End Trading Estate, including several large warehouses, works of unspecified use and a depot. All other coal pits, mineshafts and quarries within Nailsea are no longer marked and have been redeveloped with residential housing or local amenities.

Tickenham Ridge

Residential development along Cadbury Camp Lane is evident on the Tickenham Ridge.

Gordano Valley

All previously identified mineshafts and coal pits along the northern edge of the Tickenham Ridge at Clapton in Gordano are no longer shown. The M5 motorway is shown to be present.

2000s (1:1,250, 1:10,000 scale):

West End and Nailsea

Redevelopment of the West End Trading Estate is evident, with the building footprints of the warehouses having changed. No other significant changes are noted.

Tickenham Ridge

No significant changes are evident.

Gordano Valley

No significant changes are evident.

2010s (1:1,250, 1:10,000 scale):

West End and Nailsea

No significant changes are evident.

Tickenham Ridge

No significant changes are evident.

Gordano Valley

No significant changes are evident.

The general land use within the area has comprised agricultural fields within the Nailsea and Tickenham Moors and the low-lying areas within the Gordano valley. Wooded areas and fields are located on the Tickenham Ridge. The main population centres include Nailsea, Stone-edge Batch, Clapton in Gordano and Portishead.

Coal mining activities occurred at West End and Nailsea, south of the Tickenham Ridge and included numerous coal pits and mineshafts within the Nailsea area. These were generally located greater than 800m east of the proposed 132kV underground cable through Nailsea. The West End Colliery was located along the western edge of Nailsea and included a mineshaft, spoil heap, kiln and associated buildings and tanks.

Coal mining activities are also recorded along the northern edge of the Tickenham Ridge, west of Clapton in Gordano and included several recorded mineshafts, a coal pit and several air shafts. These were generally located within wooded areas on the ridge, located at distances between 750m and 1,000m west of the proposed 400kV OHL and 132kV underground cable.

A copy of the historic maps is presented within Appendix B.

2.3 Published geology

2.3.1 *Review of British Geological Survey on-line mapping 1:50,000 scale*

Superficial Geology

Geological information provided on the BGS website, indicates that superficial deposits are generally absent beneath the residential area of Nailsea, Clapton in Gordano and the Tickenham Ridge. The absence of superficial deposits beneath the residential area of Nailsea would result in coal seams outcropping at the surface or near surface. The Nailsea and Tickenham Moors, located immediately west of Nailsea are underlain by **Peat Deposits**. These are described as consisting of an organic-rich clay or humic deposits of accumulated wet, dark grey partly decomposed vegetation.

A small, narrow area of **Tidal Flat Deposits** is identified at West End, orientated north to south, between Batch farm and Broadmead Cottage. A second small area of these deposits is identified north of Nailsea at the base of the Tickenham Ridge at Stone-edge Batch. The Gordano valley is underlain by predominantly Tidal Flat Deposits with small areas of Peat Deposits. The Tidal Flat Deposits comprise clay and silt described as consolidated soft silty clay, with layers of sand, gravel and peat.

A small area of **Alluvium** comprising sand and gravel is identified at the base of the Tickenham Ridge at Stone-edge Batch and consists of soft to firm consolidated, compressible silty clay, but can contain layers of silt, sand, peat and basal gravel. A stronger, desiccated surface zone may be present. The alluvial deposits are associated with the Land Yeo.

Solid Geology

West End and Nailsea are underlain by the **Down End Member**, forming part of the **Pennant Series** and comprises mudstone, siltstone and sandstone. This member is described as sandstone with some conglomerate and pebbly sandstone and sporadic fissile mudstone beds. Some workable coal seams are also present. Sandstone is

typically a coarse-grained lithic arenite. This geological member is approximately 660m in thickness within the Somerset Coalfield. The Down End Member is underlain by the **South Wales Lower Coal Formation** and the **South Wales Middle Coal Formation**. These consist of undifferentiated sedimentary bedrock described as grey, (productive) coal-bearing mudstones and siltstones, with seatearths and minor sandstones.

The Tickenham Ridge is formed by the **Carboniferous Limestone Series** and is dominated by the **Clifton Down Limestone Formation**. This consists of splintery dark grey calcite and dolomite mudstones, pale grey oolitic, dark grey bioclastic and oncolitic limestones and some mudstones. Sandy limestone is found at base in Bristol area. These materials were deposited in a barrier/back barrier/shelf lagoon setting.

North of the Tickenham Ridge at Clapton in Gordano the **Pennant Sandstone Formation** outcrops. This consists of green-grey and blue-grey, feldspathic, micaceous, lithic arenites of southerly provenance, with thin mudstone and siltstone and seatearth interbeds and mainly thin coal seams; the lithologies are commonly arranged in fining-upwards channel-fill sequences. Some workable coal seams are present. This area forms a small fault block of the Upper Coal Measures.

The **Mercia Mudstone Group** (MMG) is found to the west of Nailsea and within the Gordano valley. This consists of dominantly red, less commonly green-grey, mudstones and subordinate siltstones with thick halite-bearing units in some basinal areas. Thin beds of gypsum/anhydrite is widespread and sandstones are also present. The MMG sits unconformably over the Carboniferous Age rocks.

Structural Geology

The bedrock beneath Nailsea and the Tickenham Ridge of Carboniferous Age form a syncline with the nose of the syncline outcrops to the north-east of Nailsea with the limbs of the syncline dipping at approximately 30 degrees.

On the north of the Tickenham Ridge, the coal bearing strata have been thrust into place forming a thrust fault block.

There are a number of significant geological faults on the Tickenham Ridge including the Tickenham Fault and the Naish House Fault that trend west-south-west to east-north-east. There are further significant geological faults affecting the Coal Measures beneath Nailsea including the West End Fault and Nailsea Fault, which trend north-west to south-east.

2.3.2 Review of BGS mapping 1:10,560 scale

West End and Nailsea

The BGS map (Sheet ST47SE) shows the former West End Colliery to be located over the Grace's Seam, which is located approximately 82m below ground level. The seam is shown to be approximately 1m in thickness and discontinuous within the Pennant Series sandstone. The same seam is shown to have been worked within a shaft located 500m east-north-east of the colliery, at a depth of 11m bgl, and within a shaft located 750m east-south-east of the collier at a depth of 47m bgl.

The axis of the syncline runs east-north-east to west-south-west dipping to the west-south-west; and is located south/south-east of the former colliery and the proposed underground cable. Coal seams outcrop in the nose of the syncline east-north-east of

the colliery at approximately 3km distance. As a result, coal seams within the Coal Measures geology located north of the former colliery, would be at shallower depth. This includes White's Top (WT) Vein at approximately 1.15m in thickness, and the Golden Valley Top (GVT) and Golden Valley Under (GVU) at approximately 0.5m in thickness and 0.85m in thickness, respectively.

The proposed 400kV OHL is located west of the Coal Measures outcrop at Nailsea and crosses coal bearing strata, which is likely to be present at depth.

The existing F and W routes and the proposed 132kV underground cable crosses the conjectured position of the outcrop of a number of coal seams including the WT Vein, GVT and GVU. In addition the proposed underground cable passes through the former Wet End Colliery.

Additional minor seams of coal may be located between Grace's Seam and WT Vein within the vicinity of the proposed development. These include Thin Coal (unknown thickness), Little Top (Rock) at 0.25m thickness and Red Ash Coal at 0.3m thickness, although these may not be continuous.

Clapton in Gordano

Several mineshafts, airshafts and coal pits are located north of the Naish House Fault, south-west of Clapton in Gordano. These are located over the Pennant Series sandstone. This sandstone series is known to have workable seams of coal, however none are identified as significant seams and none have been named. The geological map does not show the presence of any significant seams of coal within this area. It is considered that coal working within this area comprised localised small-scale working of lower quality coal seams. Any below ground workings are likely to be localised in nature in addition the proposed development is located at a distance of greater than 750m east of these workings.

2.3.3 BGS borehole records

Deeper borehole records shown on the BGS website and generally drilled during the 1930s, do not give much detail relating to the encountered geology. The available records (ST46NW75) indicate that 'coal measures with some seams of coal' were encountered in the vicinity of West End to a maximum depth of 30.45m.

Ground conditions encountered at the northern edge of Nailsea (ST47SE108 to ST47SE121) indicates that 'grey clay' was encountered to circa 14m bgl, underlain by sandstone to 23.5m bgl, in turn underlain by interbedded shale and sandstone at a final depth of 32m bgl.

Borehole records for the Tickenham Ridge indicate a general sequence of limestone bedrock.

Borehole records for the area in the vicinity of Clapton in Gordano indicate the presence of Coal Measures geology as sandstones and mudstones with calcareous clays. No coal seams were recorded, although 'coal streaks' and 'coal partings' are recorded at between 5.5m and 25m depth. These boreholes were drilled during the 1960s, associated with the construction of the M5 motorway.

There are four identified BGS logs for the former West End Colliery at Nailsea. These are identified as restricted or confidential, therefore borehole details could not be

viewed. These four logs are referenced TP1 to TP4, suggesting that they relate to shallow trial pit excavations, and as such would provide limited information on the geology beneath the site.

The BGS borehole records generally support the BGS geological maps. A copy of relevant BGS borehole logs is presented within Appendix G.

2.4 Coal Authority coal mining report

A Coal Mining report has been obtained for the proposed development, ranging between West End, Nailsea and the Portishead substation and is included in Appendix C.

Base of the Tickenham Ridge at Stone-edge Batch to the Portishead substation (Clapton in Gordano area)

Areas along the proposed development north of Nailsea, between Stone-edge Batch, the Tickenham Ridge, Clapton in Gordano and the Gordano valley to Portishead, whilst falling within the Coal Authority referral area for the Somerset Coalfield, do not have records of coal workings within, or within 20m of the proposed development boundary.

Coal workings identified on historic maps west of Clapton in Gordano, on the northern side of the Tickenham Ridge are located greater than 750m distance (west) from the proposed development. As such, potential risks associated with these underground coal workings are considered to be negligible.

West End, Nailsea to base of the Tickenham Ridge at Stone-edge Batch

The report indicates that the proposed development between West End and north of Nailsea at Stone-edge Batch, falls within the Somerset Coalfield referral area. The report identifies that the highest risk area is in the vicinity of the former West End Colliery at Nailsea and several mine workings are recorded within this area.

The report indicates that the proposed development is located in the likely zone of influence from workings in two seams of coal at shallow to 140m depth, last worked in 1900. There are no present day underground coal workings recorded in the area.

There are six identified mine entries located within, or within 20m of, the proposed development boundary. One record (345170-004) relates to an area approximately 160m north from the former colliery, currently occupied by residential development and within 50m of the existing conductor for the W route. The shaft/pit is located approximately 140m from an existing tower along the W route and was formerly located close to North Lane, Nailsea.

Another recorded mineshaft (345169-001) is located within a field west from the former colliery. The distance of the mineshaft from the former colliery is approximately 160m. The mineshaft is located within 35m of an existing tower for the W route, west of the Nailsea rugby and football grounds.

The remaining four mineshaft (345170-001, 345170-002, 345170-003 and 345170-005) records are located on the trading estate, close to the road junction between Engine Lane and Blackfriars Road. The proposed underground cable replacement for the W route would pass along both Engine Lane and Blackfriars Road and would pass between 20m and 40m of these mineshafts.

Details relating to the identified mineshaft records is summarised within Table 1.

Table 1: Mineshaft Records within, or within 20m of the proposed development

Mineshaft reference	National Grid reference/location	Description with the coal report	Comments
345169-001	345606 169976 Located within a field west of the proposed underground cable, west of the Nailsea rugby and football grounds	No treatment details are provided	There is the potential that this mineshaft remains open. There remains the potential for ground stability and mine gas hazards
345170-004	345831 170264 Located off North Lane, 140m east of the W route and its nearest tower	No treatment details are provided	There is the potential that this mineshaft remains open. There remains the potential for ground stability and mine gas hazards
345170-002	345086 170007 Located at the corner of Engine Lane and Blackfriars Road, within the West End Trading Estate	The filling of this shaft was completed by A. E. Farr in 1968 and comprised of colliery spoil with hardcore in the upper section. A reinforced concrete cap to the specification approved by the National Coal Board (NCB) was placed at the surface onto solid bedrock. The mine entry was conveyed to E parsons and Sons Ltd in 1973.	There are unlikely to be ground stability or mine gas hazards associated with this mineshaft. Material uses to backfill this shaft may have arisen from the spoil heap shown on historic maps to have been present on site.
345170-003	345086 170007 (exact location not specified) Located at the corner of Engine Lane and Blackfriars Road, within the West End Trading Estate	The mineshaft was identified by A. E. Farr. The shaft is reported to have been infilled with shale during 1968, although no records are held by the Coal Authority.	There is the potential that this mineshaft remains open. There remains the potential for ground stability and mine gas hazards
345170-005	345890 170052 Located north of Blackfriars Road, within the West End Trading Estate	No treatment details are provided	There is the potential that this mineshaft remains open. There remains the potential for ground stability and mine gas hazards

Mineshaft reference	National Grid reference/location	Description with the coal report	Comments
345170-001	345086 170007 (exact location not specified) Located at the corner of Engine Lane and Blackfriars Road, within the West End Trading Estate	The filling of this shaft was completed by A. E. Farr in 1968 and comprised of colliery spoil with hardcore in the upper section. A reinforced concrete cap to the specification approved by the NCB was placed at the surface onto solid bedrock. The mine entry was conveyed to E parsons and Sons Ltd in 1973.	There are unlikely to be ground stability or mine gas hazards associated with this mineshaft. Material uses to backfill this shaft may have arisen from the spoil heap shown on historic maps to have been present on site.
Notes: The Coal Authority records may be incomplete and additional mineshafts may be present.			

Comments general to both sections of the proposed development

The proposed development is not located within an area for which the Coal Authority is determining whether to grant a license to remove coal using underground methods and is not likely to be affected at the surface from any future workings. However, reserves of coal exists beneath the proposed development corridor, which could be worked in the future.

No notice of the land being at risk of subsidence has been given under section 46 of the Coal Mining Subsidence Act 1991.

No past, present or future open cast coal mining activities have/or are likely to occur within 800m of the proposed development. No claims or notices have been received by the Coal Authority relating to subsidence for the site, or within 50m of the site since 1994.

There are no records of mine gas emissions at the site.

A copy of the Coal Authority report is presented within Appendix C.

2.5 Bristol Coal Mining Archives

Historic coal mining records were requested from Bristol Coal Mining Archives Limited. The data has been summarised as follows:

Base of the Tickenham Ridge at Stone-edge Batch to the Portishead substation (Clapton in Gordano)

- No coal bearing strata are identified between the Portishead substation and the Portbury Hundred (A369), in the Gordano valley;
- Coal seams outcrop west of the proposed development on the Tickenham Ridge, west of Clapton in Gordano. The coal seam dips to the west. The seam was worked along the crop, by bell pits and later by deeper shafts around Brook Farm. Brook

Farm is located 365m west of the western-most part of the proposed development. Further coal workings are located at New Farm, further west;

- One or more, possibly deeper however un-worked coal seams are likely to existing along the northern edge of the Tickenham Ridge. A boring at Sperrings Farm to the north-west of the development identified a thin coal seam at a depth of 51m bgl. Owing to the dip angle of the bedrock, these will outcrop west of the site and therefore not impact the development;
- There are no recorded shafts or adits within the Gordano valley;
- There are several shafts recorded west of Clapton in Gordano and further west. The closest is located 800m west of the development and will not impact the development; and
- There has been no mining along the route corridor between the Portishead substation and Pound Lane at Nailsea that is likely to result in subsidence.

West End, Nailsea to base of the Tickenham Ridge at Stone-edge Batch

- Coal workings dating between the 17th and 18th centuries are located between Pound Lane, Nailsea and Watery Lane, Nailsea. The Golden Valley seams outcrop across the proposed development corridor within this area, approximately 180m south of Pound Lane and dips to the south. Watery Lane is located approximately 100m north of the closest section of the proposed underground cable that follows Hanham Way;
- Dog Vein of the Nailsea Coal Basin is situated approximately 400m south of Pound Lane in Nailsea, east of the development. This seam dips south away from the Tickenham Ridge and will be absent beneath the site;
- Nailsea Heath Pit worked the Golden Valley seams from 1786 until 1877. The exact position of this pit is not described, however is inferred to be located east/south-east of the proposed development. Abandonment plans of the colliery show that these workings stop 450m to the south of the development and are unlikely to impact the development;
- The Golden valley seams were worked from New Pit, located approximately 400m south-east of the development. The pit is believed to have been worked for a limited period, from circa 1872 and 1876. Consequently, the workings will not extend west and will not impact the development;
- The White Tops Vein, the main coal seam in the Nailsea group was worked wherever it was found. This vein outcrops further south, approximately 215m to the south of Fryth Way. The seam was worked along the crop from an early date and workings cannot be discounted beneath the proposed development between Fryth Way and Watery Lane. This has the potential to impact the W route;
- Workings at outcrop were carried out in linear quarries from which the most accessible coal was extracted, down to a depth of 3m. Once these were exhausted, they were backfilled and the land returned to agriculture. Within the residential areas of Nailsea, these areas were developed for residential end use. This corresponds with former quarries identified on historic maps, located 800m east the proposed development;

- This seam was worked at depth from Lucas Pit, located 620m east of the development. These depths are likely to range between 18m to 36m depth at Watery Lane, Nailsea. Generally works of this depth and age are unlikely to impact the development, as ground movement would normally have already occurred;
- The area between Watery Lane, Nailsea and Netherton Wood, south of Nailsea and the proposed development was worked for coal between the 17th and 19th centuries;
- The Whites Top Vein is located at depths ranging between 30m bgl at Watery Lane and 180m at Netherton Wood. This was worked from Kingshill Pit, located 250m east of the underground cable along Queens Road, Nailsea. This pit collapsed in 1920 and was filled with material of an unknown specification. This pit is unlikely to impact the development;
- The Grace's Seam is believed to outcrop to the south of Watery Lane and dips in a southerly direction. This seam was worked by Tall Cottage Pit, to the east of Queens Lane and approximately 170m to 240m east of the proposed underground cable. This pit struck the seam at approximately 102m depth. These workings are unlikely to impact the development;
- The North Lane Pit was one of the last pits to close in the Nailsea Coalfield. The engine house has been converted to a residential property. The pit, which closed in the late 1860s, worked the Grace's Seam at approximately 36m depth. This pit corresponds with mineshaft 345170-004, located 160m north of the former colliery;
- Three pits/mineshafts are identified within the site boundary of the former West End Colliery. These pits had many names including Grace's No. 3, 60 Fathom Pit and Nailsea Pit. This colliery operated between 1800s and closed in 1880. These pits are likely to correspond to mineshafts 345170-001, 345170-002 and 345170-003 identified within the Coal Authority records;
- The precise depths of the workings are unknown but are believed to lie at a depth of between 60m and 90m. The BGS 10,560 scale map suggests a depth of approximately 82m bgl;
- A second seam was developed in the 1820s, said to have been 1.5m in thickness and at a depth of 140m. This may correspond to mineshaft 345170-005, located within the trading estate;
- The extent of the workings from North Lane Pit and West End Colliery are unknown, but at depths unlikely to impact the development, with ground movement at the surface having generally long since ceased;
- The depths of the shafts within West End Colliery are unknown;
- The North Lane Pit is believed to have been utilised as a pumping shaft for West End Pit after the closure of that venture. It is likely that the shaft was filled and capped, but no further details are provided. The Coal Authority data holds no records to any backfilling of this pit; and
- A shaft within West End Colliery is believed to have had a 2.5m wide diameter opening, which was capped during construction of the trading estate. A methane vent is believed to have been incorporated in the capping. It is unclear as to which shaft these records relate to.

A copy of the Bristol Coal Mining Archives report is presented in Appendix D.

2.6 Existing reports

Existing reports

Card Geotechnics Ltd, January 2010

The report presents a desk study and preliminary geotechnical risk rating for the proposed 400kV OHL between the Bridgwater 275/132kV substation and the Seabank 400/275kV substation. The report also includes an unexploded ordnance (UXO) desk study for the entire route corridor. It is noted that the current route alignment has been adjusted since the production of the Card report, 2010. The report includes the whole length of the proposed grid connection as proposed in 2010.

The key findings of the report in relation to coal bearing strata are summarised below:

- The existing F route was constructed over a phased programme between the 1950s and 1970s, with some additions during the 1980s;
- Within the Nailsea area, the route corridor passed over coal bearing strata. Recorded coal workings are located within 250m of some proposed towers within this area;
- The coal bearing strata predominantly comprises mudstones and sandstone with thin coal seams;
- The proposed development crosses the White's Top Coal seam, the Golden Valley Under Coal seam, the Hollybush Coal seam and Great Veins Coal seam; and
- The report provides generic geotechnical recommendations for foundation design.

A copy of the report is presented within Appendix E.

LSTC Ltd, November 2012

The report provides an assessment of anticipated ground conditions based on a geotechnical desk study, historic borehole logs and historic maps to make recommendations for preliminary ground investigations, from which preliminary tower foundations can be designed.

It is noted that the current route alignment has been adjusted since the production of the LSTC report, 2012. The report includes the whole length of the proposed grid connection as proposed in 2012.

The key findings of the report in relation to coal bearing strata are summarised below:

- The Avonmouth and Nailsea Coalfields are located within the northern section of the route. Mining activity may have been undertaken and further investigation was recommended; and
- The report makes generic recommendations for ground investigation techniques to allow geotechnical parameters to be collected.

A copy of the report is presented within Appendix E.

3. RISK ASSESSMENT

3.1 Introduction

This section considers the coal mining issues that may present a likely risk to the proposed development, which have been identified from data included and discussed within Section 2. The following issues will not be covered as, following the desk study, they have been determined not to be significant:

- Large scale surface mining (opencast workings).

A review of the desk-based information indicates that the highest risk areas arise in the vicinity of West End and Nailsea. Owing to the proposed nature of the development, the highest risk activity is likely to comprise the excavation of trenches for two underground cables through the West End Trading Estate. The removal of existing OHL infrastructure and the construction of the proposed 400kV OHL is considered to be lower risk given the nature of the proposed works.

It is considered that areas along the proposed development north of Nailsea, between the Tickenham Ridge and the Portishead substation in the Gordano valley, present a low potential risk to the development from coal workings. This is owing to the absence of coal bearing strata in the Gordano valley and on the Tickenham Ridge. Where coal workings are present at Clapton in Gordano, risks to the development are considered to be low owing to the distance from, depth of and localised nature of the coal workings. Further risk assessment of these areas is not considered necessary.

3.2 Risk assessment – West End and Nailsea

An assessment of potential risk to the proposed development, in particular the underground cable routes through the West End Trading Estate at Nailsea has been undertaken from the following coal mining issues that have been identified either beneath the site, or within 20m of the site boundary:

- Shallow coal mining (surface/bell pits);
- Deep coal mining;
- recorded mineshafts/pits; and
- potential for mine gas emissions.

3.2.1 *Shallow surface mining/bell pits*

The proposed development crosses the conjectured outcrops of the GUV, GVT, Grace's Seam and WT Vein. This includes the existing F and W routes and the proposed underground cable route between West End and the north-western part of Nailsea. There may be shallow surface mining/bell pits associated with former coal workings that have not been identified within the Coal Authority or Bristol Coal Mining Archives data. Such historic workings may have been poorly backfilled or in the case of bell pits voids may remain. As a result the presence of loose ground and voids cannot be discounted with the potential for subsidence and collapse.

In addition, the presence of shallow coal seams may result in the creation of migration pathways for mine gas. These are considered unlikely to be significant where out door air exposure applies, such as at the existing F and W routes, however may have an impact on trench excavations, particularly where manned entry is involved which should be controlled under the relevant Health and Safety legislation.

3.2.2 *Deep Coal Mining*

Grace's Seam is conjectured to outcrop approximately 500m to the north of the West End Trading Estate dipping to the south. The recorded coal working of Grace's Seam occurred at a depth of between 60m and 90m bgl (82m bgl) beneath the trading estate. Owing to the depth of workings within this area, impacts on the development are considered to be low as any ground movement at the surface would generally have since ceased.

3.2.3 *Mineshafts recorded in Coal Authority report*

The dangers from abandoned shafts are discussed in CIRIA guidance. The principal risk is sudden loss of the overlying superficial deposits into a void in the shaft. In loose granular superficial deposits a conical depression equivalent in diameter to twice the thickness of superficial deposits can be formed, though in cohesive materials the collapse is usually steeper sided and smaller in diameter.

There are no recorded available BGS borehole records for the West End Trading Estate. The BGS geological maps (both 1:10,560 and 1:50,000 scale), do not indicate the presence of superficial deposits beneath the West End Trading Estate. Sandy clay deposits may encroach beneath the underground cable section along Queens Road, to the immediate north of West End Trading Estate.

Superficial deposits are shown to be present along the proposed underground cable route north of the West End Trading Estate and include pebbly grit and yellow-grey clays. However, no recorded mine workings are located in the vicinity of these.

Bedrock beneath the West End Trading Estate comprises sandstone with coal bearing seams.

The presence of made ground at the West End Trading Estate is likely owing to the historic use of the site as a colliery. Historic plans show a spoil heap to have been located on site. Colliery spoil generally comprises varying proportions of sandstone, mudstone, shale and coal fragments. This material may have been burnt owing to the presence of a kiln on site. The made ground beneath the trading estate is inferred to be predominantly granular in composition.

Hence, should ground collapse associated with a mineshaft at the West End Trading Estate occur, it is possible that a large conical collapse could form within the made ground, centred on the shaft location.

Remediated mineshafts/pits

Coal Authority mineshaft location records summarise all available mining plans and other information from many sources, and of different ages, prepared with a varying degree of accuracy. It has been established that three out of four mineshafts within the West End Trading Estate are located within 20m of the proposed underground 132kV

cable through the estate, at the road junction between Engine Lane and Blackfriars Road. This includes the following mineshafts, their position have been shown on Figure 2:

- 345170-001 – shown to have been remediated;
- 345170-002 – shown to have been remediated; and
- 345170-003 – potentially remediated.

Two mineshafts (345170-001 and 345170-002 – possibly Graces No.3, 60 Fathom Pit or Nailsea Pit) are shown to have been remediated, which included backfilling with colliery spoil and the placement of a reinforced concrete cap to the specification approved by the NCB at the surface onto solid bedrock. This work was undertaken during 1968. These mineshafts are currently located beneath a commercial building at the corner of Blackfriars Road and Engine Lane. Data obtained from the Bristol Coal Mining Archives suggests that a methane vent is believed to have been incorporated into the cap.

Potentials risks to the proposed development from these mineshafts is considered to be low, owing to the remedial works undertaken and location beneath an existing development. This includes potential risks from ground collapse and/or mine gas emissions.

A third mineshaft (345170-003 – possibly Graces No.3, 60 Fathom Pit or Nailsea Pit) is shown to have been potentially remediated. The Coal Authority report indicates that this mineshaft was backfilled with shale. The records do not indicate whether the remedial works included the placement of a reinforced concrete cap at surface level. The inferred remedial works are recorded to have been undertaken during 1968, concurrent with the remediation of the mineshafts 345170-001 and 345170-002, and completed by the same ground works contractor (A. E. Farr). The aforementioned commercial building is located over this mineshaft. It is therefore considered likely that this mineshaft has been remediated, with a similar specification to 345170-001 and 345170-002.

Risks to the proposed development, from ground collapse and/or mine gas emissions associated with mineshaft 345170-003 are considered to be low considering its location and likely treatment.

Un-remediated mineshafts/pits

There are two identified mineshafts located between 40m and 50m distance from the proposed development; and one further mineshaft at greater than 150m. Their locations have been shown on Figure 3 and are labelled as follows:

- 345170-005 – no remediation recorded;
- 345170-004 – no remediation recorded; and
- 345169-001 – no remediation recorded.

Mineshaft 345170-005 is shown to be located 40m north of the proposed underground cable along Blackfriars Road, within the West End Trading Estate. This mineshaft is not recorded to have been subject to remedial work. The mineshaft is currently located beneath either a commercial building, or an associated access road. It is considered unlikely that the proposed excavation for the cable trench would cross, or cross in very close proximity to, this mineshaft. Actual risks to the proposed development from ground collapse are considered low owing to the distance from the mineshaft. There is

the theoretical potential that mine gas emissions could migrate to the proposed development through granular made ground.

Mineshaft 345169-001 is located within a field approximately 50m west of an existing tower associated with the W route. This mineshaft is not recorded to have been subject to remedial work. The tower is located within the grounds of the Nailsea rugby and football club, to the east of the mineshaft and is surrounded by concrete parking spaces/access tracks.

It is proposed to remove the tower as part of the development. It is considered likely that vehicles associated with the decommissioning of the tower will utilise the existing access tracks and areas of hardstanding beneath the tower. Removal of the tower via the adjoining field to the west is considered unlikely. As such, potential risks from ground collapse resulting through decommissioning works are considered unlikely given the distance. Risks to the proposed decommissioning work from mine gas emissions are considered unlikely owing to out door exposure.

Recorded mineshaft 345170-004 (North Lane Pit) is located beneath a housing estate greater than 160m north from the West End Trading Estate and 140m east of the nearest tower associated with the W route. As such, risks from ground collapse resulting from decommissioning works are considered unlikely. Risks from mine gas emissions are considered unlikely owing to the distance and out door air exposure.

3.2.2 Mine gas emissions

The Coal Authority report states that there is no record of mine gas emissions requiring action by the Coal Authority within the boundary of the property.

Mineshafts located close to the existing W route are unlikely to result in significant risks owing to out door exposure. The tower locations do not include confined spaces and do not create migration pathways for mine gases.

Three mineshafts located close to the road junction of Engine Lane and Blackfriars Road (345170-001, 345170-002 and 345170-003 – possibly Graces No.3, 60 Fathom Pit or Nailsea Pit), within the West End Trading Estate are considered to have been remediated and are therefore unlikely to result in mine gas emissions. Remedial works may have included a methane vent built into at least one of the caps.

A single identified mineshaft noted to be un-remediated (345170-005) has the potential to release mine gases. The ground conditions are likely to be granular, owing to the presence of colliery spoil and therefore may allow migration of mine gases. Actual risks to the proposed underground cable trench are considered to be **moderate/low** owing to the distance between the mineshaft and the proposed trench being greater than 40m.

It is noted that all mineshafts including the un-remediated shaft are located beneath commercial properties that have been developed post cessation of coal mining. No recorded incidents of mine gas ingress into the commercial building or nearby buildings have not been recorded since the construction of the trading estate during the last 1960s and early 1970s.

4. MITIGATION STRATEGY

4.1 Introduction

Based on the potential risks identified in Section 3, albeit with associated low likelihood, a series of mitigation measures are proposed prior to the commencement of the proposed development through West End Trading Estate. Owing to the absence of coal workings beneath or within close proximity to the proposed development around Clapton in Gordano to the north of Nailsea, no further mitigation measures are considered necessary during construction activities.

4.2 Recorded mineshafts

Based on the foregoing assessment, the risk of the recorded mineshafts having a significant impact on the proposed development at West End Trading Estate is considered to be low. However, owing to the proposed development passing directly through a former colliery and the known presence of mineshafts in the general vicinity, all ground workers during construction activity, should remain vigilant for any sudden or unexpected changes in ground conditions that could be indicative of former workings. These should be brought to the immediate attention of the Designer.

Should unforeseen ground conditions be encountered, there may be the requirement to undertake further ground investigation to assess potential hazards.

Prior written permission from the Coal Authority is required for intrusive activities, which will disturb or enter any coal seams, coal mine workings or coal mine entries (shafts and adits). Further information on the Coal Authorities permissions can be found at www.coal.decc.gov.uk.

Hazards associated with coal workings along the remaining areas of the proposed development from north of Watery Lane, Nailsea to the Portishead substation are considered very unlikely. The Coal Authorities standing advice would apply for this area along the proposed development. It should be noted that the current standing advice expires on 31 December 2014. Should the development commence following this date, the updated advice provided by the Coal Authority should be followed.

A copy of the current standing advice is presented within Appendix F.

4.3 Mine gas emissions

Mine gas emissions are unlikely to be of significance in the open air environment of the existing OHL infrastructure. A potential concern is the build up of mine gases in enclosed spaces such as the underground cable trenches. A single mineshaft (345170-

005) is located within 40m of the underground cable, along Blackfriars Road within West End Trading Estate, which may not have been remediated. This mineshaft has the potential to release mine gases, which could theoretically migrate through granular made ground (colliery spoil) to the trenches. There may be the requirement for ground gas monitoring to be undertaken during excavation of trenches. Ground gas monitoring would need to screen for methane and carbon dioxide. Should elevated concentrations of methane be detected within cable trenches, there may be the requirement to incorporate clay stanks or appropriate gas membranes to prevent the cable trenches acting as migration pathways. Provision for this should be included within the design stage for the underground cable route, where the trenches pass through, or in close proximity to the West End Trading Estate.

4.4 Unrecorded mine workings

There is the potential that unrecorded workings including shallow coal workings, bell pits or mineshafts are present along the development corridor between West End and the northern part of Nailsea, in particular within the boundary of the former West End Colliery (currently West End Trading Estate). All ground workers during construction activity, should remain vigilant for any sudden or unexpected changes in ground conditions that could be indicative of former workings. These should be brought to the immediate attention of the Designer.

It is noted that the area around Nailsea is predominantly absent of superficial deposits and coal seams may outcrop at the surface or close to the surface along the route of the proposed development. Where intact coal seams are present at the surface, it is considered that there is a potential risk for combustion.

Should coal workings be encountered during construction activity, the Coal Authority should be contacted immediately.

5. CONCLUSIONS AND RECOMMENDATIONS

The following risks and mitigation are identified for the site, in relation to mining activities:

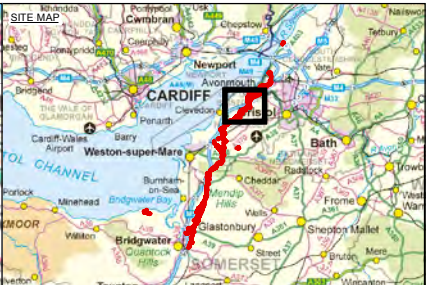
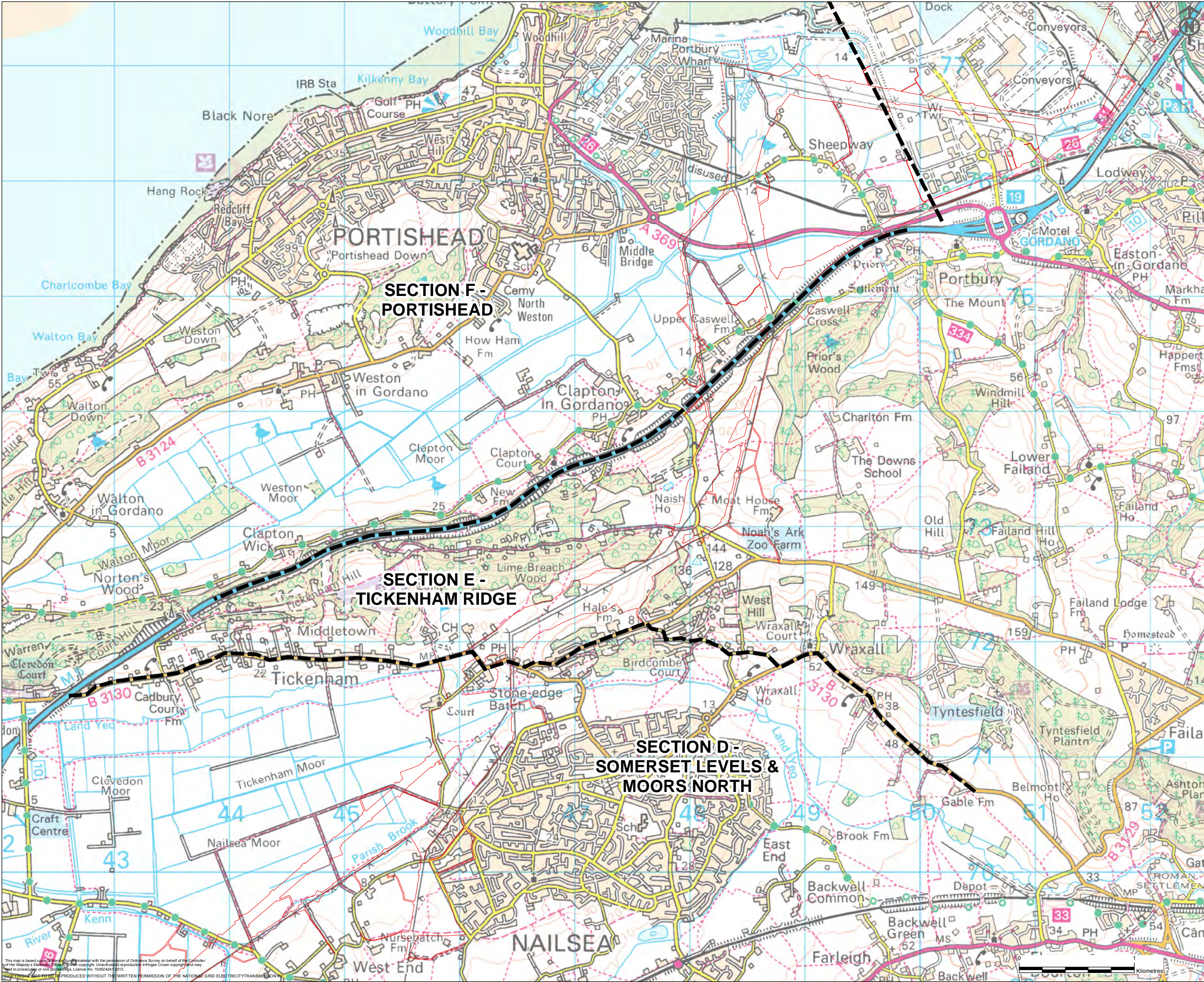
- The proposed development between West End, Nailsea and the southern base of the Tickenham Ridge crosses coal bearing geology that has been subject to historic below ground and shallow surface mining including several pits/mineshfts;
- The Tickenham Ridge and the Gordano valley is either absent of coal bearing geology, or where present, has not been extensively worked; or is not located in close proximity of the development. Risks to the proposed development within this area is considered to be very low;
- Coal mining activity is recorded west of Clapton in Gordano. This mining was limited in extent, having occurred greater than 750m west of the development and is unlikely to impact the development;
- The former West End Colliery is recorded at Nailsea. This worked the Grace's Seam, located between 60m and 90m depth (probably 82m bgl). The colliery included up to four recorded shafts. Risks of ground collapse at the surface as a result of the working of coal are considered low owing to the depth of the workings;
- The four mineshfts are located within 20m of the proposed underground cable route through the West End Trading estate, along Engine Lane, Blackfriars Road and Queens Road;
- Three of these shafts are recorded as having been remediated, including the infilling with colliery spoil/shale and the placement of a concrete cap to approved standards. Methane vents are may have been installed in at least one cap;
- A single shaft (345170-005) on the West End Trading Estate, located 40m north of the proposed underground cable route along Blackfriars Road, is not recorded as having been remediated;
- A theoretical risk from mine gas emissions is presented at the West End Trading Estate, however it is noted that development has already taken place above the identified historic shafts;
- Shallow coal working of veins north of the colliery may have taken place from either the surface or bell pits (within 18m of the surface), although no recorded pits are located along the proposed underground route;
- All ground workers during construction activity, should remain vigilant for any sudden or unexpected changes in ground conditions that could be indicative of former workings. These should be brought to the immediate attention of the Designer;
- Should unforeseen ground conditions be encountered, there may be the requirement to undertake further ground investigation to assess potential hazards;

- There may be the requirement for ground gas monitoring to be undertaken during excavation of trenches, in particular in the vicinity of West End Trading Estate;
- Should elevated concentrations of methane be detected within cable trenches, there may be the requirement to incorporate clay stacks or appropriate gas membranes to prevent the cable trenches acting as migration pathways;
- To prevent combustion of coal seams encountered at the surface along the route alignment, consideration should be given to blinding-off with concrete any exposed coal surfaces; ensuring that safe working practices are adopted such as prohibiting smoking close to excavations and limiting exposure to the atmosphere of any coal seams uncovered, where relevant;
- Should unforeseen coal workings be encountered during construction activity, the Coal Authority should be contacted immediately;
- The Coal Authorities standing advice should be adhered to during construction activity between West End, Nailsea and the southern edge of the Tickenham Ridge. It should be noted that the current standing advice expires on 31 December 2014 and should be reviewed following this date. A copy of the standing advice is presented within Appendix F; and
- Prior written permission from the Coal Authority is required for intrusive activities, which will disturb or enter any coal seams, coal mine workings or coal mine entries (shafts and adits). Further information on the Coal Authorities permissions can be found at www.coal.decc.gov.uk.

REFERENCES

1. British Geological Survey website, <http://www.bgs.ac.uk/discoveringGeology/geologyOfBritain/viewer.html>
2. British Geological Survey, 1:63,360 Scale Series, Solid and Drift Edition, Sheets 250, 251, 264, 265, 280 and 281, Bristol District.
3. Ordnance Survey, 1:10,560 Scale Series, Sheet ST47SE, Somerset.
4. The Coal Authority, Coal Mining Report Reference 510003198001, 14 June 2013.
5. Bristol Coal Mining Archives Limited, Linear Route encompassing land from Nailsea to Avonmouth Bristol, 49540, 14 June 2013.
6. CIRIA, Special Publication 32, Construction over abandoned mine workings, 2002.

FIGURES



- Key**
- Section Boundary
 - Order Limits

00	24/07/13	Order Limit Location	DL	LH	AP
ISSUE	DATE	COMMENTS	DRAW	CHKD	APPD

Title
NATIONAL GRID (HINKLEY POINT C
TO SEABANK GRID
CONNECTION PROJECT)
COAL MINING RISK ASSESSMENT

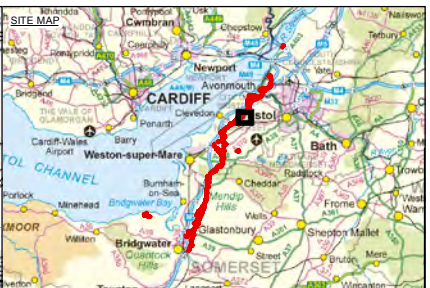
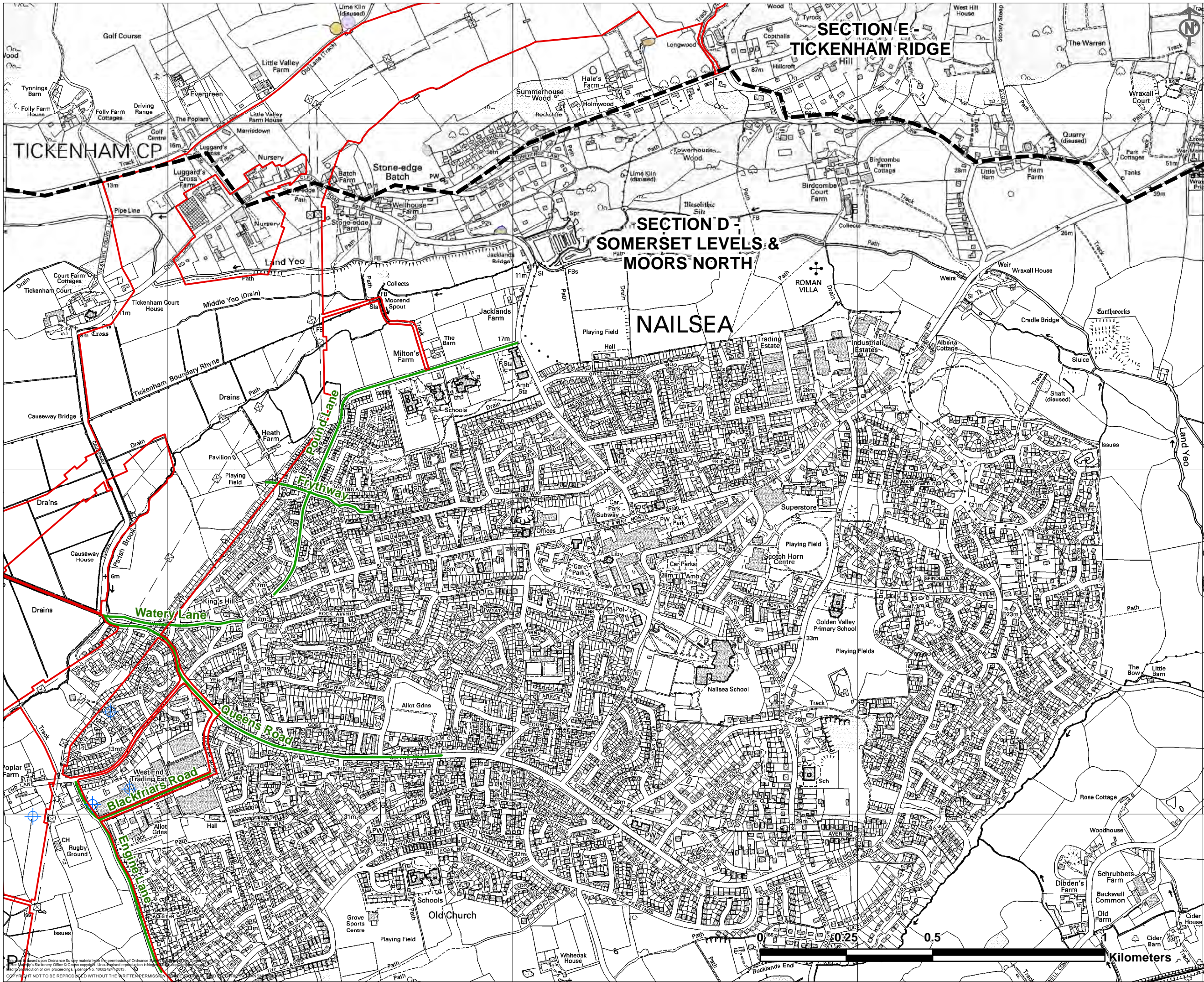
SITE LOCATION PLAN:
WEST END NAILSEA TO
PORTISHEAD SUBSTATION

nationalgrid
National Grid plc, Warwick Technology Park, Galloway Hill, Warwick, CV34 6DA



ING INVESTMENT No.	FIGURE No.	RSK	GIS
20897	1		A3

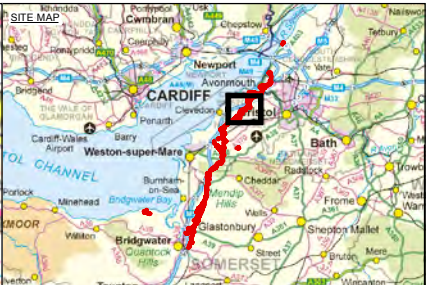
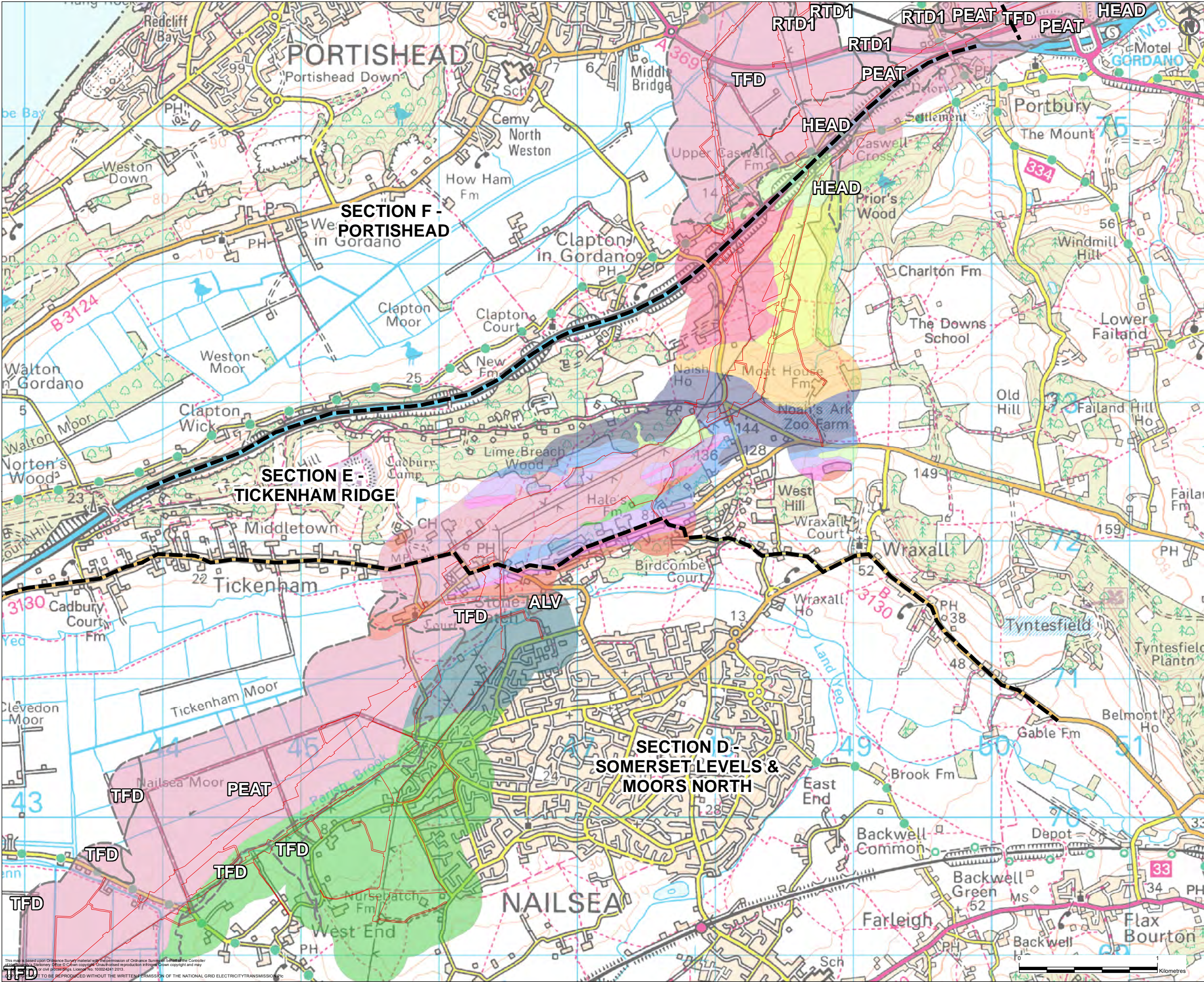
DRAWING No.	SCALE	ISSUE
CMRA- Fig 1 - West End Nailsea to Portishead Location	1:30,000	00
SHEET 1 of 1		

This map is based upon Ordnance Survey material with the permission of Ordnance Survey on behalf of the Controller of Her Majesty's Stationery Office. Unauthorised reproduction infringes Crown copyright and may lead to prosecution or civil proceedings. Licence No. 1000242412013.
COPYRIGHT NOT TO BE REPRODUCED WITHOUT THE WRITTEN PERMISSION OF THE NATIONAL GRID ELECTRICITY TRANSMISSION LTD.



- Key**
- Section Boundary
 - Order Limits
 - Disused Adit or Mine Shaft or Pit
 - Road
 - Former Lime Kiln
 - Former Quarry
 - MOT Centre

00	24/07/13	First Draft	DL	LH	AP
ISSUE	DATE	COMMENTS	DRAW	CHKD	APP'D
<u>Title</u>					
NATIONAL GRID (HINKLEY POINT C TO SEABANK GRID CONNECTION PROJECT) COAL MINING RISK ASSESSMENT					
SITE LAYOUT: WEST END NAILSEA TO PORTISHEAD SUBSTATION					
					
National Grid plc, Warwick Technology Park, Galloway Hill, Warwick, CV34 6DA					
NG INVESTMENT No.		FIGURE No.		GIS	
20897		2		 A3	
<u>DRAWING No.</u>				SCALE	
CMRA-Fig 2 part1 - West End Nailsea to Portishead Site Features				1:10,000	
				<u>ISSUE</u>	
SHEET 1 of 2				00	



- Key**
- Section Boundary
 - Order Limits
 - AVON GROUP
 - BLACK ROCK LIMESTONE SUBGROUP
 - CLIFTON DOWN LIMESTONE FORMATION
 - CLIFTON DOWN MUDSTONE FORMATION
 - DOWNEND MEMBER
 - GOBLIN COMBE OOLITE FORMATION
 - GULLY OOLITE FORMATION
 - MERCIA MUDSTONE GROUP
 - MERCIA MUDSTONE GROUP (MARGINAL FACIES)
 - PENNANT SANDSTONE FORMATION
 - PORTISHEAD FORMATION
 - SOUTH WALES LOWER COAL MEASURES FORMATION AND
 - SOUTH WALES MIDDLE COAL MEASURES FORMATION (UNDIFFERENTIATED)
 - Superficial Geology Boundary
 - ALF ALLUVIAL FAN DEPOSITS
 - ALV ALLUVIUM
 - BUB BURTLE FORMATION
 - HEAD HEAD
 - PEAT PEAT
 - TFD TIDAL FLAT DEPOSITS

ISSUE	DATE	COMMENTS	DRAW	CHKD	APPD
01	22/07/13	Order Limit Location	DL	LH	AP
00	19/07/13	Order Limit Location	DL	LH	AP

Title
NATIONAL GRID (HINKLEY POINT C TO SEABANK GRID CONNECTION PROJECT)
COAL MINING RISK ASSESSMENT

Geological Conditions:
WEST END NAILSEA TO PORTISHEAD SUBSTATION

National Grid plc, Warwick Technology Park, Galloway Hill, Warwick, CV34 6DA

NG INVESTMENT No.	FIGURE No.		GIS A3
20897	3		

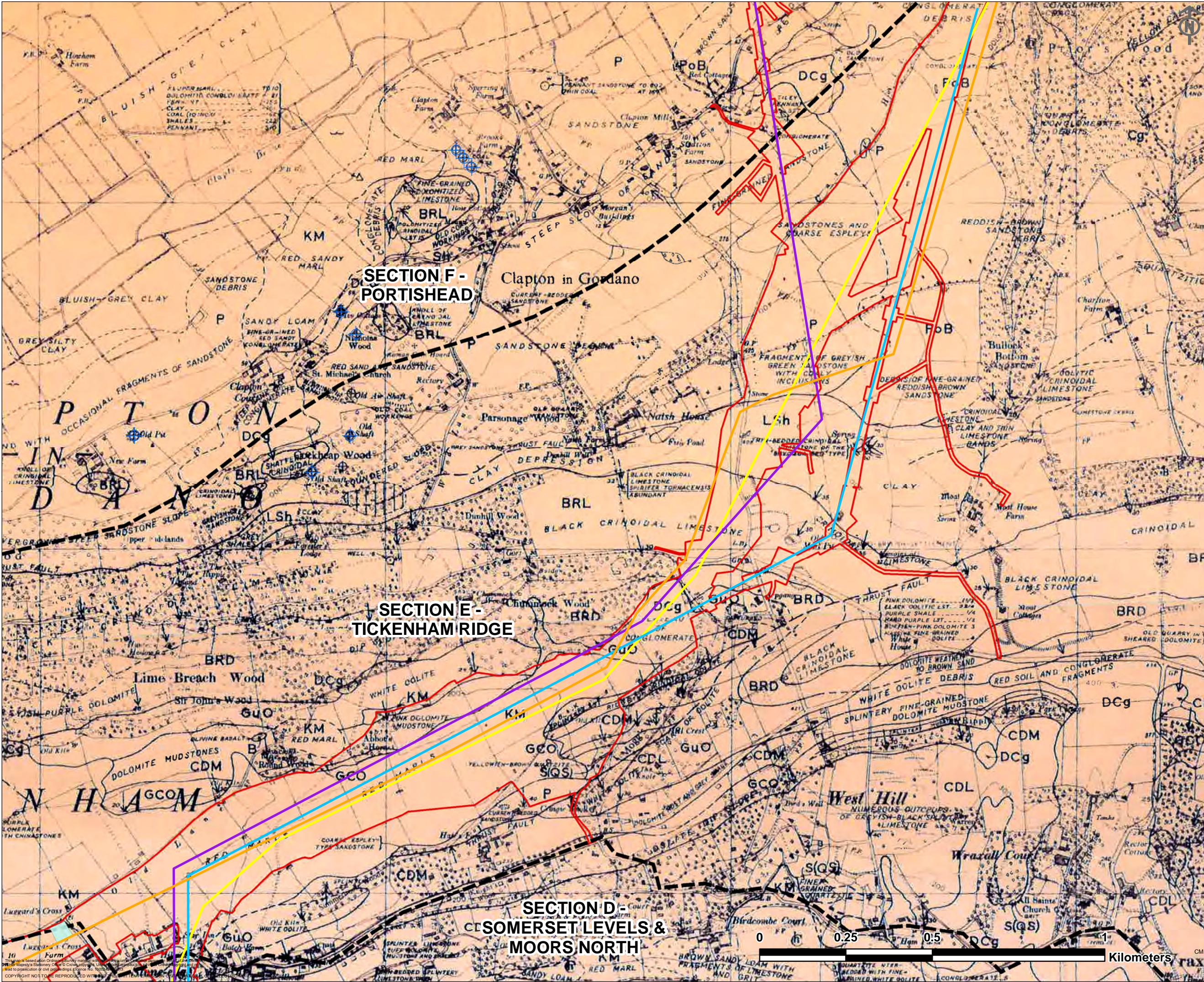
DRAWING No.
CMRA- Fig 3 - West End Nailsea to Portishead Geology

SHEET 1 of 3

SCALE 1:25,000	ISSUE 00
-------------------	--------------------

This map is based upon Ordnance Survey material with the permission of Ordnance Survey on behalf of the Controller of Her Majesty's Stationery Office. © Crown copyright. Unauthorised reproduction infringes Crown copyright and may be a criminal offence. Ordnance Survey licence No. 100024241 2013.

NOT TO BE REPRODUCED WITHOUT THE WRITTEN PERMISSION OF THE NATIONAL GRID ELECTRICITY TRANSMISSION LTD



- Key**
- Section Boundary
 - Order Limits
 - Shaft/Pit
 - 400kv Overhead Line
 - F Route
 - Underground 132kv Cable
 - W Route
 - Compound

00	24/07/13	6 inch Geology	DL	LH	AP
ISSUE DATE COMMENTS DRAW CHKD APPD					
Title					
NATIONAL GRID (HINKLEY POINT C TO SEABANK GRID CONNECTION PROJECT) COAL MINING RISK ASSESSMENT					
GEOLOGICAL CONDITIONS: WEST END NAILSEA TO PORTISHEAD SUBSTATION					
nationalgrid					
National Grid plc, Warwick Technology Park, Galloway Hill, Warwick, CV34 6DA					
ING INVESTMENT No.	FIGURE No.	GIS			
20897	3	A3			
DRAWING No.		SCALE			
CMRA-Fig 3 part3 - West End Nailsea to Portishead 6inch Geology		0.000			
SHEET 3 of 3					ISSUE
					00



APPENDIX A

SERVICE CONSTRAINTS

1. This report and the site investigation carried out in connection with the report (together the "Services") were compiled and carried out by RSK Environment Limited (RSK) for National Grid (the "client") in accordance with the terms of a contract. The Services were performed by RSK with the skill and care ordinarily exercised by a reasonable environmental consultant at the time the Services were performed. Further, and in particular, the Services were performed by RSK taking into account the limits of the scope of works required by the client, the time scale involved and the resources, including financial and manpower resources, agreed between RSK and the client.
2. Other than that expressly contained in paragraph 1 above, RSK provides no other representation or warranty whether express or implied, in relation to the Services.
3. Unless otherwise agreed the Services were performed by RSK exclusively for the purposes of the client. RSK is not aware of any interest of or reliance by any party other than the client in or on the Services. Unless expressly provided in writing, RSK does not authorise, consent or condone any party other than the client relying upon the Services. Should this report or any part of this report, or otherwise details of the Services or any part of the Services be made known to any such party, and such party relies thereon that party does so wholly at its own and sole risk and RSK disclaims any liability to such parties. **Any such party would be well advised to seek independent advice from a competent environmental consultant and/or lawyer.**
4. It is RSK's understanding that this report is to be used for the purpose described in the introduction to the report. That purpose was a significant factor in determining the scope and level of the Services. Should the purpose for which the report is used, or the proposed use of the site change, this report may no longer be valid and any further use of or reliance upon the report in those circumstances by the client without RSK's review and advice shall be at the client's sole and own risk. Should RSK be requested to review the report after the date hereof, RSK shall be entitled to additional payment at the then existing rates or such other terms as agreed between RSK and the client.
5. The passage of time may result in changes in site conditions, regulatory or other legal provisions, technology or economic conditions which could render the report inaccurate or unreliable. The information and conclusions contained in this report should not be relied upon in the future without the written advice of RSK. In the absence of such written advice of RSK, reliance on the report in the future shall be at the client's own and sole risk. Should RSK be requested to review the report in the future, RSK shall be entitled to additional payment at the then existing rate or such other terms as may be agreed between RSK and the client.
6. The observations and conclusions described in this report are based solely upon the Services which were provided pursuant to the agreement between the client and RSK. RSK has not performed any observations, investigations, studies or testing not specifically set out or required by the contract between the client and RSK. RSK is not liable for the existence of any condition, the discovery of which would require performance of services not otherwise contained in the Services. For the avoidance of doubt, unless otherwise expressly referred to in the introduction to this report, RSK did not seek to evaluate the presence on or off the site of asbestos, electromagnetic fields, lead paint, heavy metals, radon gas or other radioactive or hazardous materials.
7. The Services are based upon RSK's observations of existing physical conditions at the Site gained from a walk-over survey of the site together with RSK's interpretation of information including documentation, obtained from third parties and from the client on the history and usage of the site. The Services are also based on information and/or analysis provided by independent testing and information services or laboratories upon which RSK was reasonably entitled to rely. The Services clearly are limited by the accuracy of the information, including documentation, reviewed by RSK and the observations possible at the time of the walk-over survey. Further RSK was not authorised and did not attempt to independently verify the accuracy or completeness of information, documentation or materials received from the client or third parties, including laboratories and information services, during the performance of the Services. RSK is not liable for any inaccurate information or conclusions, the discovery of which inaccuracies required the doing of any act including the gathering of any information which was not reasonably available to RSK and including the doing of any independent investigation of the information provided to RSK save as otherwise provided in the terms of the contract between the client and RSK.
8. The phase II or intrusive environmental site investigation aspects of the Services is a limited sampling of the site at pre-determined borehole and soil vapour locations based on the operational configuration of the site. The conclusions given in this report are based on information gathered at the specific test locations and can only be extrapolated to an undefined limited area around those locations. The extent of the limited area depends on the soil and groundwater conditions, together with the position of any current structures and underground facilities and natural and other activities on site. In addition chemical analysis was carried out for a limited number of parameters [as stipulated in the contract between the client and RSK] [based on an understanding of the available operational and historical information,] and it should not be inferred that other chemical species are not present.
9. Any site drawing(s) provided in this report is (are) not meant to be an accurate base plan, but is (are) used to present the general relative locations of features on, and surrounding, the site.



APPENDIX B

HISTORICAL MAPS

Site Details:

Hinkley Project

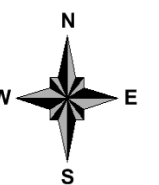
Client Ref: Hinkley Project; 13_PO_100.
Report Ref: HMD-278-816308_7_SS_D6
Grid Ref: 349384, 173541

Map Name: National Grid

Map date: 2012

Scale: 1:10,000

Printed at: 1:10,000

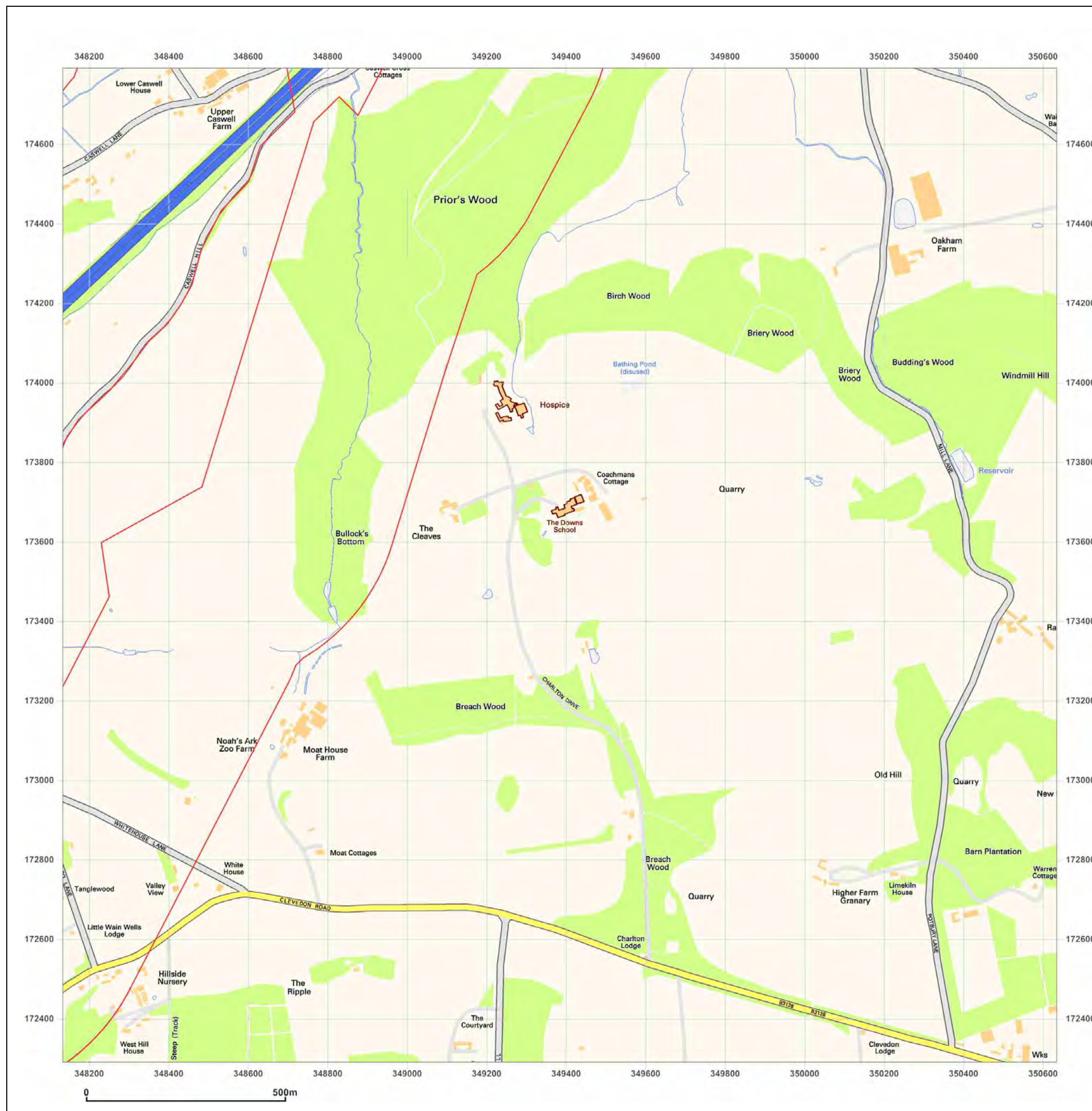


Produced by
 GroundSure Environmental Insight
 T: 08444 159000
 E: info@groundsurre.com
 W: [REDACTED]

© Crown copyright and database rights 2013 Ordnance Survey 100035207

Production date: 23 May 2013

To view map legend click here [REDACTED]



Site Details:

Hinkley Project

Client Ref: Hinkley Project; 13_PO_100.
Report Ref: HMD-278-816308_7_SS_D6
Grid Ref: 349384, 173541

Map Name: 1:10,000 Raster

Map date: 2002

Scale: 1:10,000

Printed at: 1:10,000

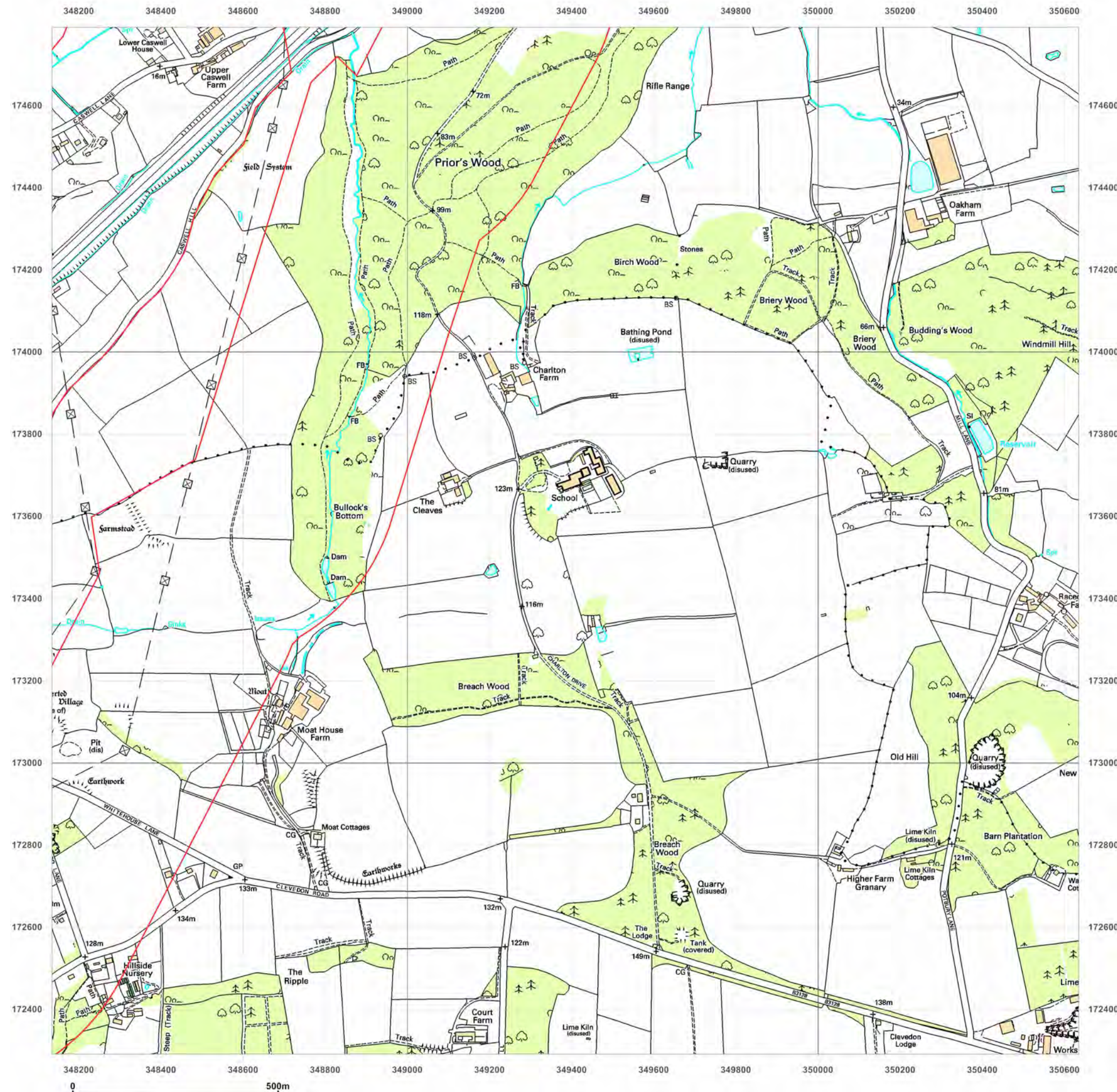


Produced by
 GroundSure Environmental Insight
 T: 08444 159000
 E: info@groundsure.com
 W: www.groundsure.com

© Crown copyright and database rights 2013 Ordnance Survey 100035207

Production date: 23 May 2013

To view map legend click here [\[Link\]](#)



Site Details:

Hinkley Project

Client Ref: Hinkley Project; 13_PO_100.
Report Ref: HMD-278-816308_7_SS_D6
Grid Ref: 349384, 173541

Map Name: National Grid

Map date: 1978-1979

Scale: 1:10,000

Printed at: 1:10,000



Surveyed 1977
 Revised 1978
 Edition N/A
 Copyright N/A
 Levelled N/A

Surveyed 1977
 Revised 1979
 Edition N/A
 Copyright N/A
 Levelled N/A

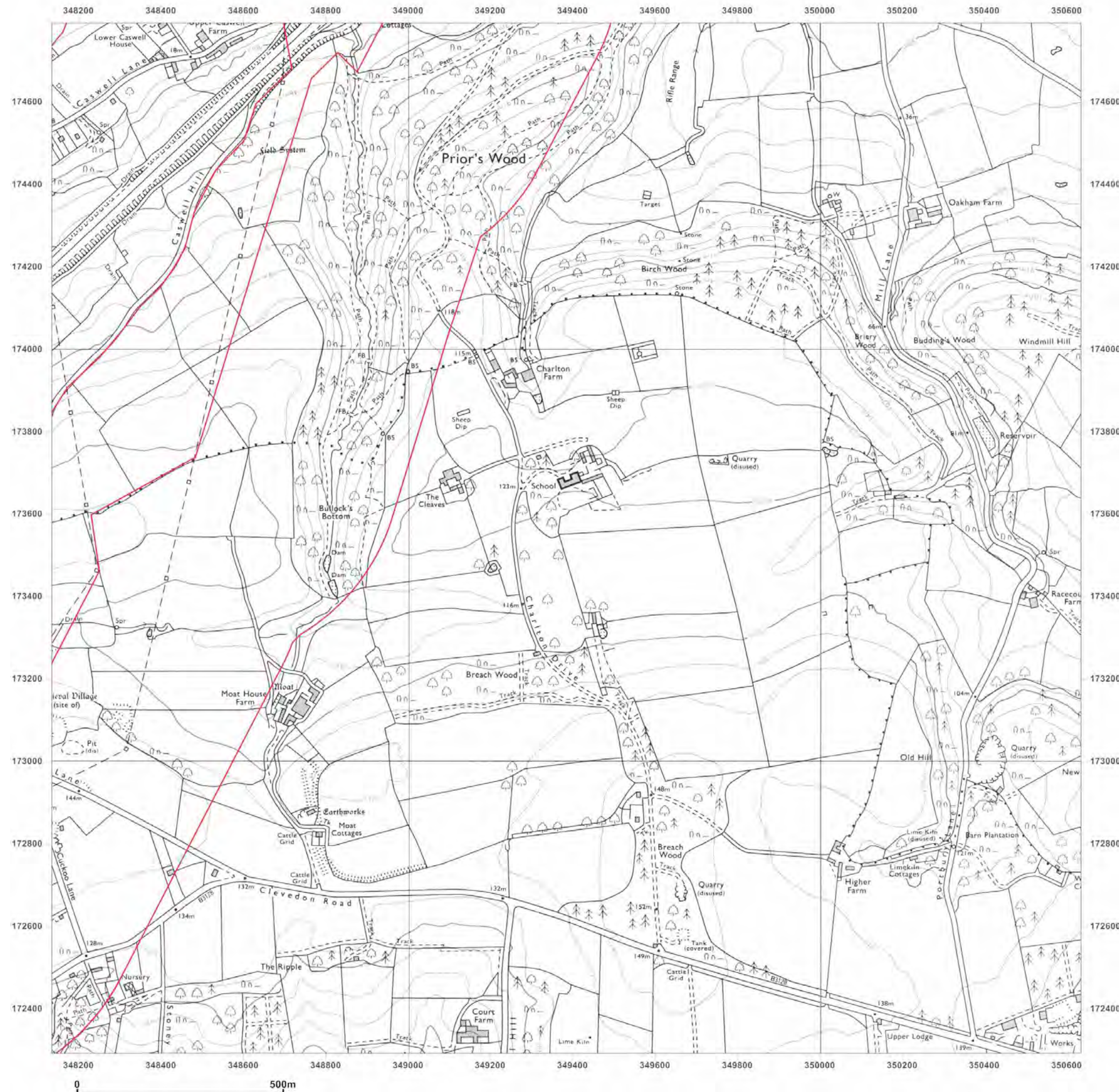


Produced by
 GroundSure Environmental Insight
 T: 08444 159000
 E: info@groundsure.com
 W: www.groundsure.com

© Crown copyright and database rights 2013 Ordnance Survey 100035207

Production date: 23 May 2013

To view map legend click here [\[Link\]](#)



Site Details:

Hinkley Project

Client Ref: Hinkley Project; 13_PO_100.
Report Ref: HMD-278-816308_7_SS_D6
Grid Ref: 349384, 173541

Map Name: Provisional

Map date: 1960

Scale: 1:10,560

Printed at: 1:10,560



Surveyed 1949
 Revised 1949
 Edition N/A
 Copyright N/A
 Levelled N/A

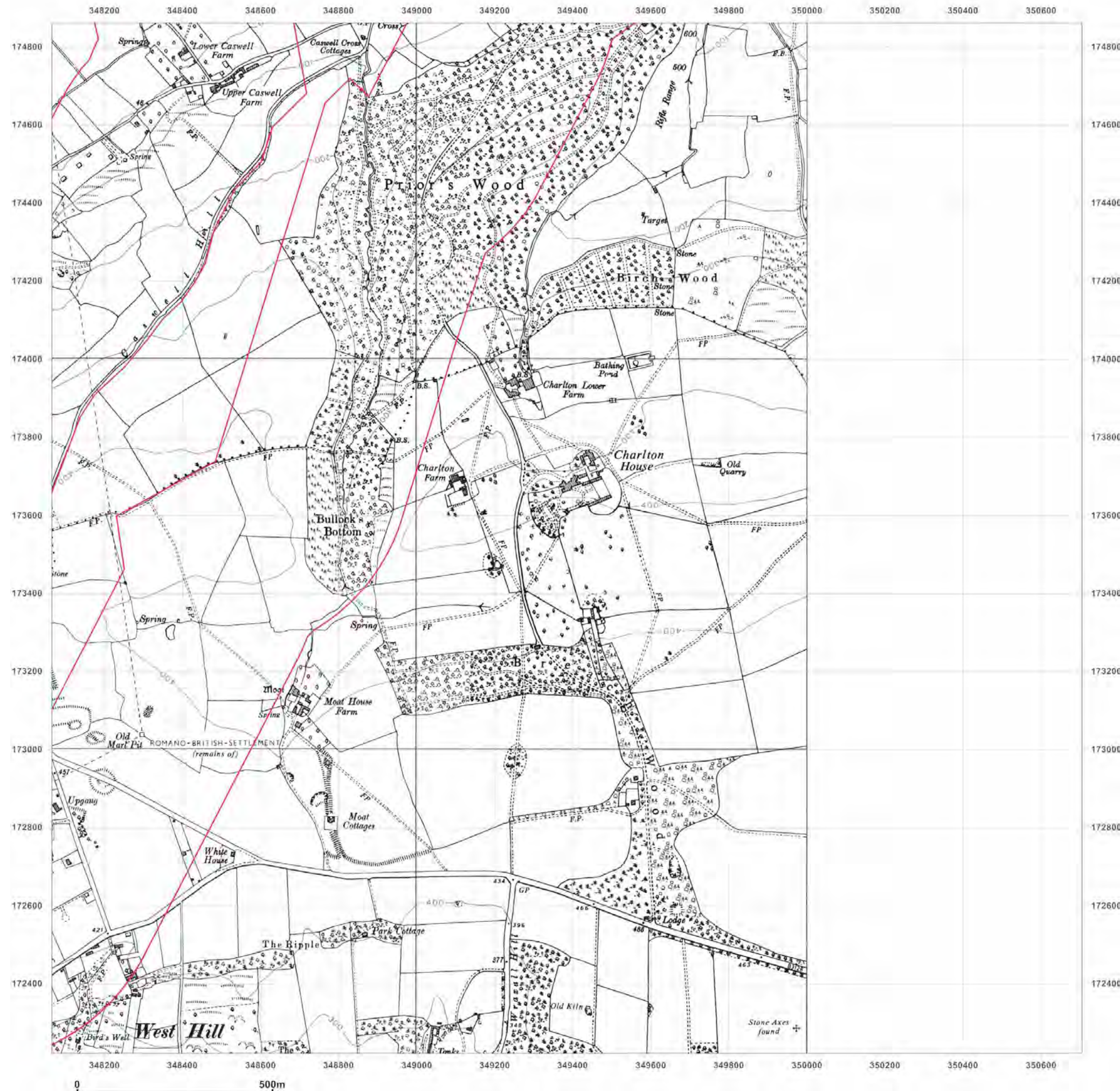


Produced by
 GroundSure Environmental Insight
 T: 08444 159000
 E: info@groundsure.com
 W: www.groundsure.com

© Crown copyright and database rights 2013 Ordnance Survey 100035207

Production date: 23 May 2013

To view map legend click here [\[Link\]](#)



Site Details:

Hinkley Project

Client Ref: Hinkley Project; 13_PO_100.
Report Ref: HMD-278-816308_7_SS_D6
Grid Ref: 349384, 173541

Map Name: County Series

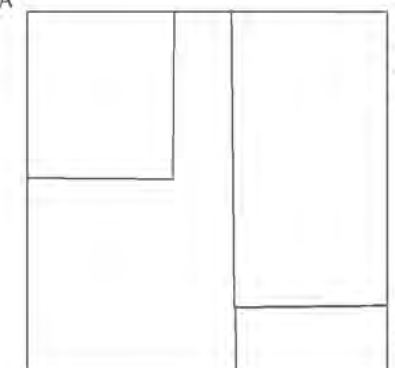
Map date: 1938

Scale: 1:10,560

Printed at: 1:10,560



Surveyed 1882
 Revised 1938
 Edition N/A
 Copyright N/A
 Levelled N/A



Surveyed 1879
 Revised 1938
 Edition N/A
 Copyright N/A
 Levelled N/A

Surveyed 1881
 Revised 1938
 Edition N/A
 Copyright N/A
 Levelled N/A



Produced by
 GroundSure Environmental Insight
 T: 08444 159000
 E: info@groundsure.com
 W: [redacted]

© Crown copyright and database rights 2013 Ordnance Survey 100035207

Production date: 23 May 2013

To view map legend click here [redacted]



Site Details:

Hinkley Project

Client Ref: Hinkley Project; 13_PO_100.
Report Ref: HMD-278-816308_7_SS_D6
Grid Ref: 349384, 173541

Map Name: County Series


Map date: 1930-1932

Scale: 1:10,560

Printed at: 1:10,560



Surveyed 1882
 Revised 1930
 Edition N/A
 Copyright N/A
 Levelled N/A



Surveyed 1883
 Revised 1932
 Edition N/A
 Copyright N/A
 Levelled N/A

Surveyed 1882
 Revised 1932
 Edition N/A
 Copyright N/A
 Levelled N/A

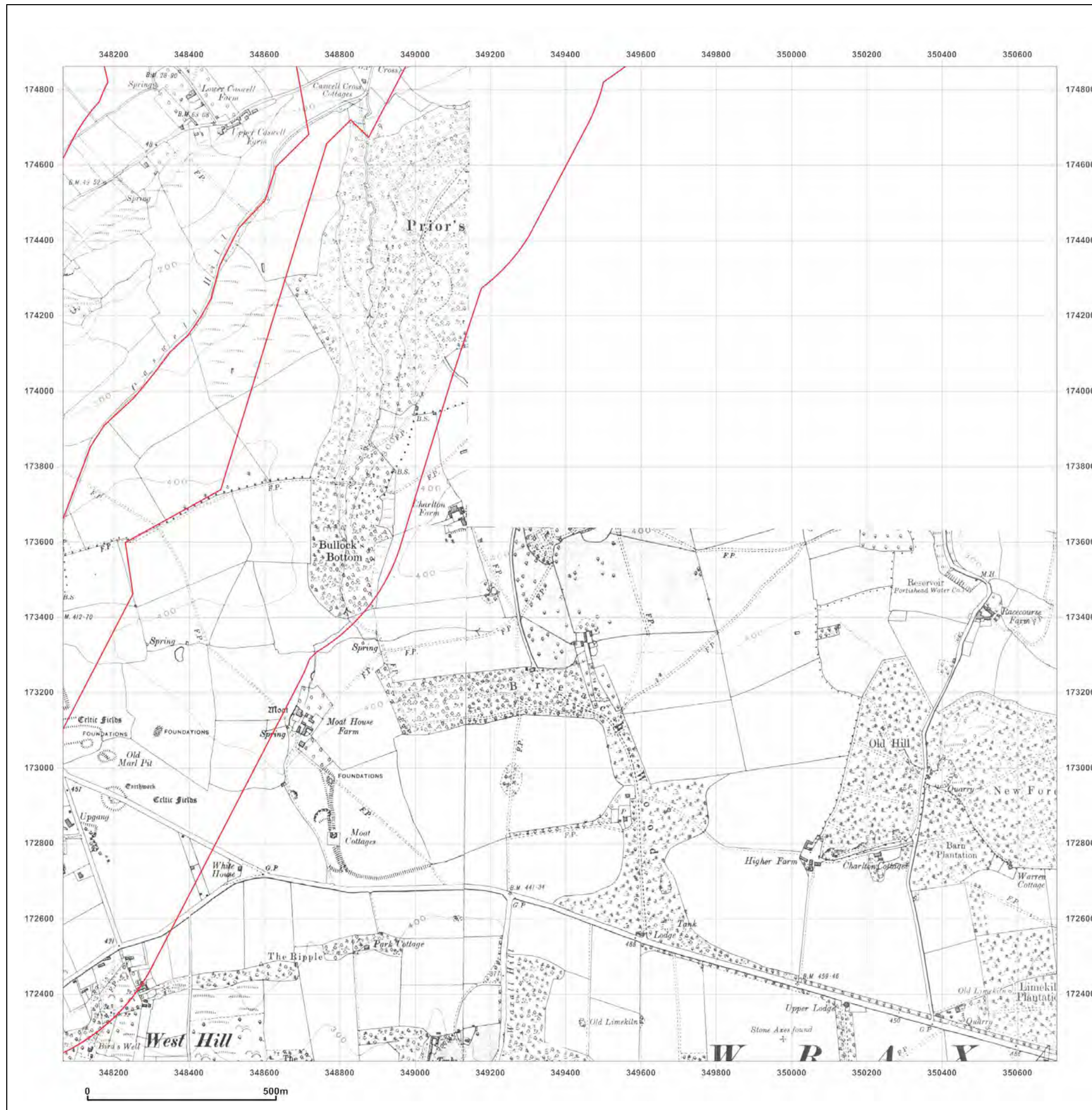


Produced by
 GroundSure Environmental Insight
 T: 08444 159000
 E: info@groundsurre.com
 W: www.groundsure.com

© Crown copyright and database rights 2013 Ordnance Survey 100035207

Production date: 23 May 2013

To view map legend click here [\[Link\]](#)



Site Details:

Hinkley Project

Client Ref: Hinkley Project; 13_PO_100.
Report Ref: HMD-278-816308_7_SS_D6
Grid Ref: 349384, 173541

Map Name: County Series


Map date: 1922

Scale: 1:10,560

Printed at: 1:10,560



Surveyed 1886
 Revised 1922
 Edition N/A
 Copyright N/A
 Levelled N/A

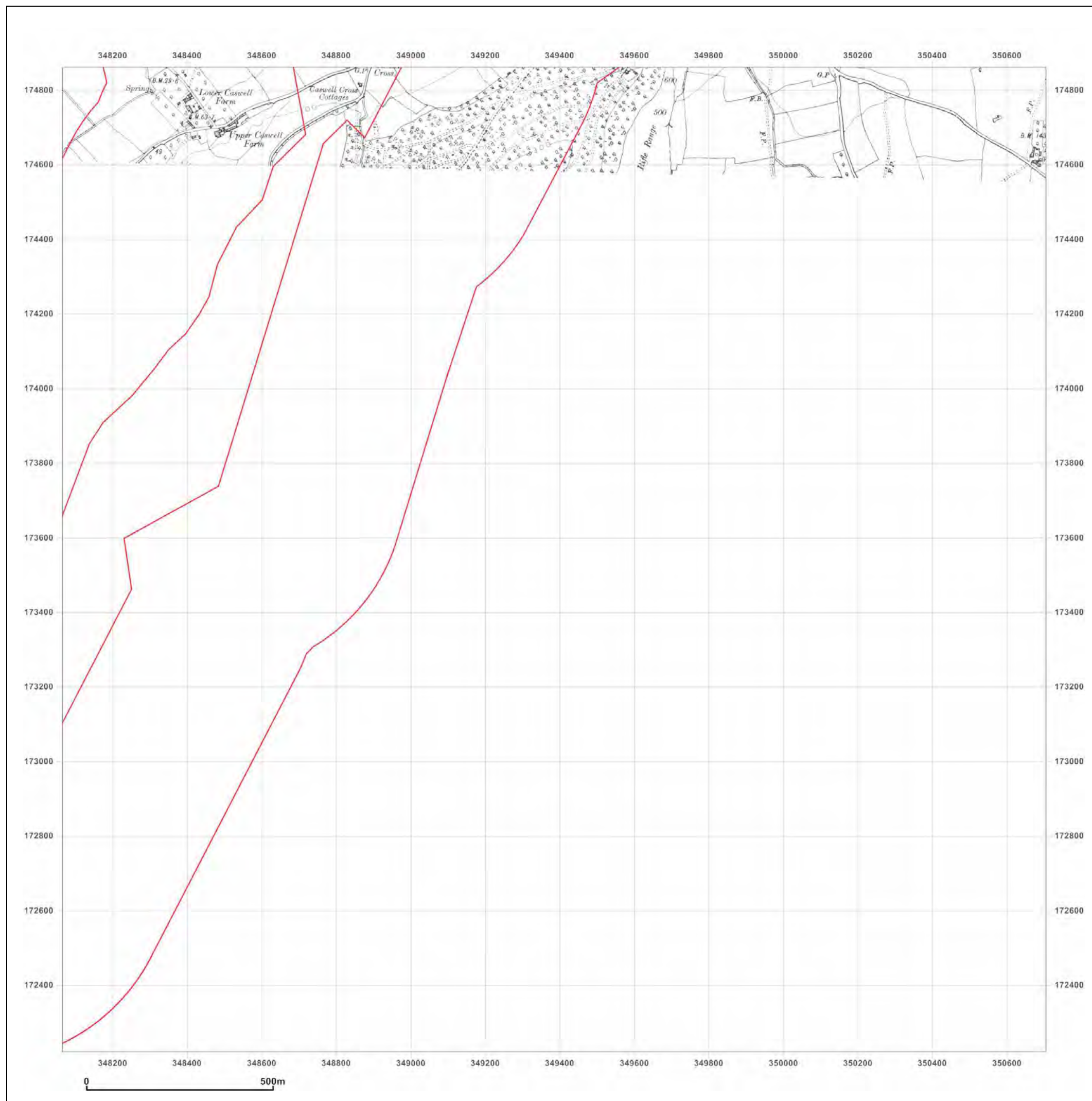


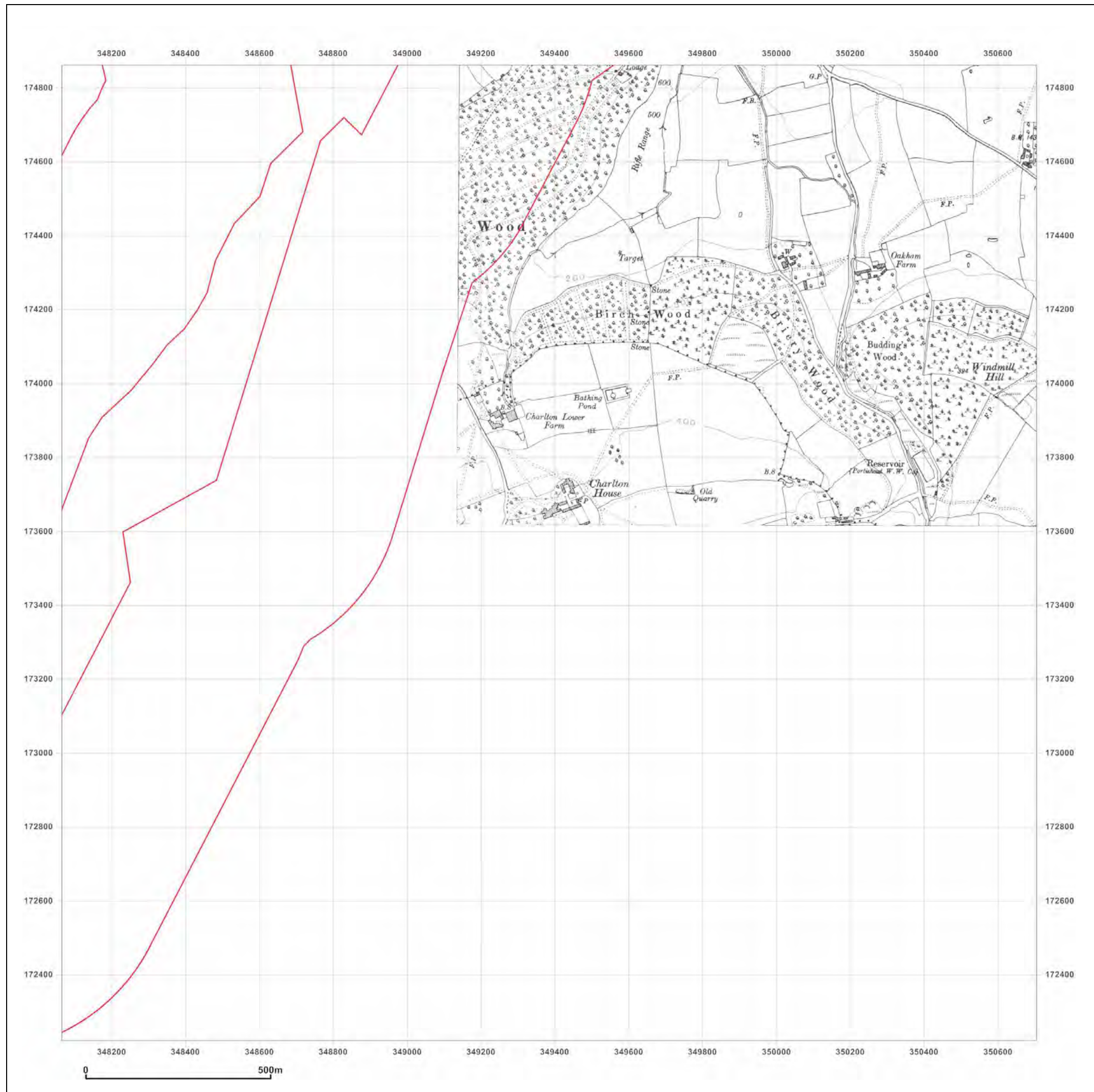
Produced by
 GroundSure Environmental Insight
 T: 08444 159000
 E: info@groundsure.com
 W: [REDACTED]

© Crown copyright and database rights 2013 Ordnance Survey 100035207

Production date: 23 May 2013

To view map legend click here [REDACTED]





Site Details:

Hinkley Project


Client Ref: Hinkley Project; 13_PO_100.
Report Ref: HMD-278-816308_7_SS_D6
Grid Ref: 349384, 173541

Map Name: County Series


Map date: 1920

Scale: 1:10,560

Printed at: 1:10,560



Surveyed 1882
Revised 1920
Edition 1920
Copyright N/A
Levelled N/A



Site Details:

Hinkley Project

Client Ref: Hinkley Project; 13_PO_100.
Report Ref: HMD-278-816308_7_SS_D6
Grid Ref: 349384, 173541

Map Name: County Series

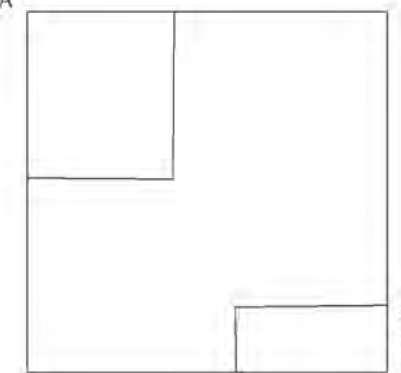
Map date: 1912-1913

Scale: 1:10,560

Printed at: 1:10,560



Surveyed 1882
 Revised 1912
 Edition N/A
 Copyright N/A
 Levelled N/A



Surveyed 1881
 Revised 1913
 Edition N/A
 Copyright N/A
 Levelled N/A

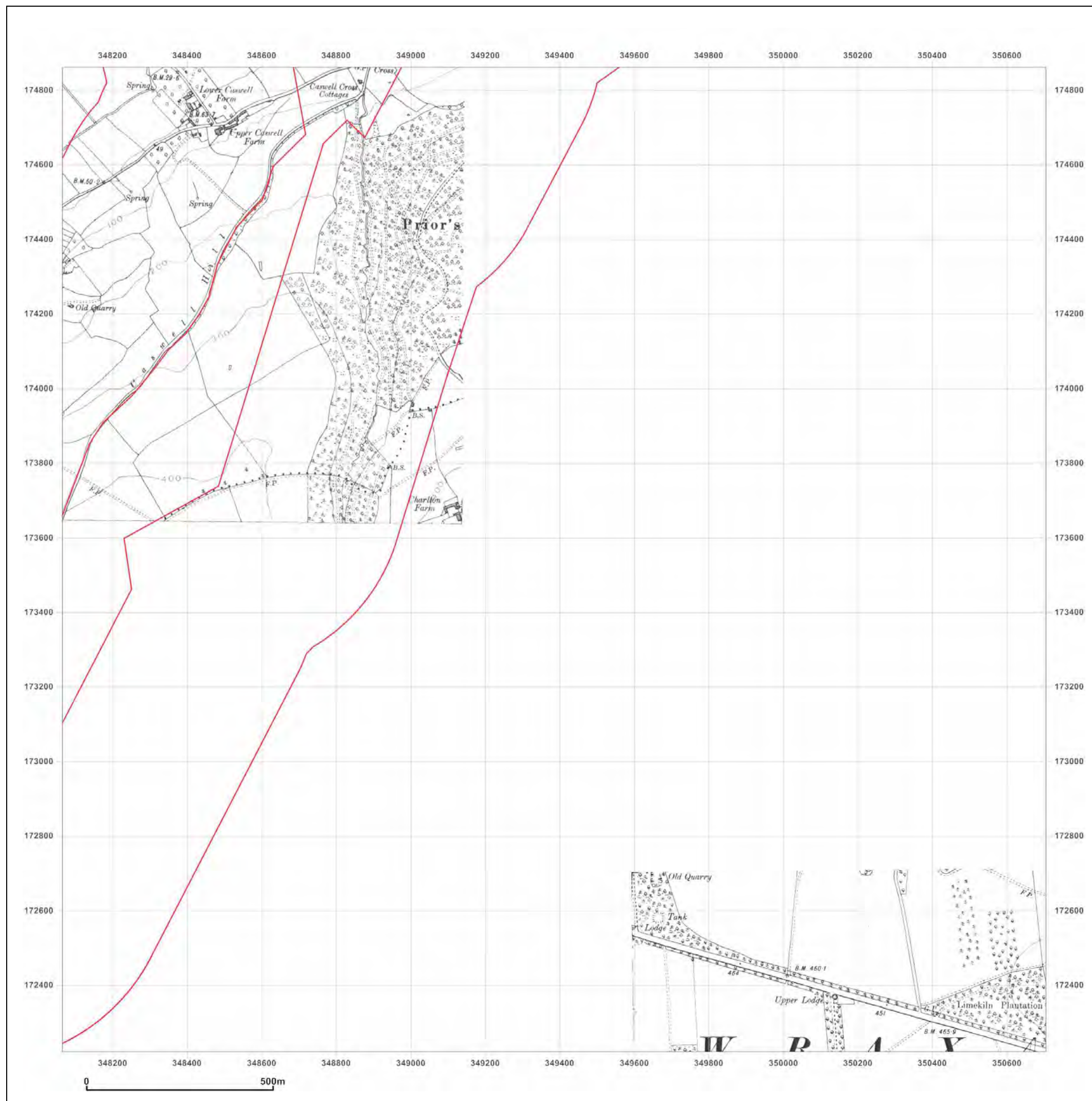


Produced by
 GroundSure Environmental Insight
 T: 08444 159000
 E: info@groundsure.com
 W: www.groundsure.com

© Crown copyright and database rights 2013 Ordnance Survey 100035207

Production date: 23 May 2013

To view map legend click here [\[Link\]](#)



Site Details:

Hinkley Project

Client Ref: Hinkley Project; 13_PO_100.
Report Ref: HMD-278-816308_7_SS_D6
Grid Ref: 349384, 173541

Map Name: County Series

Map date: 1902-1904


Scale: 1:10,560

Printed at: 1:10,560



Surveyed 1882
 Revised 1902
 Edition 1904
 Copyright N/A
 Levelled N/A

Surveyed 1882
 Revised 1902
 Edition N/A
 Copyright N/A
 Levelled N/A

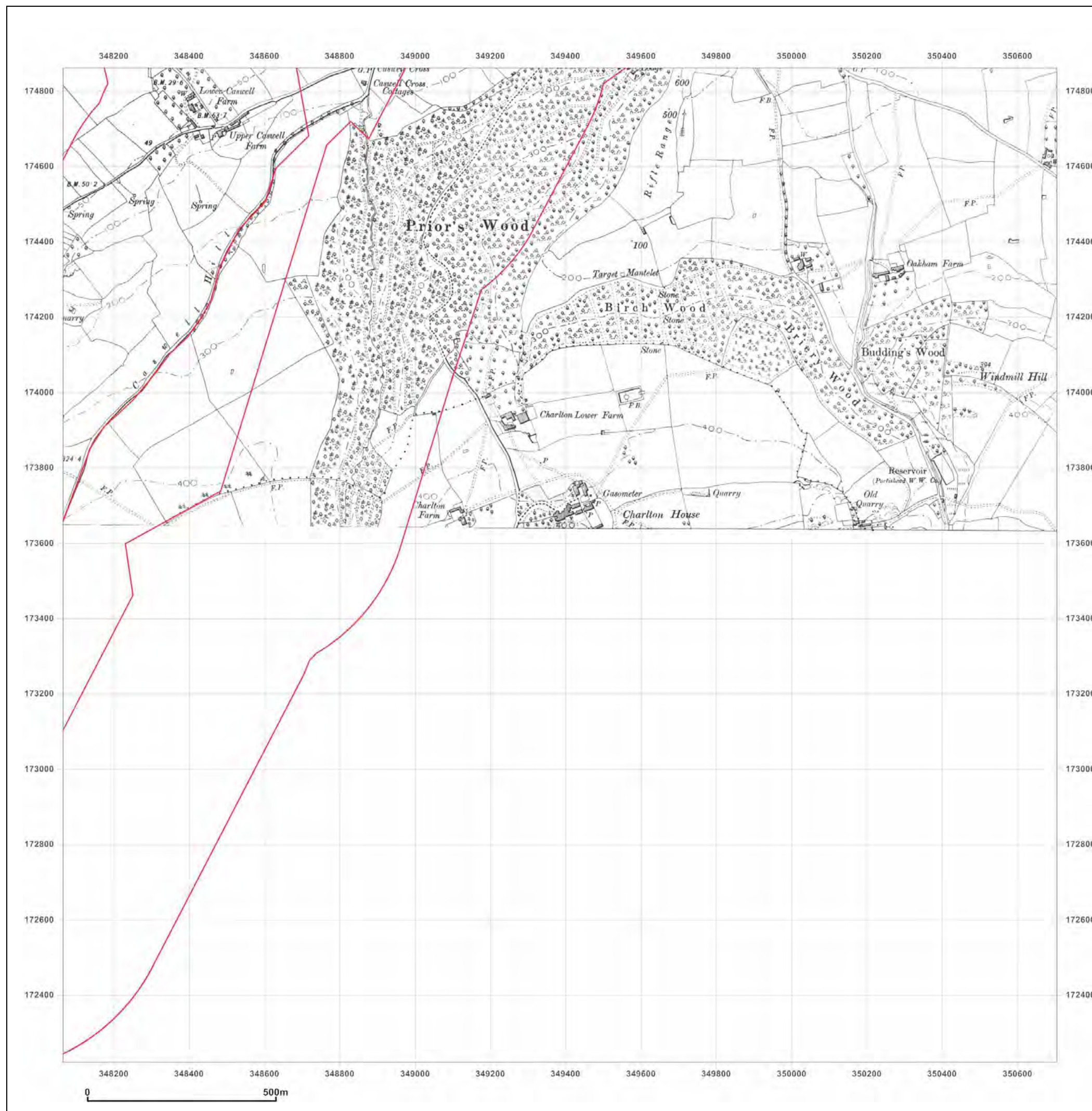


Produced by
 GroundSure Environmental Insight
 T: 08444 159000
 E: info@groundsurre.com
 W: www.groundsure.com

© Crown copyright and database rights 2013 Ordnance Survey 100035207

Production date: 23 May 2013

To view map legend click here [\[Link\]](#)



Site Details:

Hinkley Project

Client Ref: Hinkley Project; 13_PO_100.
Report Ref: HMD-278-816308_7_SS_D6
Grid Ref: 349384, 173541

Map Name: County Series

Map date: 1901-1902

Scale: 1:10,560

Printed at: 1:10,560



Surveyed N/A
 Revised N/A
 Edition N/A
 Copyright N/A
 Levelled N/A

Surveyed N/A
 Revised N/A
 Edition N/A
 Copyright N/A
 Levelled N/A

Surveyed 1883
 Revised 1902
 Edition N/A
 Copyright N/A
 Levelled N/A

Surveyed 1882
 Revised 1902
 Edition N/A
 Copyright N/A
 Levelled N/A

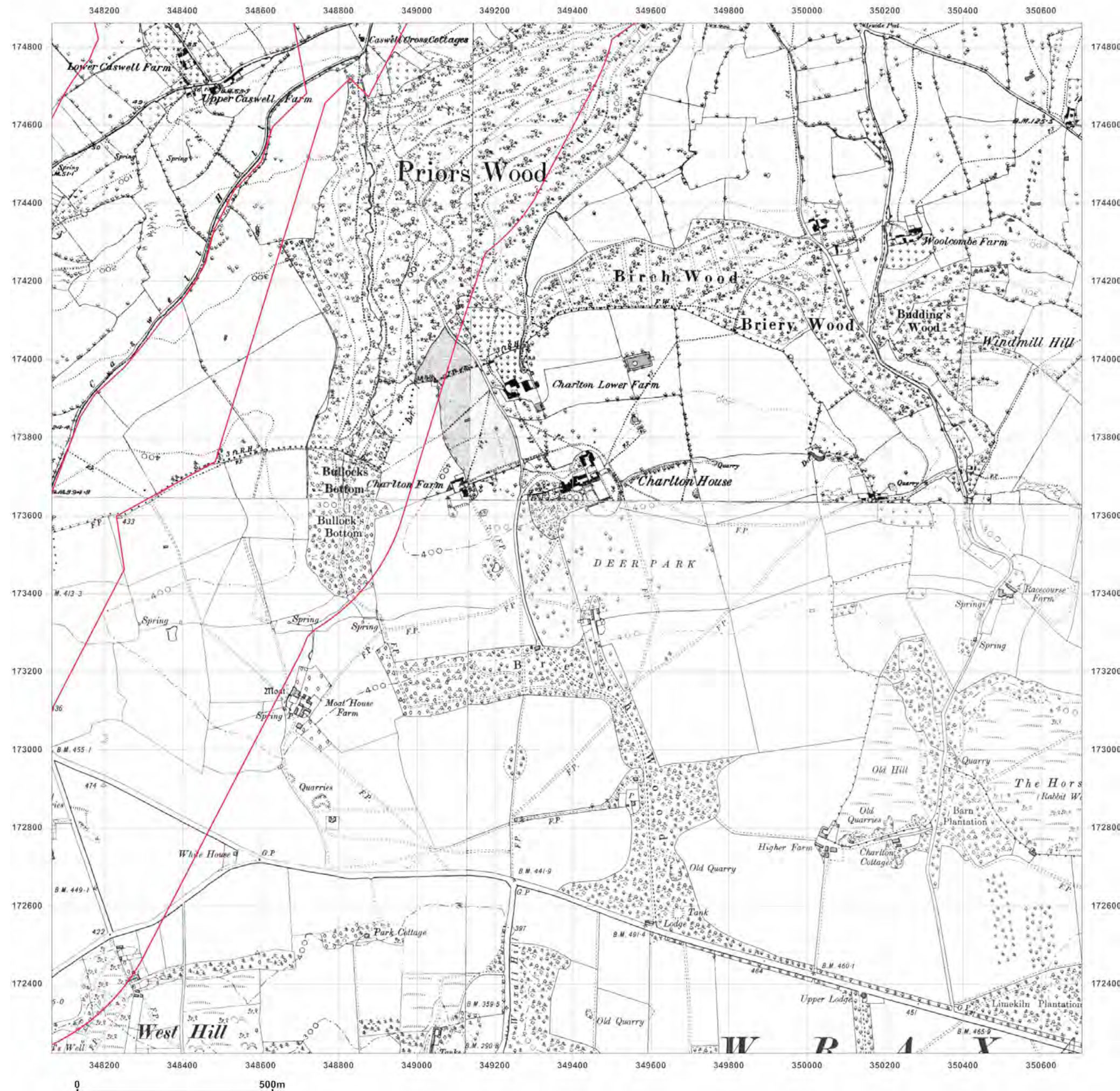


Produced by
 GroundSure Environmental Insight
 T: 08444 159000
 E: info@groundsure.com
 W: www.groundsure.com

© Crown copyright and database rights 2013 Ordnance Survey 100035207

Production date: 23 May 2013

To view map legend click here [\[Link\]](#)



Site Details:

Hinkley Project

Client Ref: Hinkley Project; 13_PO_100.
Report Ref: HMD-278-816308_7_SS_D6
Grid Ref: 349384, 173541

Map Name: County Series

Map date: 1883-1884

Scale: 1:10,560

Printed at: 1:10,560



Surveyed 1882
 Revised N/A
 Edition N/A
 Copyright N/A
 Levelled N/A

Surveyed 1883
 Revised 1883
 Edition N/A
 Copyright N/A
 Levelled N/A

Surveyed 1883
 Revised N/A
 Edition N/A
 Copyright N/A
 Levelled N/A

Surveyed 1883
 Revised N/A
 Edition N/A
 Copyright N/A
 Levelled N/A

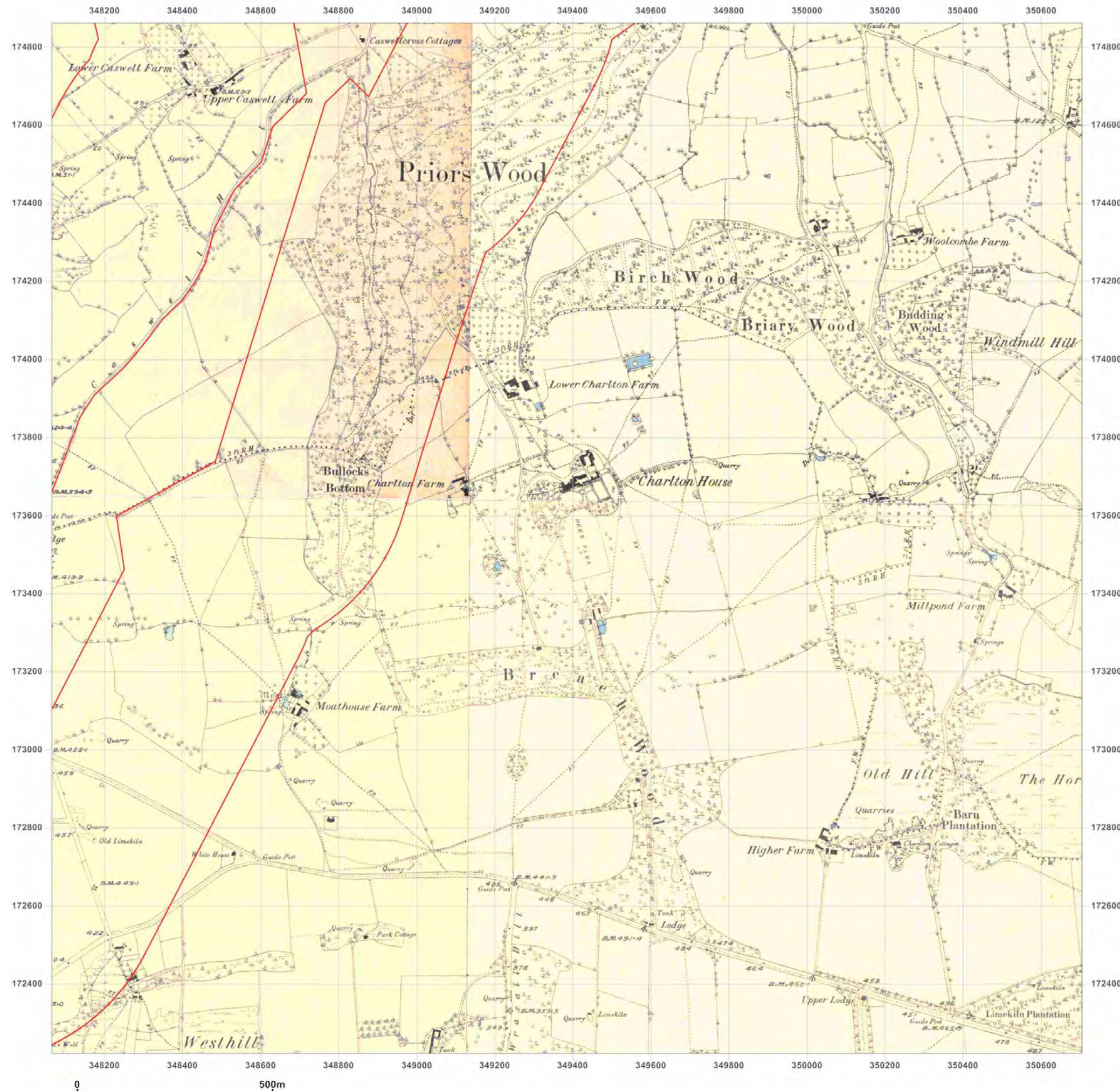


Produced by
 GroundSure Environmental Insight
 T: 08444 159000
 E: info@groundsure.com
 W: www.groundsure.com

© Crown copyright and database rights 2013 Ordnance Survey 100035207

Production date: 23 May 2013

To view map legend click here [\[Link\]](#)



Site Details:

Hinkley Project

Client Ref: Hinkley Project; 13_PO_100.
Report Ref: HMD-278-816308_7_SS_D5
Grid Ref: 349142, 175900

Map Name: National Grid

Map date: 2012

Scale: 1:10,000

Printed at: 1:10,000



Produced by
 GroundSure Environmental Insight
 T: 08444 159000
 E: info@groundsure.com
 W: www.groundsure.com

© Crown copyright and database rights 2013 Ordnance Survey 100035207

Production date: 23 May 2013

To view map legend click here [\[Link\]](#)



Site Details:

Hinkley Project

Client Ref: Hinkley Project; 13_PO_100.
Report Ref: HMD-278-816308_7_SS_D5
Grid Ref: 349142, 175900

Map Name: 1:10,000 Raster

Map date: 2002

Scale: 1:10,000

Printed at: 1:10,000

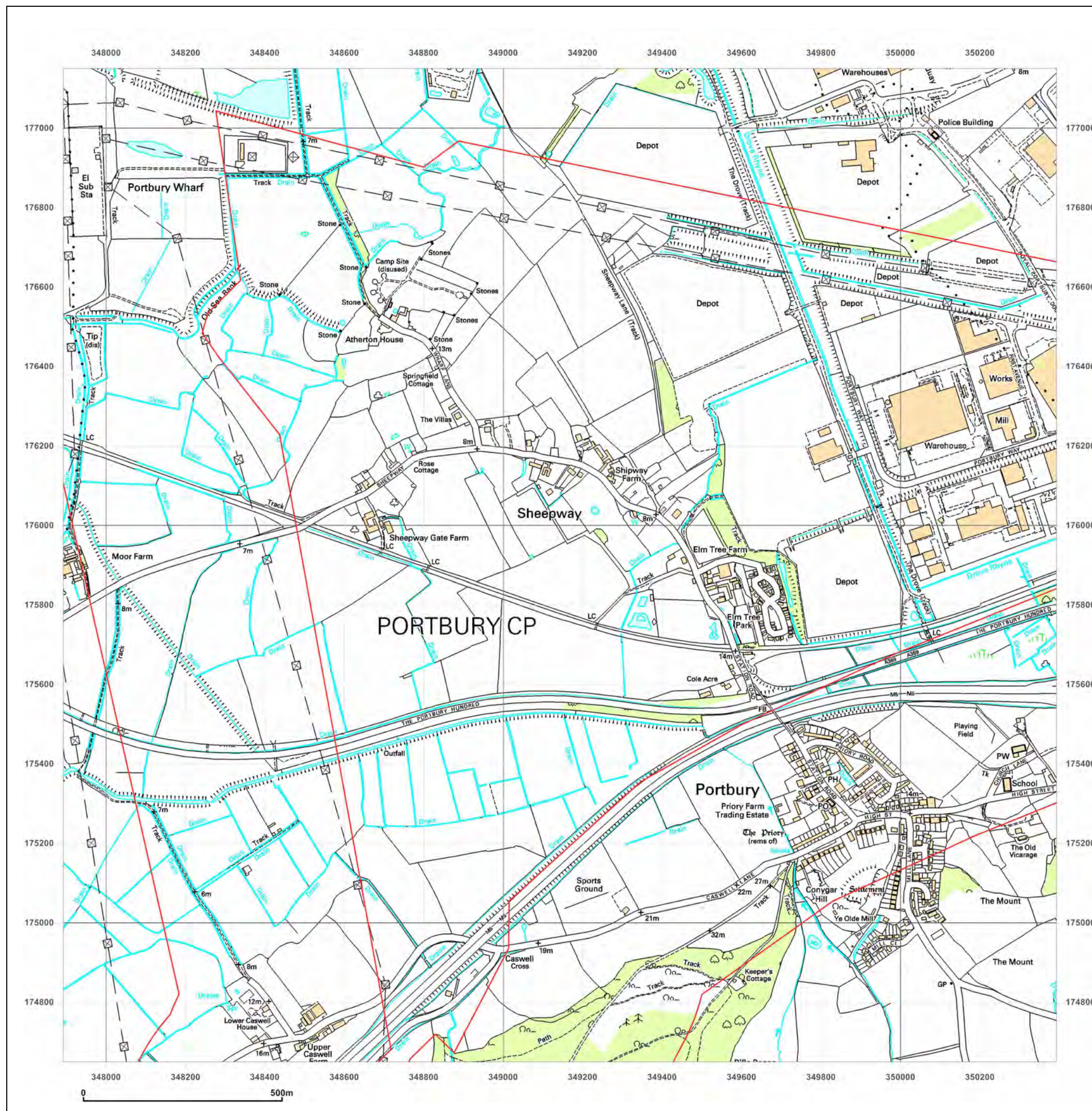


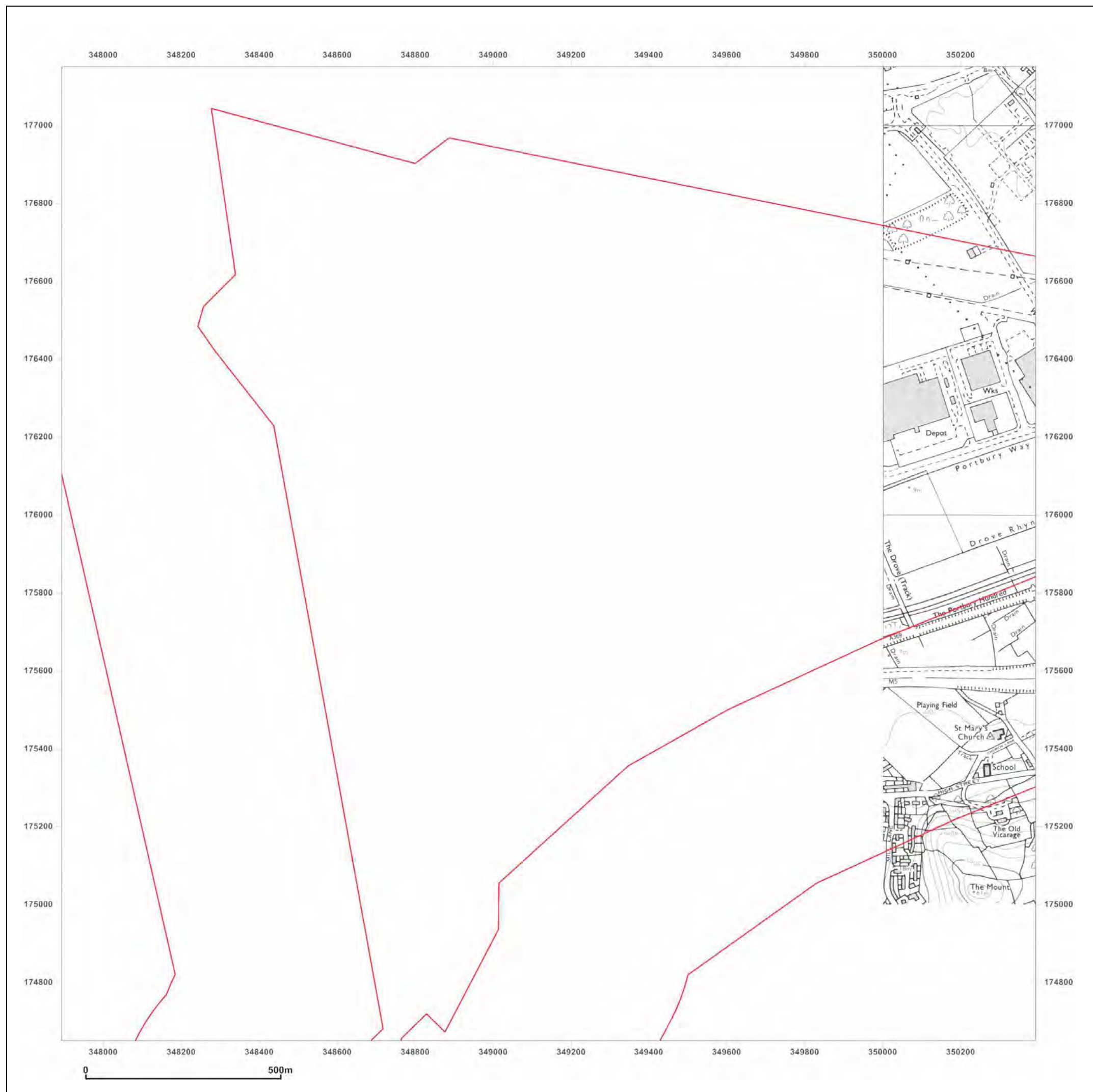
Produced by
 GroundSure Environmental Insight
 T: 08444 159000
 E: info@groundsure.com
 W: www.groundsure.com

© Crown copyright and database rights 2013 Ordnance Survey 100035207

Production date: 23 May 2013

To view map legend click here [\[Link\]](#)







Site Details:
Hinkley Project

Client Ref: Hinkley Project; 13_PO_100.
Report Ref: HMD-278-816308_7_SS_D5
Grid Ref: 349142, 175900

Map Name: National Grid
Map date: 1991
Scale: 1:10,000
Printed at: 1:10,000



Surveyed 1984
Revised 1991
Edition N/A
Copyright N/A
Levelled N/A



Site Details:

Hinkley Project

Client Ref: Hinkley Project; 13_PO_100.
Report Ref: HMD-278-816308_7_SS_D5
Grid Ref: 349142, 175900

Map Name: National Grid

Map date: 1978-1979

Scale: 1:10,000

Printed at: 1:10,000



Surveyed 1977
 Revised 1979
 Edition N/A
 Copyright N/A
 Levelled N/A

Surveyed 1977
 Revised 1979
 Edition N/A
 Copyright N/A
 Levelled N/A

Surveyed 1977
 Revised 1978
 Edition N/A
 Copyright N/A
 Levelled N/A

Surveyed 1977
 Revised 1979
 Edition N/A
 Copyright N/A
 Levelled N/A

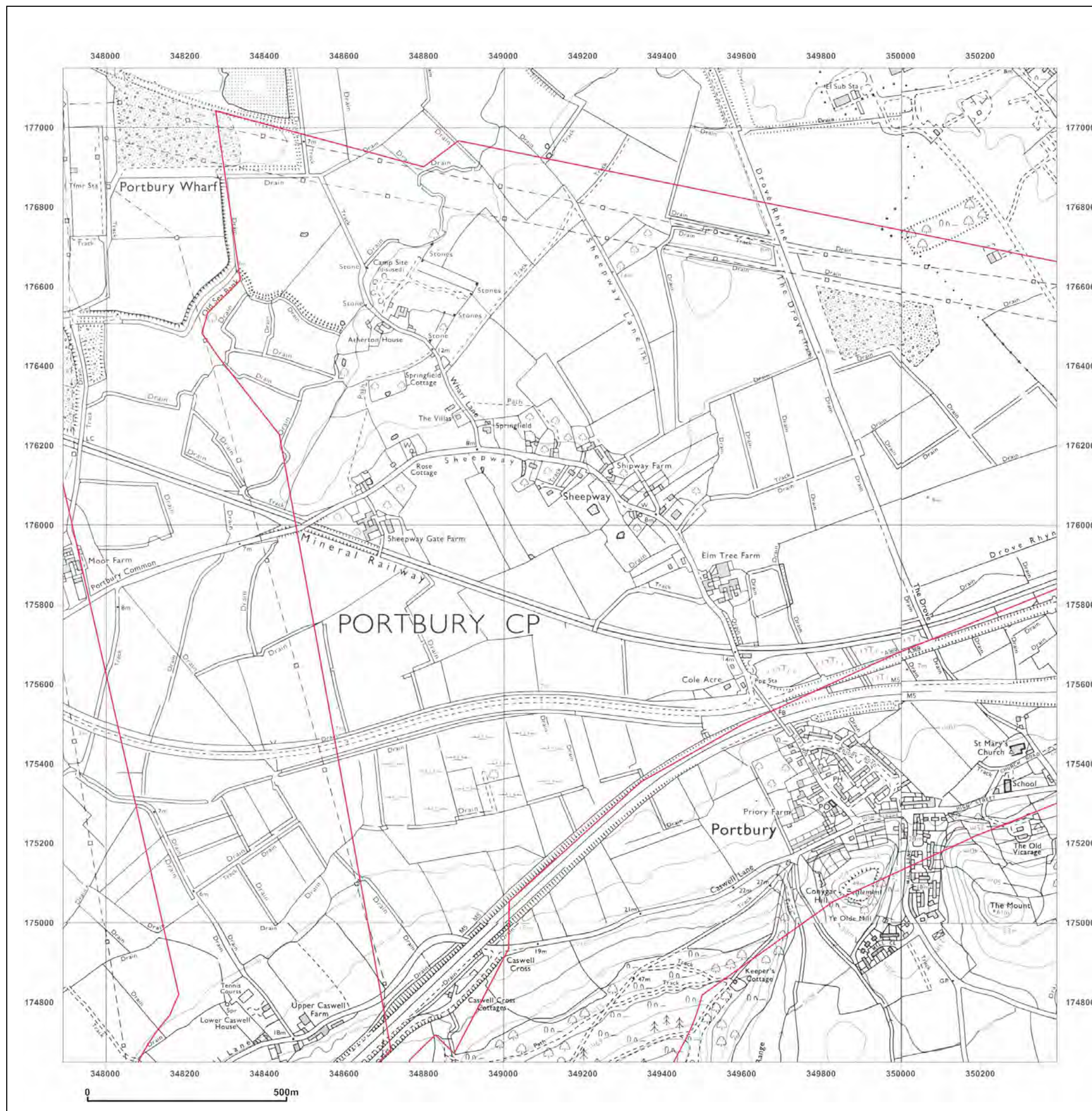


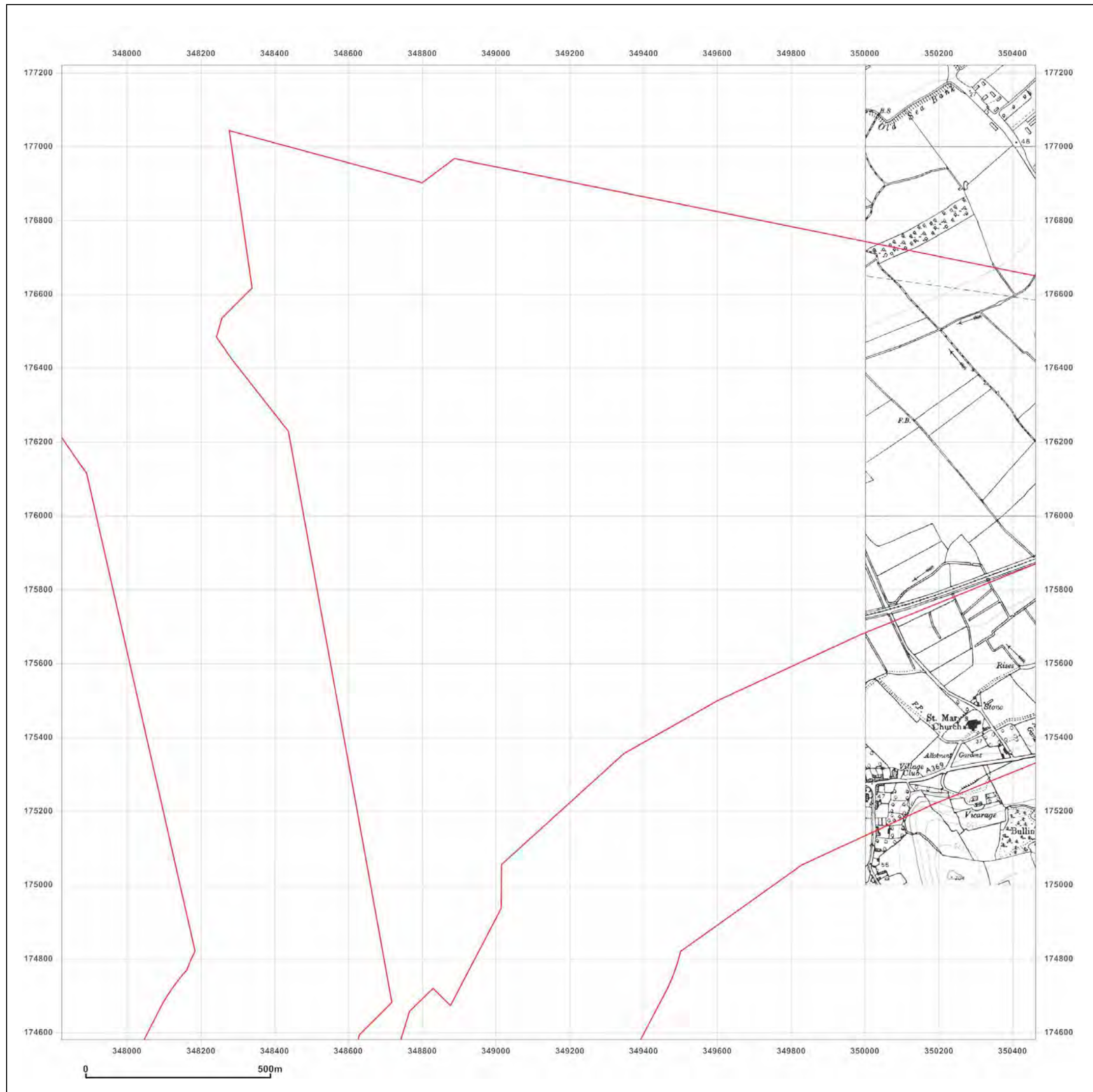
Produced by
 GroundSure Environmental Insight
 T: 08444 159000
 E: info@groundsurre.com
 W: www.groundsure.com

© Crown copyright and database rights 2013 Ordnance Survey 100035207

Production date: 23 May 2013

To view map legend click here [\[Link\]](#)





Site Details:
Hinkley Project

Client Ref: Hinkley Project; 13_PO_100.
Report Ref: HMD-278-816308_7_SS_D5
Grid Ref: 349142, 175900

Map Name: Provisional
Map date: 1970
Scale: 1:10,560
Printed at: 1:10,560

Surveyed 1949
Revised 1949
Edition N/A
Copyright N/A
Levelled N/A



Produced by
GroundSure Environmental Insight
T: 08444 159000
E: info@groundsure.com
W: [\[Redacted\]](#)

© Crown copyright and database rights 2013 Ordnance Survey 100035207

Production date: 23 May 2013

To view map legend click here [\[Redacted\]](#)

Site Details:

Hinkley Project

Client Ref: Hinkley Project; 13_PO_100.
Report Ref: HMD-278-816308_7_SS_D5
Grid Ref: 349142, 175900

Map Name: National Grid


Map date: 1969

Scale: 1:10,000

Printed at: 1:10,000



Surveyed 1969
 Revised 1969
 Edition N/A
 Copyright N/A
 Levelled N/A

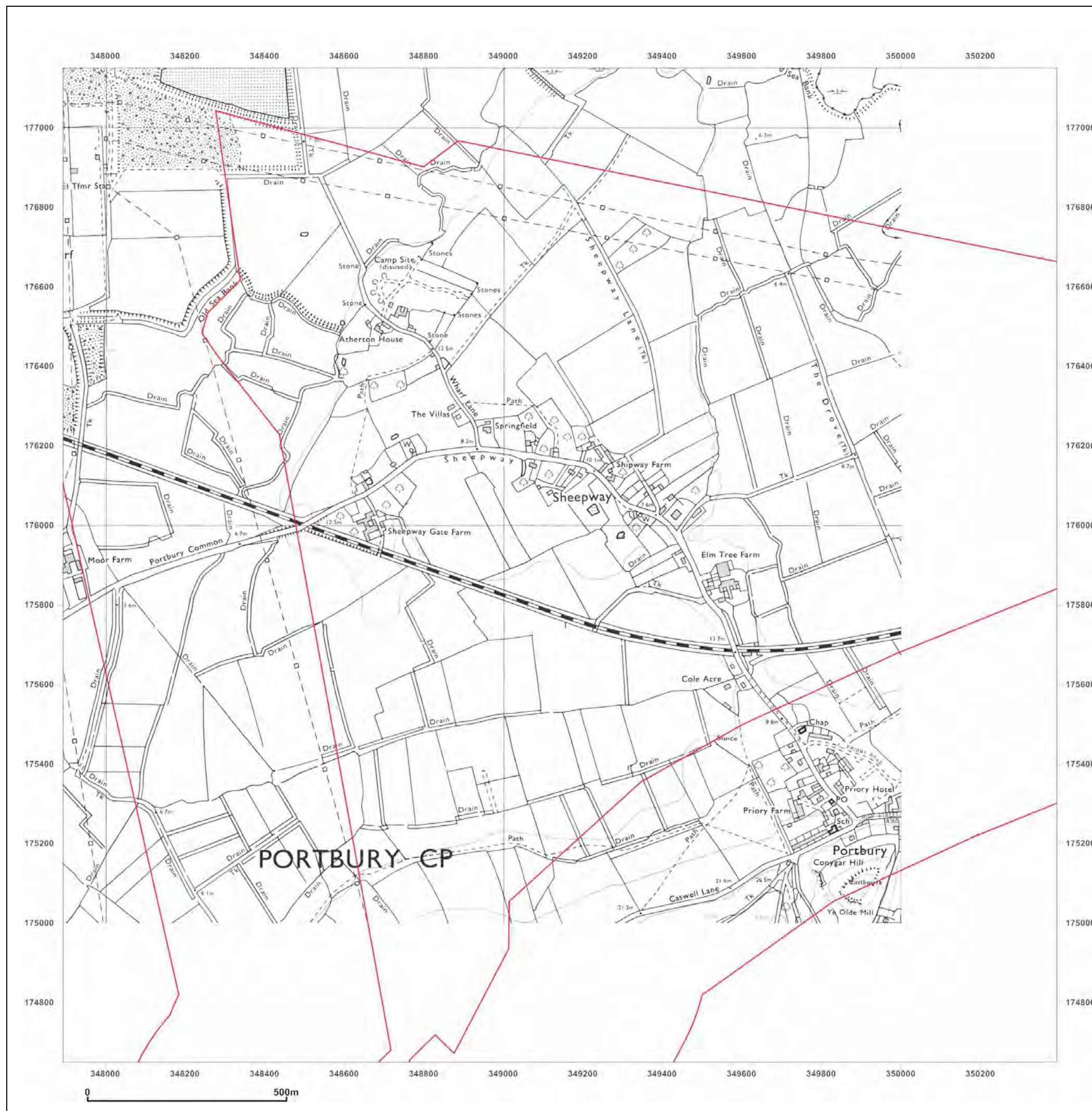


Produced by
 GroundSure Environmental Insight
 T: 08444 159000
 E: info@groundsurre.com
 W: www.groundsure.com

© Crown copyright and database rights 2013 Ordnance Survey 100035207

Production date: 23 May 2013

To view map legend click here [\[Link\]](#)



Site Details:

Hinkley Project

Client Ref: Hinkley Project; 13_PO_100.
Report Ref: HMD-278-816308_7_SS_D5
Grid Ref: 349142, 175900

Map Name: Provisional

Map date: 1955-1960

Scale: 1:10,560

Printed at: 1:10,560



Surveyed N/A
 Revised 1960
 Edition N/A
 Copyright N/A
 Levelled N/A

Surveyed 1949
 Revised 1949
 Edition N/A
 Copyright N/A
 Levelled N/A

Surveyed 1949
 Revised 1949
 Edition N/A
 Copyright N/A
 Levelled N/A

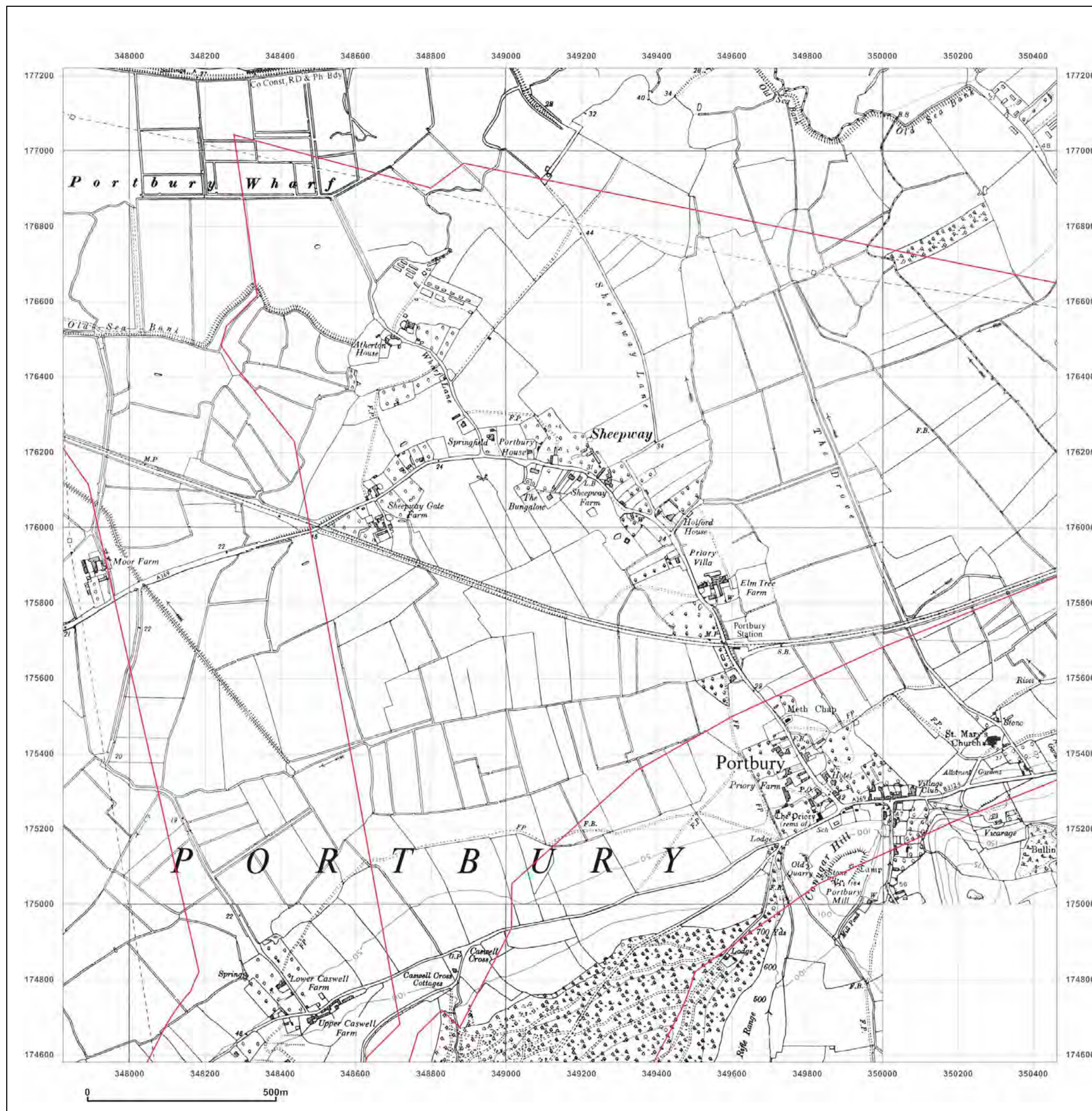


Produced by
 GroundSure Environmental Insight
 T: 08444 159000
 E: info@groundsure.com
 W: www.groundsure.com

© Crown copyright and database rights 2013 Ordnance Survey 100035207

Production date: 23 May 2013

To view map legend click here [\[Link\]](#)



Site Details:

Hinkley Project

Client Ref: Hinkley Project; 13_PO_100.
Report Ref: HMD-278-816308_7_SS_D5
Grid Ref: 349142, 175900

Map Name: County Series

Map date: 1938

Scale: 1:10,560

Printed at: 1:10,560



Surveyed 1882
 Revised 1938
 Edition N/A
 Copyright N/A
 Levelled N/A

Surveyed 1880
 Revised 1938
 Edition N/A
 Copyright N/A
 Levelled N/A

Surveyed 1882
 Revised 1938
 Edition N/A
 Copyright N/A
 Levelled N/A

Surveyed 1879
 Revised 1938
 Edition N/A
 Copyright N/A
 Levelled N/A

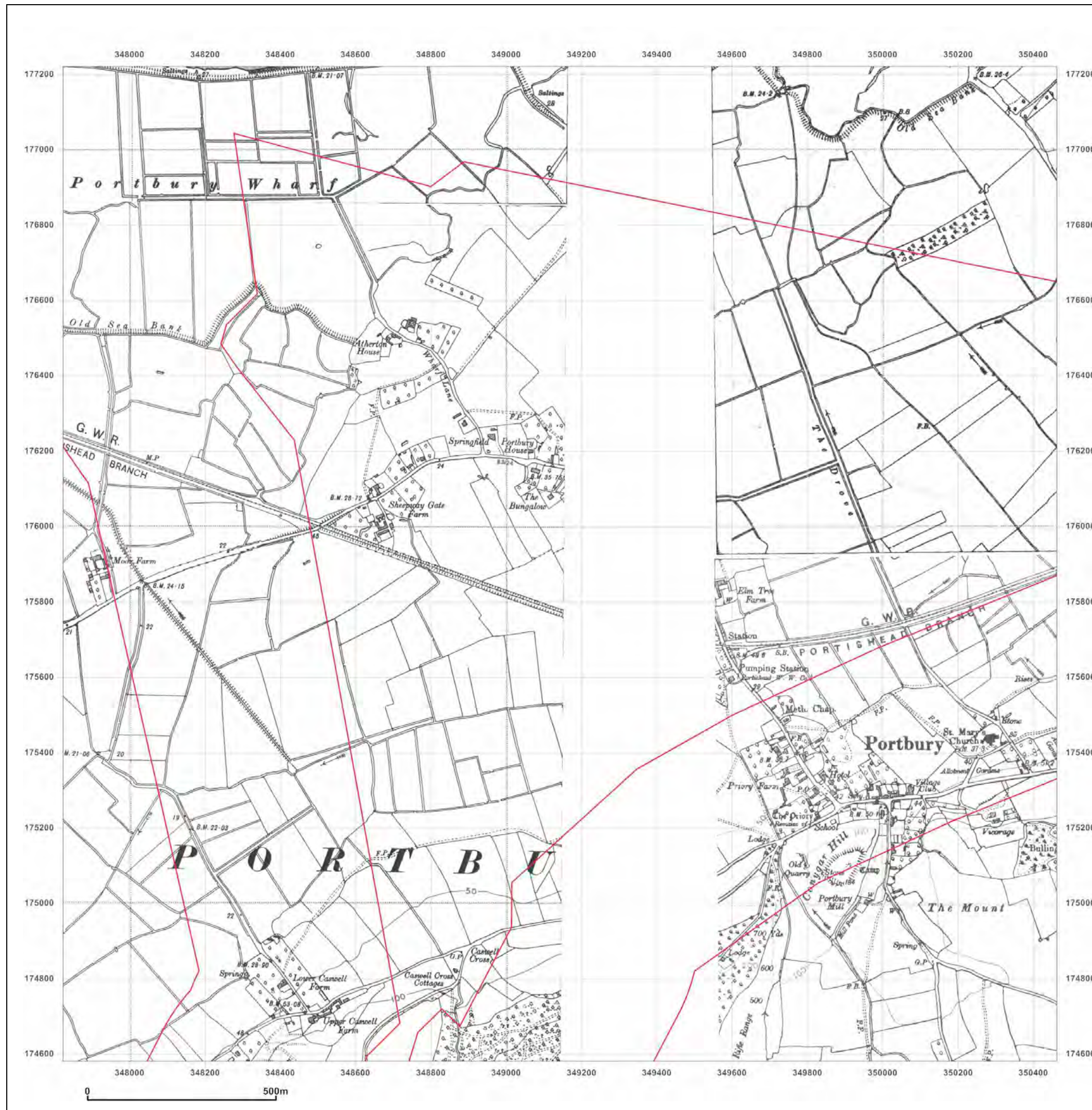


Produced by
 GroundSure Environmental Insight
 T: 08444 159000
 E: info@groundsure.com
 W: www.groundsure.com

© Crown copyright and database rights 2013 Ordnance Survey 100035207

Production date: 23 May 2013

To view map legend click here [\[Link\]](#)



Site Details:

Hinkley Project

Client Ref: Hinkley Project; 13_PO_100.
Report Ref: HMD-278-816308_7_SS_D5
Grid Ref: 349142, 175900

Map Name: County Series

Map date: 1930


Scale: 1:10,560

Printed at: 1:10,560



Surveyed 1882
 Revised 1930
 Edition N/A
 Copyright N/A
 Levelled N/A

Surveyed 1882
 Revised 1930
 Edition N/A
 Copyright N/A
 Levelled N/A

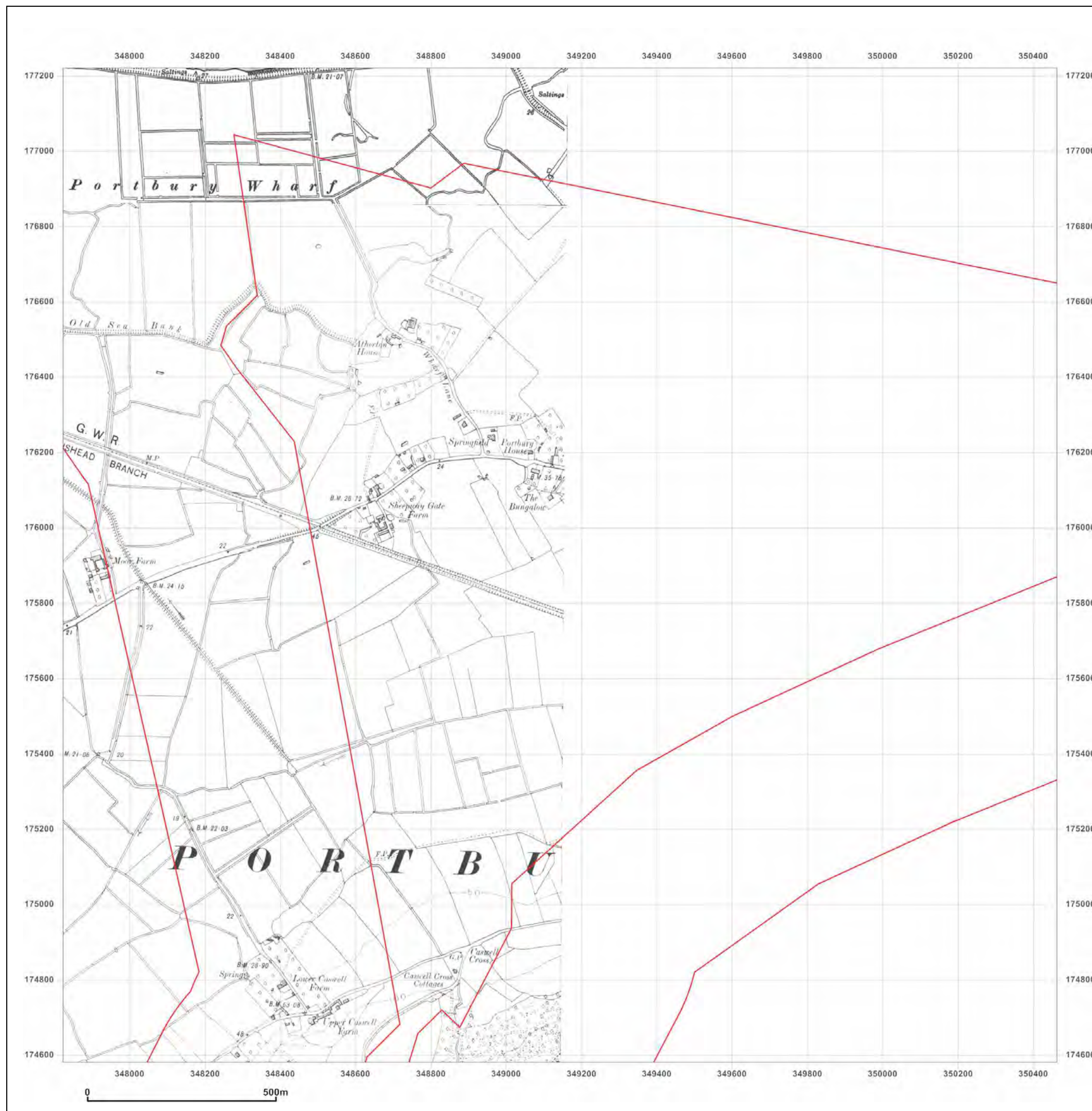


Produced by
 GroundSure Environmental Insight
 T: 08444 159000
 E: info@groundsure.com
 W: www.groundsure.com

© Crown copyright and database rights 2013 Ordnance Survey 100035207

Production date: 23 May 2013

To view map legend click here [\[Link\]](#)



Site Details:

Hinkley Project

Client Ref: Hinkley Project; 13_PO_100.
Report Ref: HMD-278-816308_7_SS_D5
Grid Ref: 349142, 175900

Map Name: County Series


Map date: 1922

Scale: 1:10,560

Printed at: 1:10,560



Surveyed 1886
 Revised 1922
 Edition N/A
 Copyright N/A
 Levelled N/A

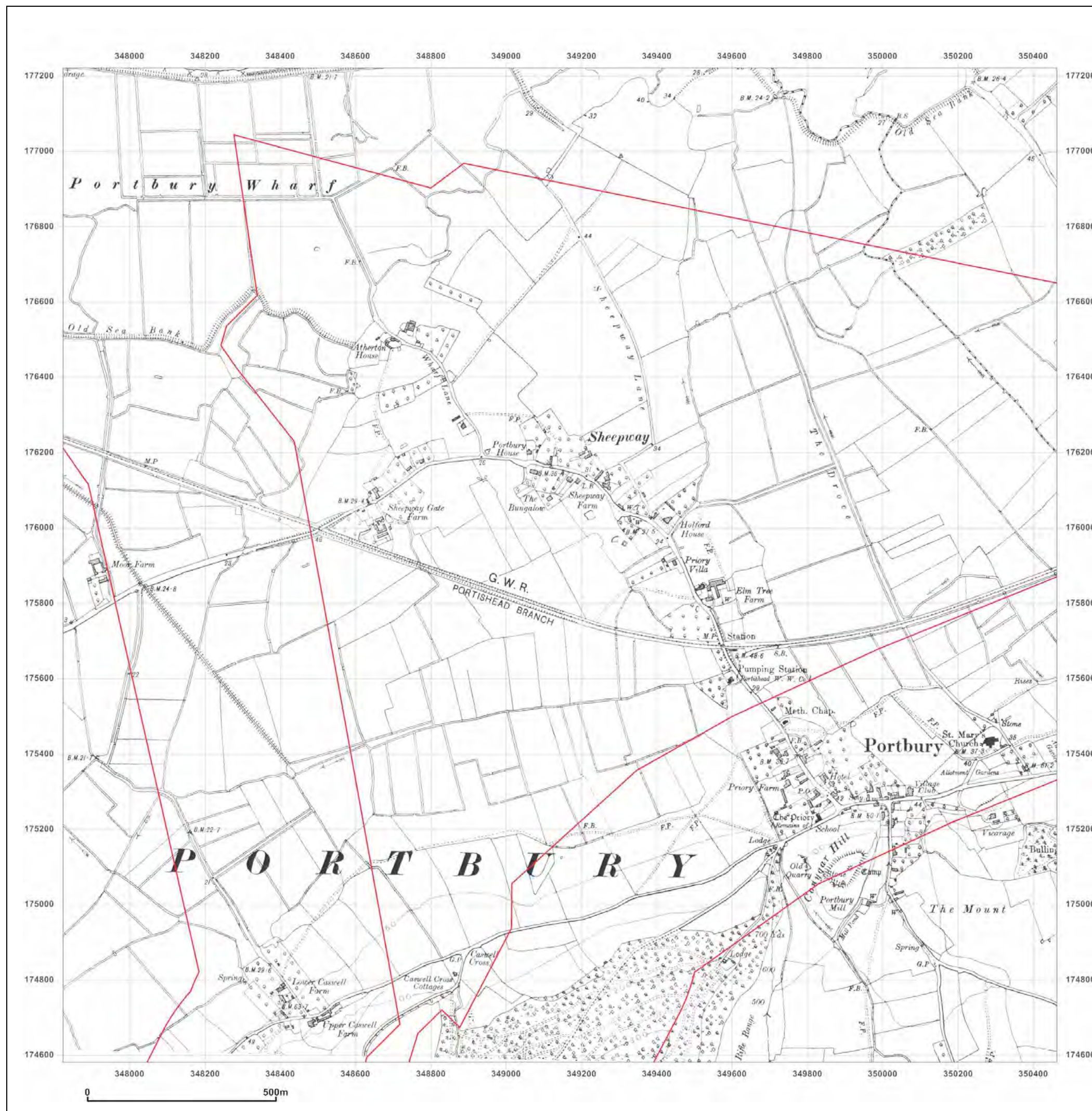


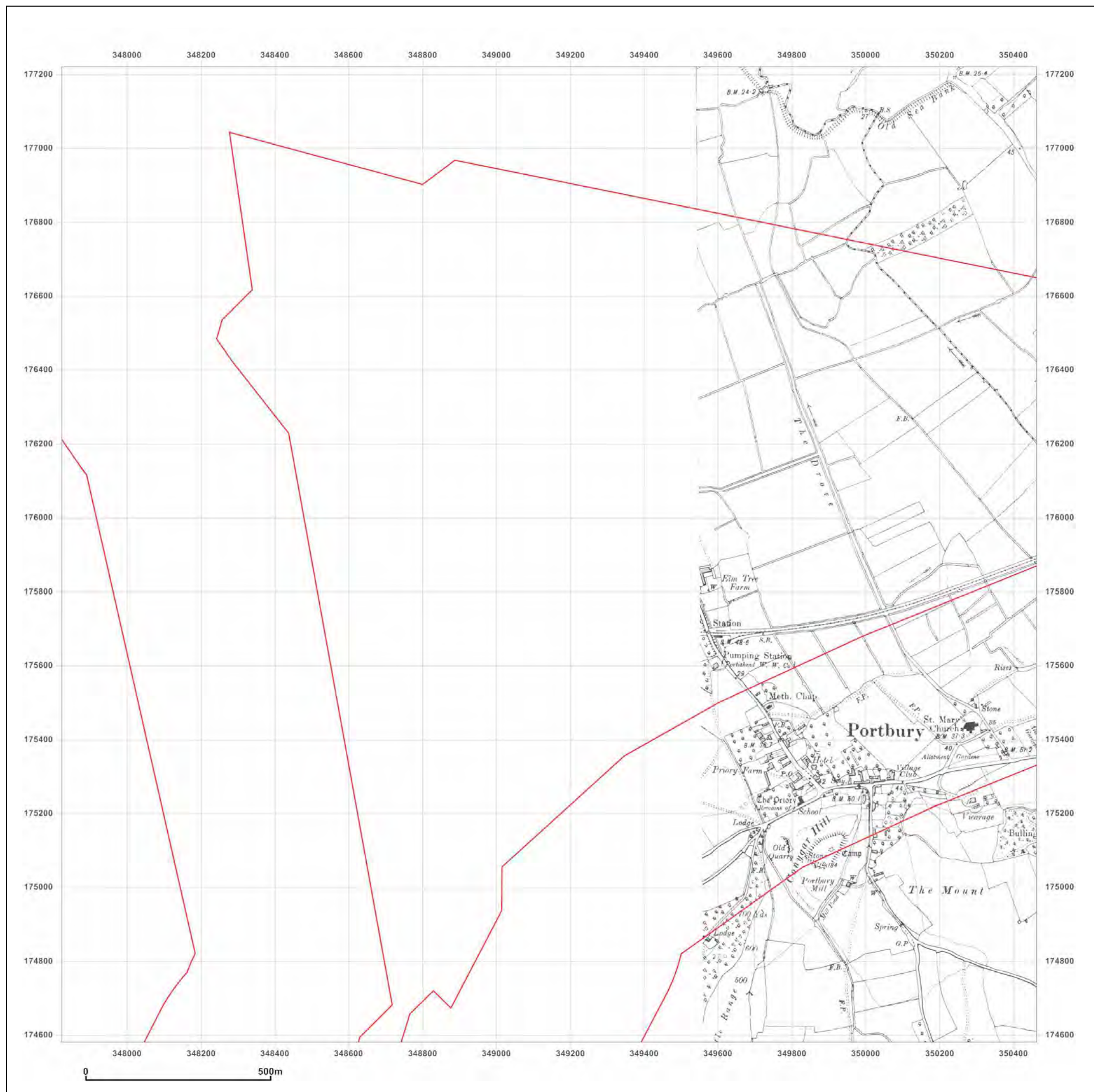
Produced by
 GroundSure Environmental Insight
 T: 08444 159000
 E: info@groundsure.com
 W: www.groundsure.com

© Crown copyright and database rights 2013 Ordnance Survey 100035207

Production date: 23 May 2013

To view map legend click here [\[Link\]](#)





Site Details:

Hinkley Project


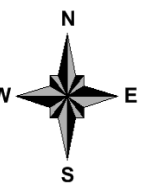
Client Ref: Hinkley Project; 13_PO_100.
Report Ref: HMD-278-816308_7_SS_D5
Grid Ref: 349142, 175900

Map Name: County Series

Map date: 1921

Scale: 1:10,560

Printed at: 1:10,560



Surveyed 1881
Revised 1921
Edition N/A
Copyright N/A
Levelled N/A



Produced by
GroundSure Environmental Insight
T: 08444 159000
E: info@groundsure.com
W: www.groundsure.com

© Crown copyright and database rights 2013 Ordnance Survey 100035207

Production date: 23 May 2013

To view map legend click here [\[Redacted\]](#)

Site Details:
Hinkley Project

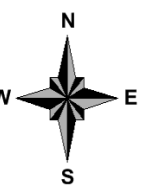
Client Ref: Hinkley Project; 13_PO_100.
Report Ref: HMD-278-816308_7_SS_D5
Grid Ref: 349142, 175900

Map Name: County Series

Map date: 1920

Scale: 1:10,560

Printed at: 1:10,560



Surveyed 1882
Revised 1920
Edition 1920
Copyright N/A
Levelled N/A

Surveyed 1882
Revised 1920
Edition 1920
Copyright N/A
Levelled N/A

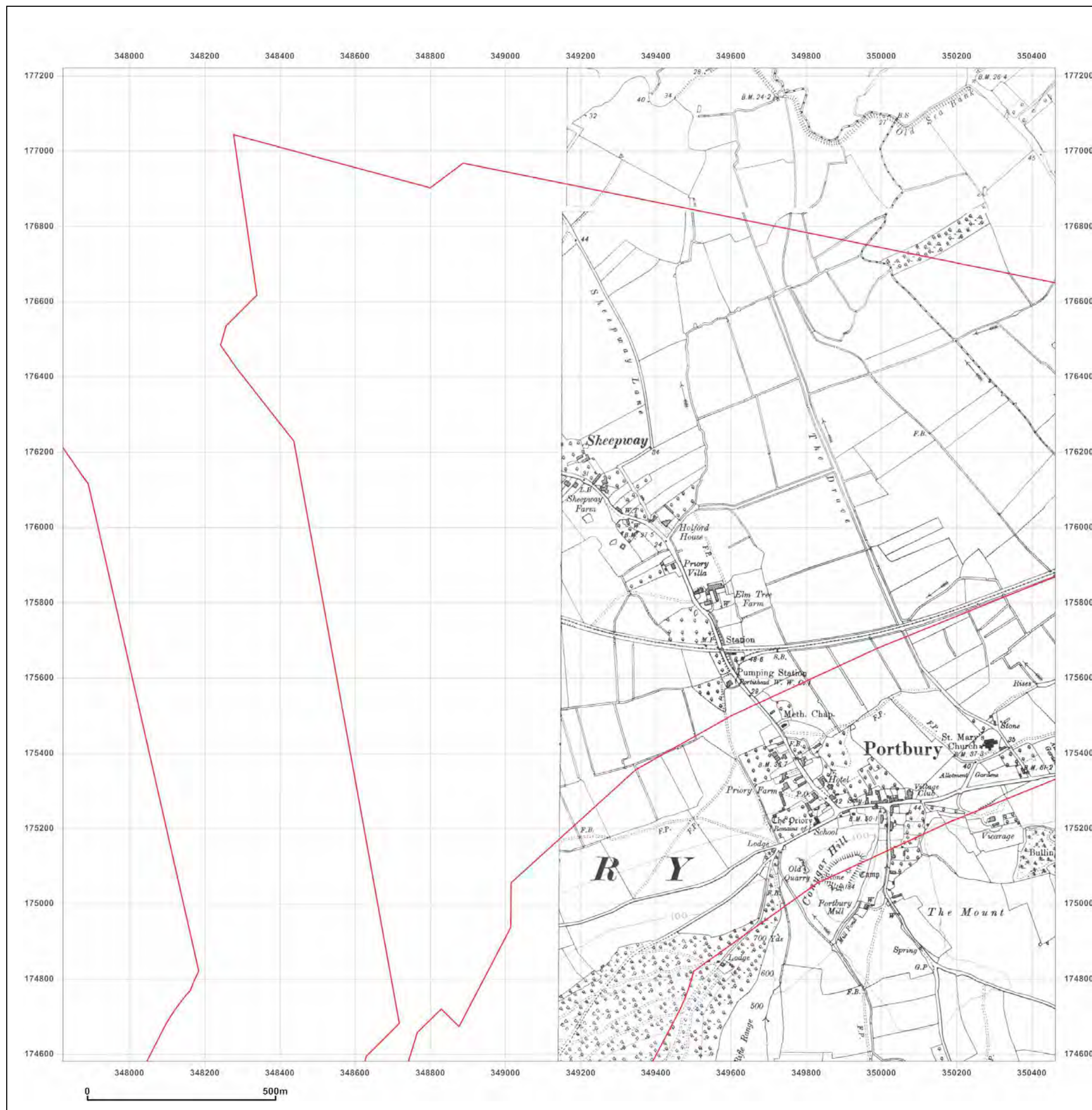


Produced by
GroundSure Environmental Insight
T: 08444 159000
E: info@groundsure.com
W: www.groundsure.com

© Crown copyright and database rights 2013 Ordnance Survey 100035207

Production date: 23 May 2013

To view map legend click here [\[Link\]](#)



Site Details:

Hinkley Project

Client Ref: Hinkley Project; 13_PO_100.
Report Ref: HMD-278-816308_7_SS_D5
Grid Ref: 349142, 175900

Map Name: County Series

Map date: 1912

Scale: 1:10,560


Printed at: 1:10,560



Surveyed 1882
 Revised 1912
 Edition N/A
 Copyright N/A
 Levelled N/A

Surveyed 1882
 Revised 1912
 Edition N/A
 Copyright N/A
 Levelled N/A

Surveyed 1882
 Revised 1912
 Edition N/A
 Copyright N/A
 Levelled N/A

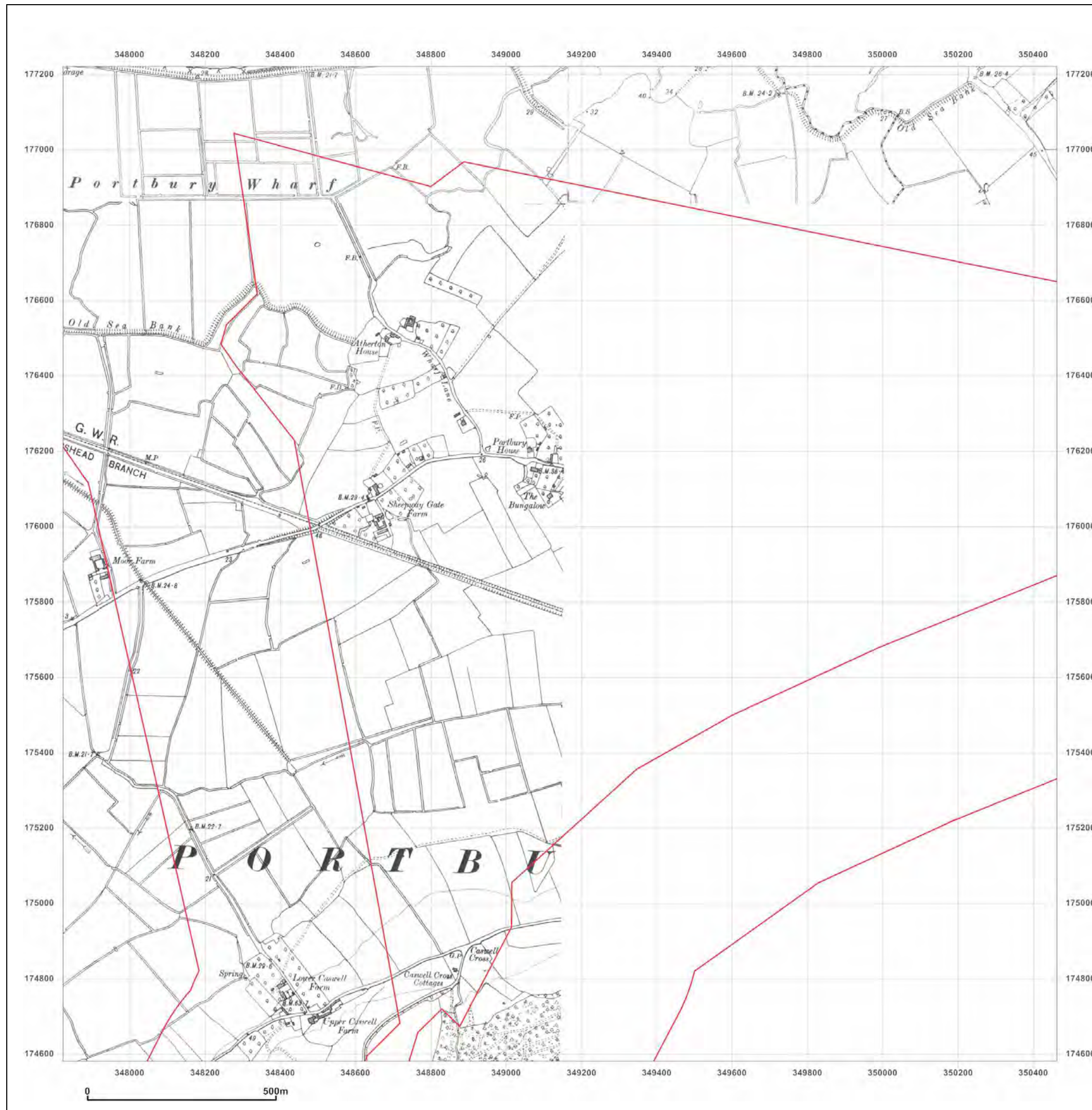


Produced by
 GroundSure Environmental Insight
 T: 08444 159000
 E: info@groundsurre.com
 W: www.groundsure.com

© Crown copyright and database rights 2013 Ordnance Survey 100035207

Production date: 23 May 2013

To view map legend click here [\[Link\]](#)



Site Details:

Hinkley Project

Client Ref: Hinkley Project; 13_PO_100.
Report Ref: HMD-278-816308_7_SS_D5
Grid Ref: 349142, 175900

Map Name: County Series


Map date: 1912

Scale: 1:10,560

Printed at: 1:10,560



Surveyed 1880
Revised 1912
Edition N/A
Copyright N/A
Levelled N/A

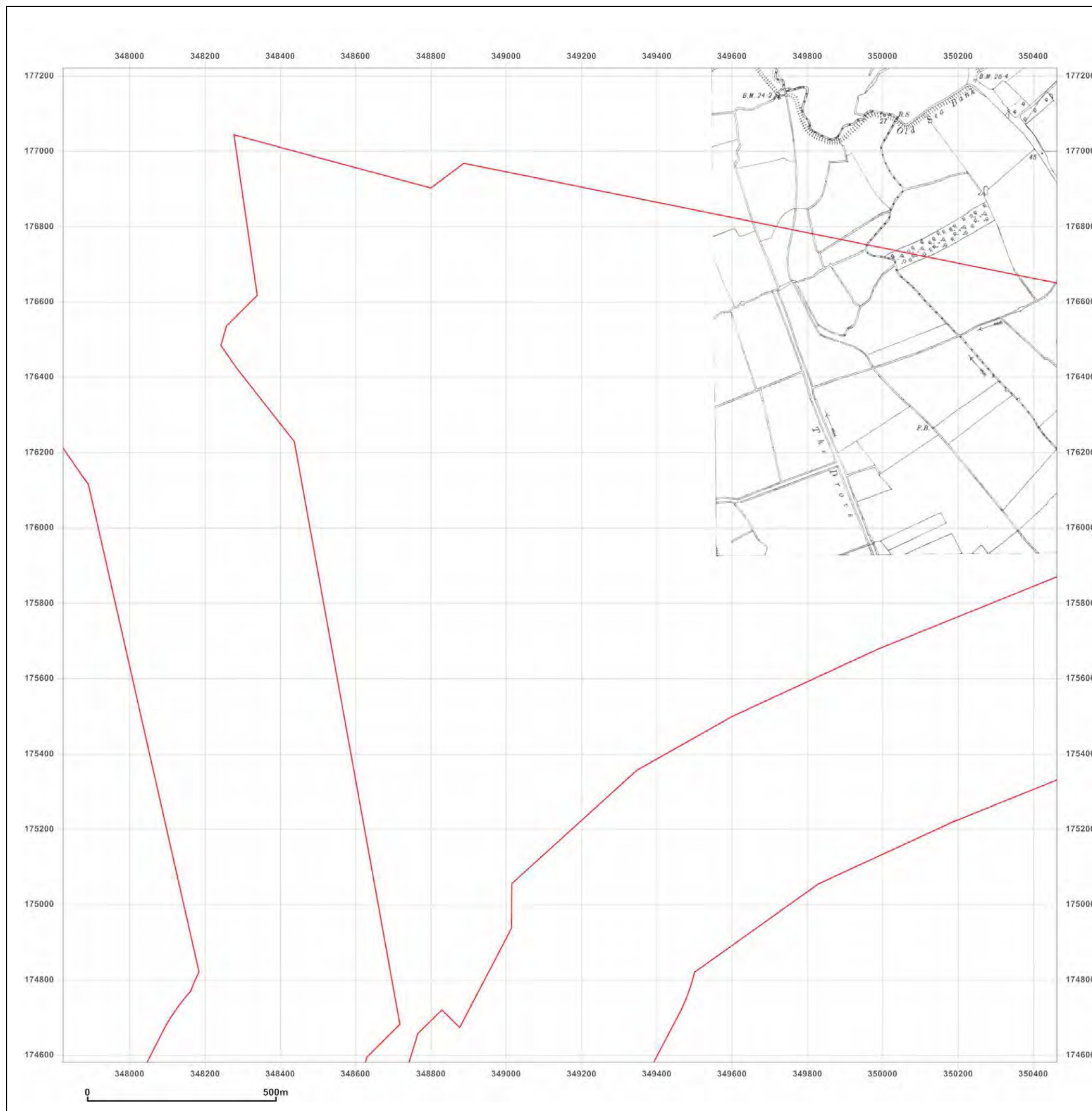


Produced by
GroundSure Environmental Insight
T: 08444 159000
E: info@groundsurre.com
W: [REDACTED]

© Crown copyright and database rights 2013 Ordnance Survey 100035207

Production date: 23 May 2013

To view map legend click here [REDACTED]



Site Details:

Hinkley Project

Client Ref: Hinkley Project; 13_PO_100.
Report Ref: HMD-278-816308_7_SS_D5
Grid Ref: 349142, 175900

Map Name: County Series

Map date: 1901-1904

Scale: 1:10,560

Printed at: 1:10,560



Surveyed 1882
 Revised 1902
 Edition N/A
 Copyright N/A
 Levelled N/A

Surveyed 1882
 Revised 1902
 Edition N/A
 Copyright N/A
 Levelled N/A

Surveyed 1882
 Revised 1902
 Edition 1904
 Copyright N/A
 Levelled N/A

Surveyed N/A
 Revised N/A
 Edition N/A
 Copyright N/A
 Levelled N/A

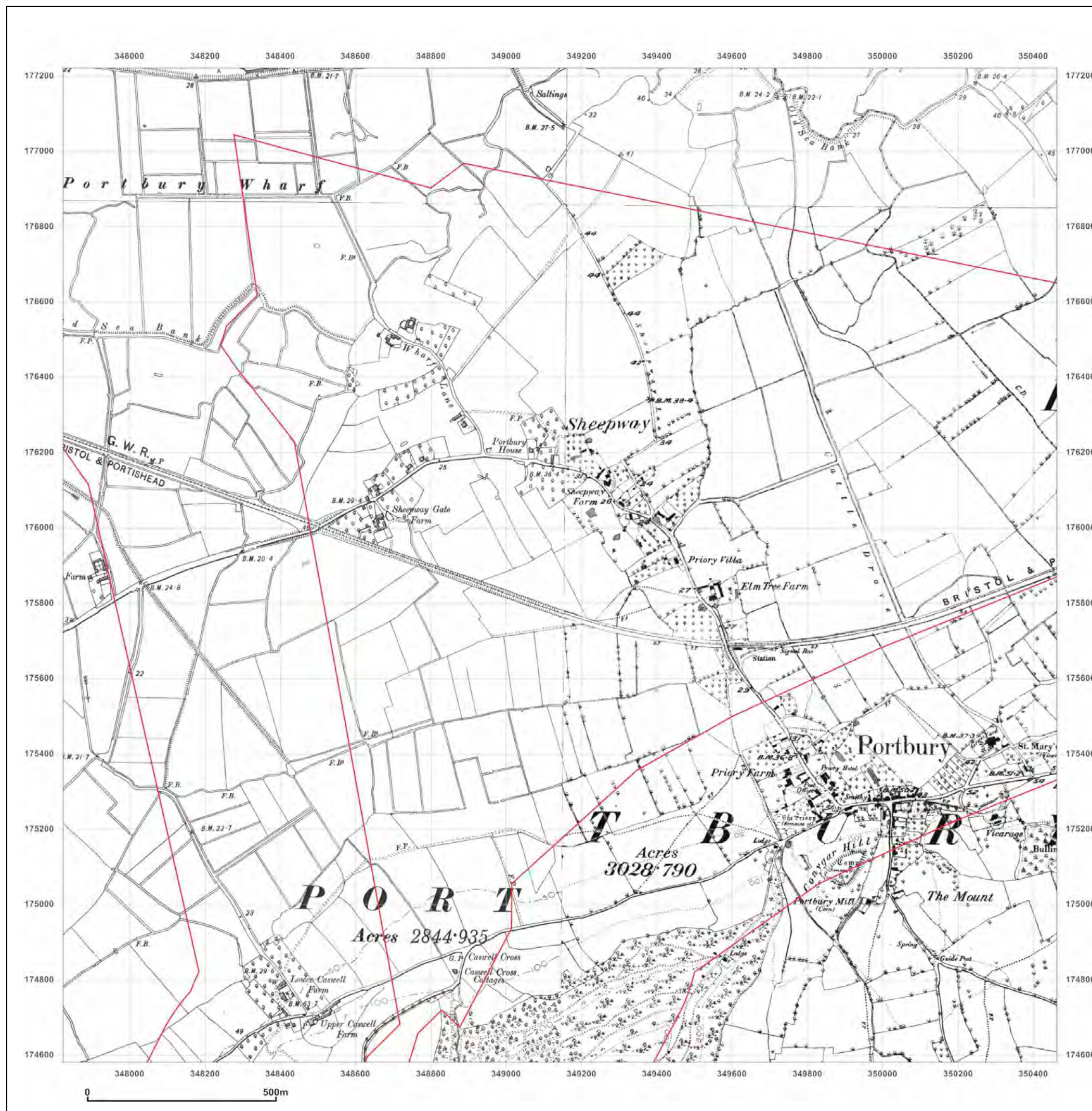


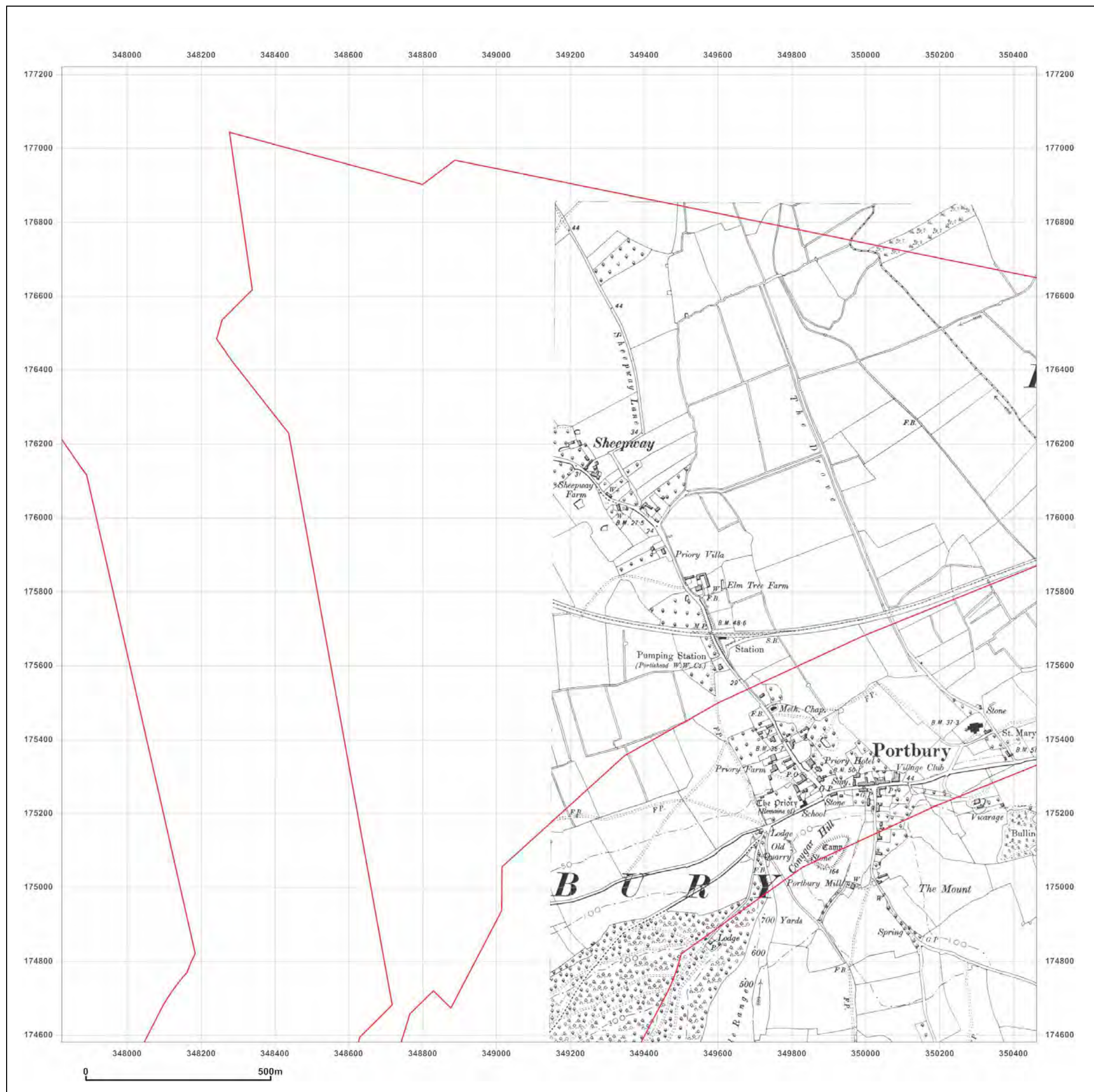
Produced by
 GroundSure Environmental Insight
 T: 08444 159000
 E: info@groundsure.com
 W: www.groundsure.com

© Crown copyright and database rights 2013 Ordnance Survey 100035207

Production date: 23 May 2013

To view map legend click here [\[Link\]](#)








Site Details:
Hinkley Project

Client Ref: Hinkley Project; 13_PO_100.
Report Ref: HMD-278-816308_7_SS_D5
Grid Ref: 349142, 175900

Map Name: County Series
Map date: 1902
Scale: 1:10,560
Printed at: 1:10,560



Surveyed 1882
Revised 1902
Edition N/A
Copyright N/A
Levelled N/A



Produced by
GroundSure Environmental Insight
T: 08444 159000
E: info@groundsure.com
W: [\[Redacted\]](#)

© Crown copyright and database rights 2013 Ordnance Survey 100035207

Production date: 23 May 2013
To view map legend click here [\[Redacted\]](#)

Site Details:

Hinkley Project

Client Ref: Hinkley Project; 13_PO_100.
Report Ref: HMD-278-816308_7_SS_D5
Grid Ref: 349142, 175900

Map Name: County Series

Map date: 1900-1901

Scale: 1:10,560

Printed at: 1:10,560



Surveyed N/A
 Revised N/A
 Edition N/A
 Copyright N/A
 Levelled N/A

Surveyed N/A
 Revised N/A
 Edition N/A
 Copyright N/A
 Levelled N/A

Surveyed N/A
 Revised N/A
 Edition N/A
 Copyright N/A
 Levelled N/A

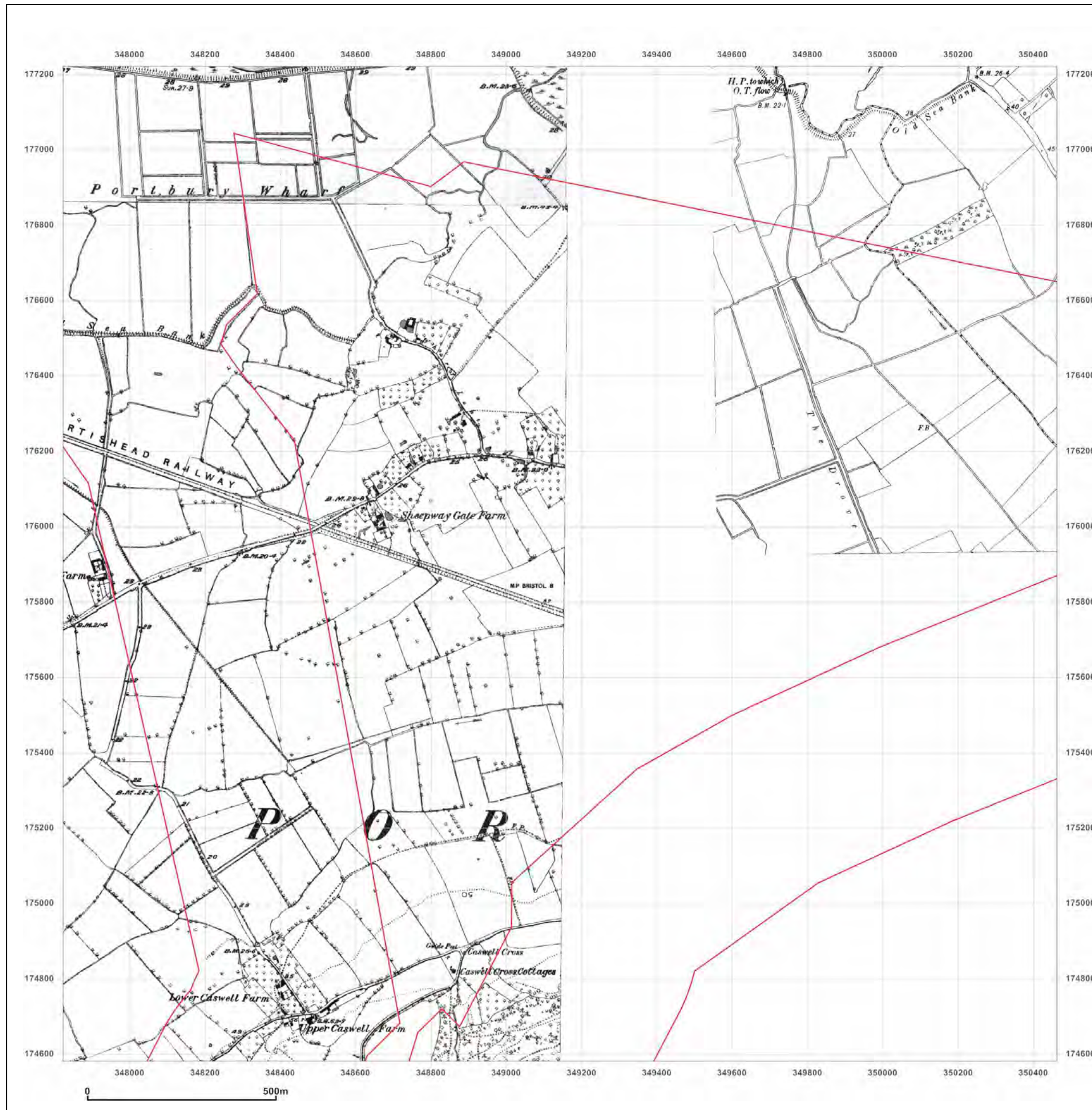


Produced by
 GroundSure Environmental Insight
 T: 08444 159000
 E: info@groundsurre.com
 W: www.groundsure.com

© Crown copyright and database rights 2013 Ordnance Survey 100035207

Production date: 23 May 2013

To view map legend click here [\[Link\]](#)



Site Details:

Hinkley Project

Client Ref: Hinkley Project; 13_PO_100.
Report Ref: HMD-278-816308_7_SS_D5
Grid Ref: 349142, 175900

Map Name: County Series

Map date: 1884

Scale: 1:10,560

Printed at: 1:10,560



Surveyed 1883
 Revised N/A
 Edition N/A
 Copyright N/A
 Levelled N/A

Surveyed 1883
 Revised N/A
 Edition N/A
 Copyright N/A
 Levelled N/A

Surveyed 1882
 Revised N/A
 Edition N/A
 Copyright N/A
 Levelled N/A

Surveyed 1883
 Revised N/A
 Edition N/A
 Copyright N/A
 Levelled N/A

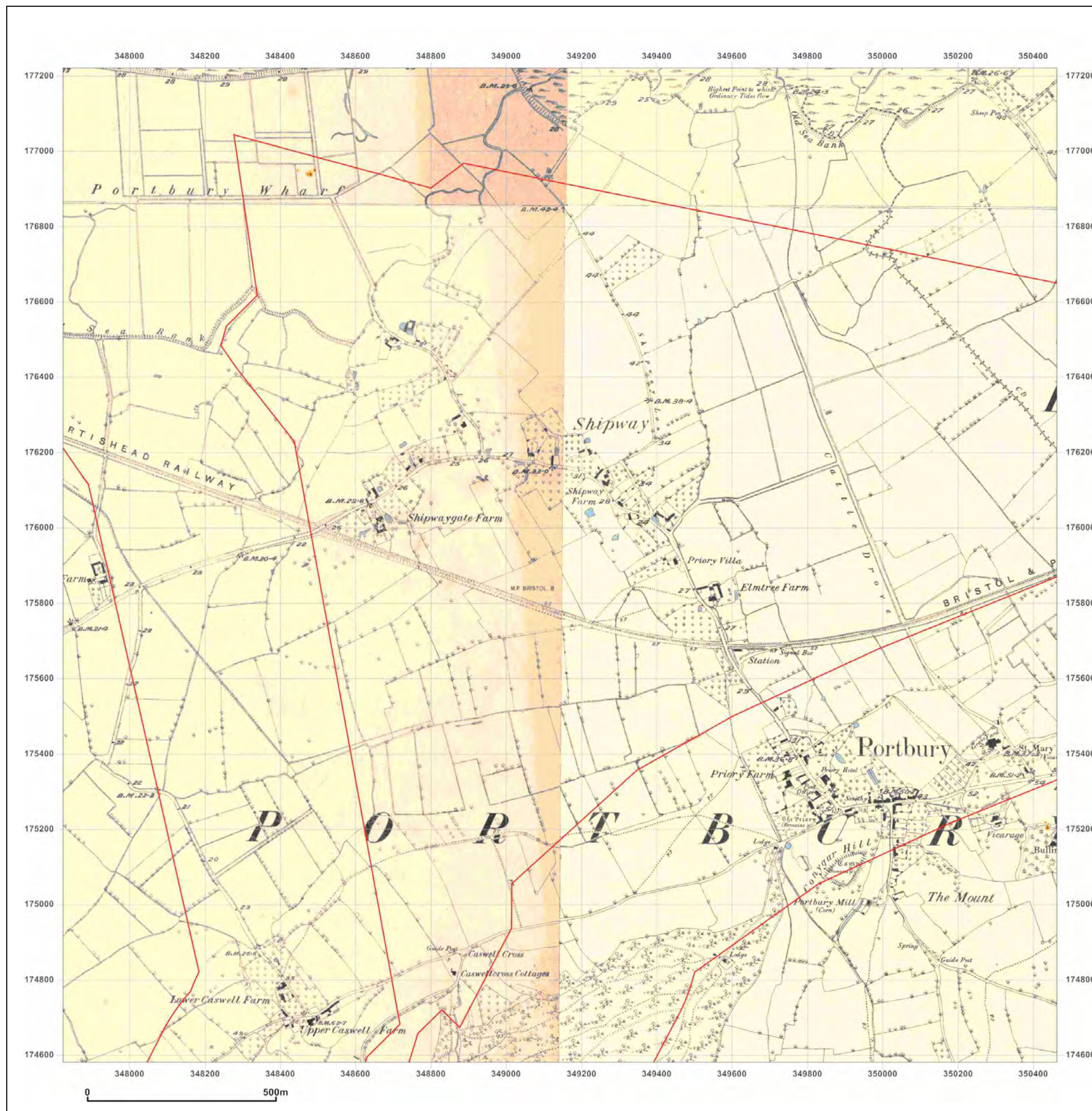


Produced by
 GroundSure Environmental Insight
 T: 08444 159000
 E: info@groundsure.com
 W: www.groundsure.com

© Crown copyright and database rights 2013 Ordnance Survey 100035207

Production date: 23 May 2013

To view map legend click here [\[Link\]](#)



Site Details:

Hinkley Project

Client Ref: Hinkley Project; 13_PO_100.
Report Ref: HMD-278-816308_7_SS_C7
Grid Ref: 346990, 171185

Map Name: National Grid

Map date: 2012

Scale: 1:10,000

Printed at: 1:10,000

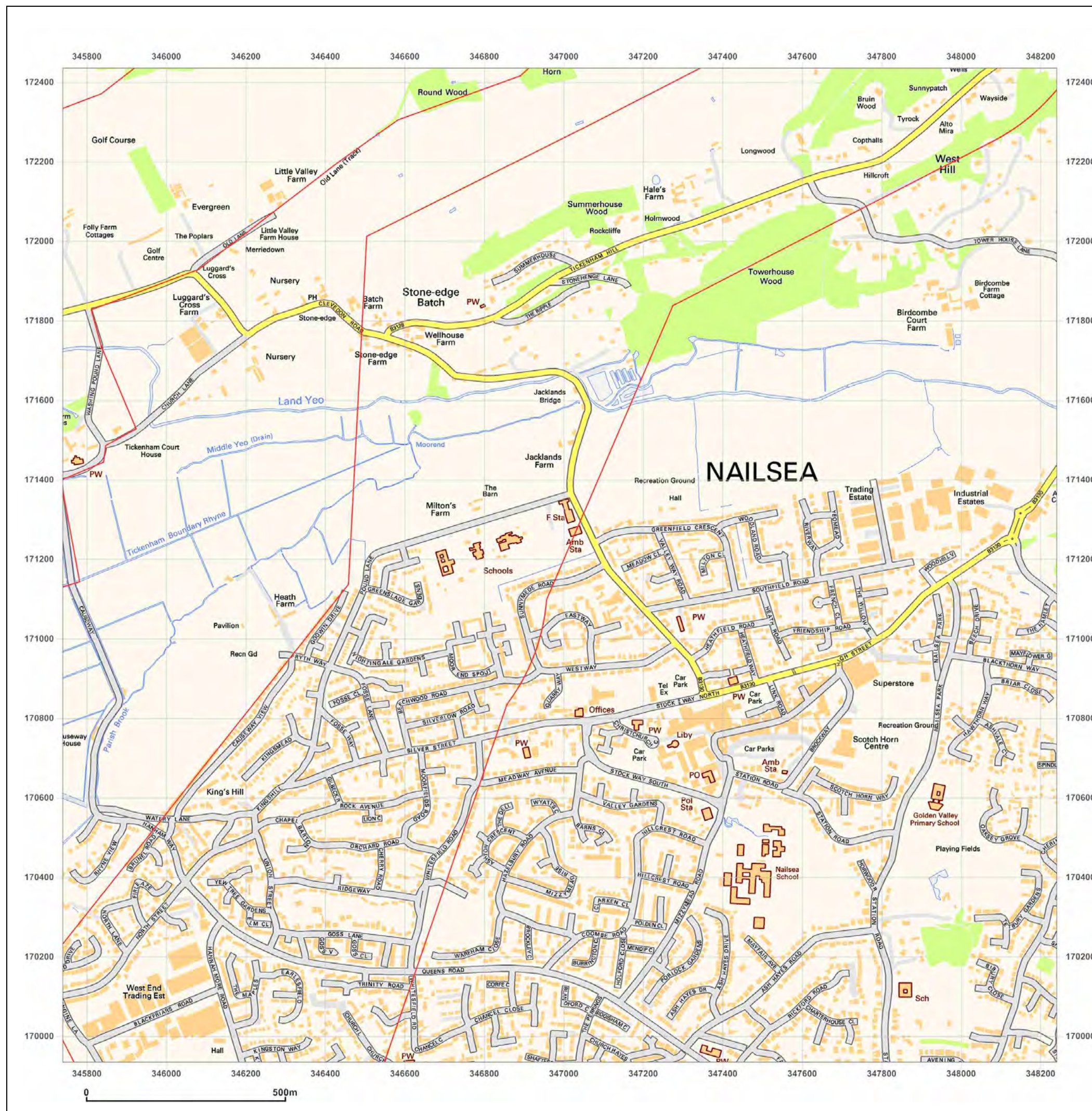


Produced by
 GroundSure Environmental Insight
 T: 08444 159000
 E: info@groundsure.com
 W: www.groundsure.com

© Crown copyright and database rights 2013 Ordnance Survey 100035207

Production date: 23 May 2013

To view map legend click here [\[Link\]](#)



Site Details:

Hinkley Project

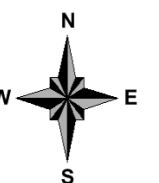
Client Ref: Hinkley Project; 13_PO_100.
Report Ref: HMD-278-816308_7_SS_C7
Grid Ref: 346990, 171185

Map Name: 1:10,000 Raster

Map date: 2002

Scale: 1:10,000

Printed at: 1:10,000



Produced by
GroundSure Environmental Insight
T: 08444 159000
E: info@groundsure.com
W: [redacted]

© Crown copyright and database rights 2013 Ordnance Survey 100035207

Production date: 23 May 2013

To view map legend click here [redacted]



Site Details:

Hinkley Project

Client Ref: Hinkley Project; 13_PO_100.
Report Ref: HMD-278-816308_7_SS_C7
Grid Ref: 346990, 171185

Map Name: National Grid

Map date: 1978-1980

Scale: 1:10,000

Printed at: 1:10,000



Surveyed 1977
 Revised 1978
 Edition N/A
 Copyright N/A
 Levelled N/A

Surveyed 1978
 Revised 1980
 Edition N/A
 Copyright N/A
 Levelled N/A

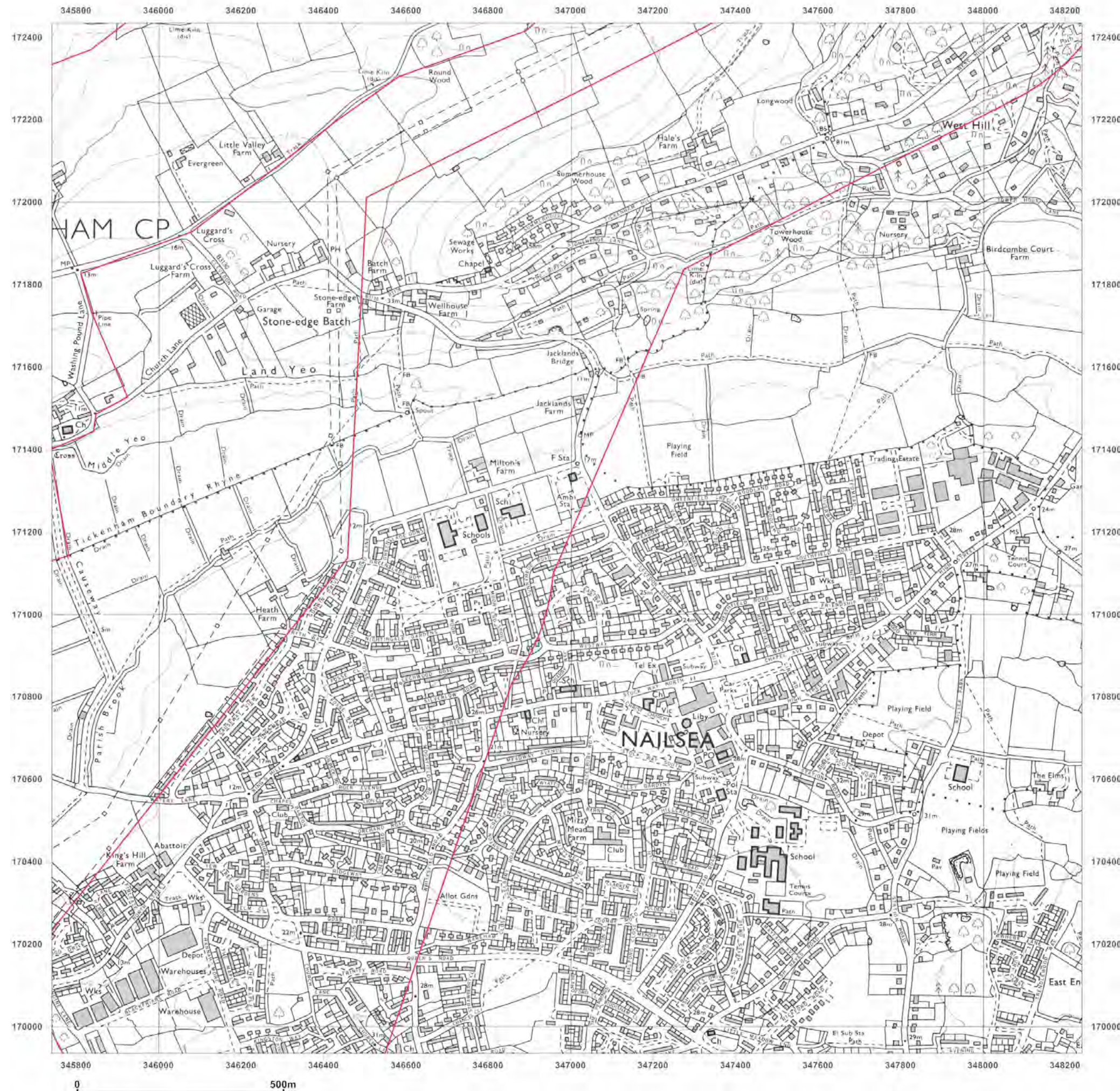


Produced by
 GroundSure Environmental Insight
 T: 08444 159000
 E: info@groundsure.com
 W: www.groundsure.com

© Crown copyright and database rights 2013 Ordnance Survey 100035207

Production date: 23 May 2013

To view map legend click here [\[Link\]](#)



Site Details:

Hinkley Project

Client Ref: Hinkley Project; 13_PO_100.
Report Ref: HMD-278-816308_7_SS_C7
Grid Ref: 346990, 171185

Map Name: Provisional

Map date: 1960

Scale: 1:10,560

Printed at: 1:10,560



Surveyed 1949
 Revised 1949
 Edition N/A
 Copyright N/A
 Levelled N/A

Surveyed 1949
 Revised 1949
 Edition N/A
 Copyright N/A
 Levelled N/A

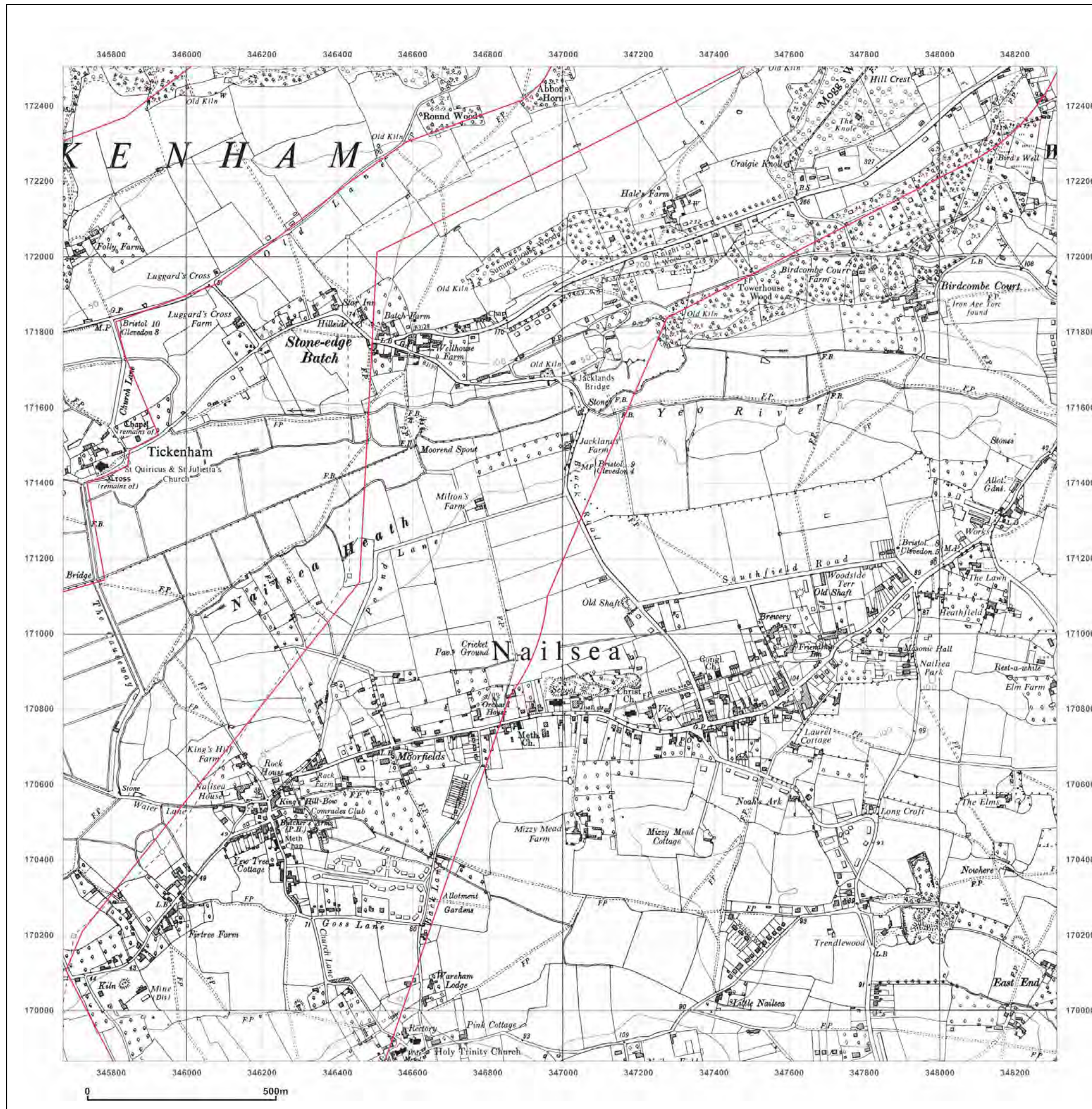


Produced by
 GroundSure Environmental Insight
 T: 08444 159000
 E: info@groundsure.com
 W: www.groundsure.com

© Crown copyright and database rights 2013 Ordnance Survey 100035207

Production date: 23 May 2013

To view map legend click here [\[Link\]](#)



Site Details:

Hinkley Project

Client Ref: Hinkley Project; 13_PO_100.
Report Ref: HMD-278-816308_7_SS_C7
Grid Ref: 346990, 171185

Map Name: County Series

Map date: 1930-1932

Scale: 1:10,560

Printed at: 1:10,560



Surveyed 1883
 Revised 1932
 Edition N/A
 Copyright N/A
 Levelled N/A

Surveyed 1882
 Revised 1930
 Edition N/A
 Copyright N/A
 Levelled N/A

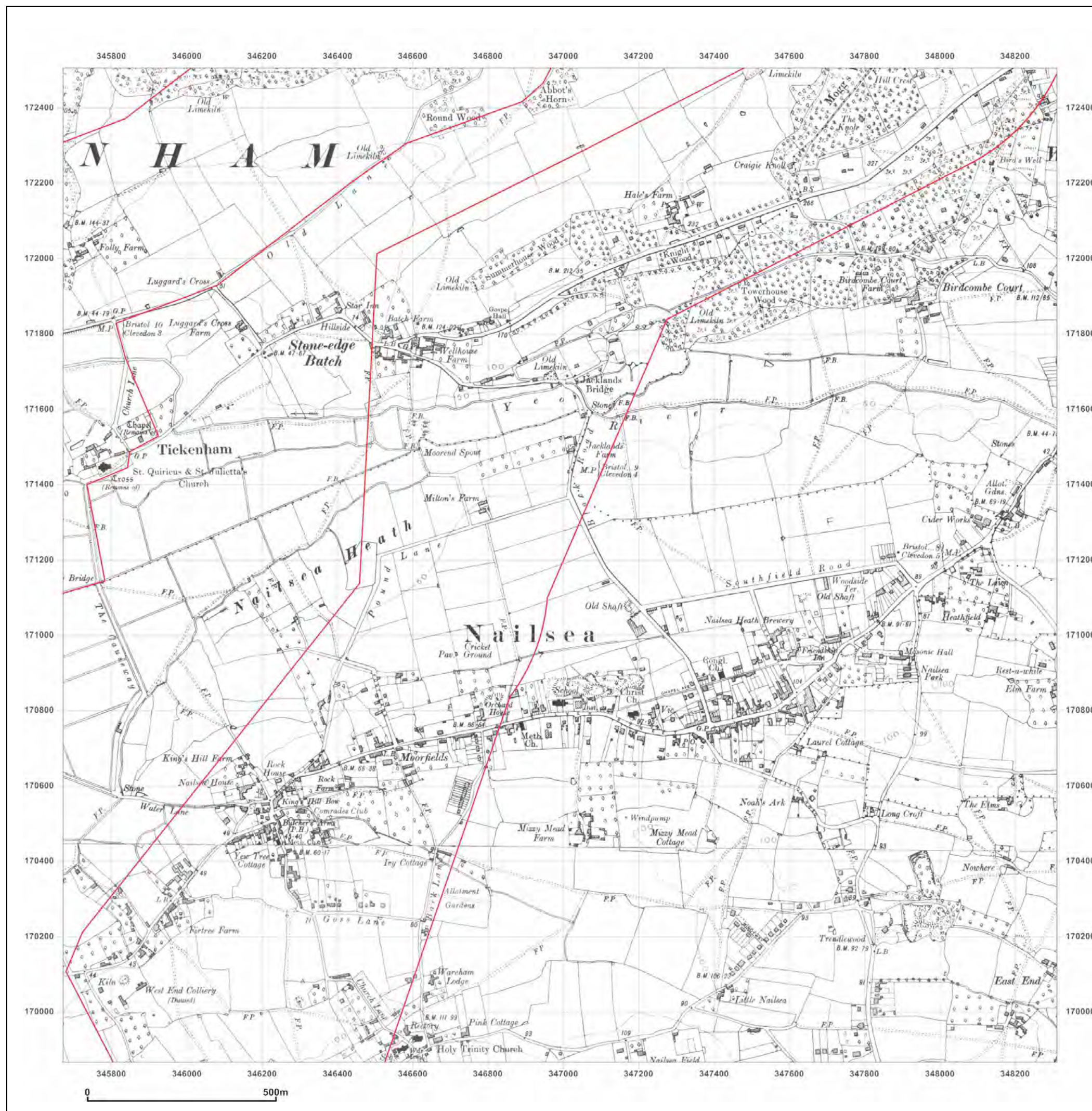


Produced by
 GroundSure Environmental Insight
 T: 08444 159000
 E: info@groundsure.com
 W: www.groundsure.com

© Crown copyright and database rights 2013 Ordnance Survey 100035207

Production date: 23 May 2013

To view map legend click here [\[Link\]](#)



Site Details:

Hinkley Project

Client Ref: Hinkley Project; 13_PO_100.
Report Ref: HMD-278-816308_7_SS_C7
Grid Ref: 346990, 171185

Map Name: County Series

Map date: 1902

Scale: 1:10,560

Printed at: 1:10,560



Surveyed 1883
 Revised 1902
 Edition N/A
 Copyright N/A
 Levelled N/A

Surveyed 1882
 Revised 1902
 Edition N/A
 Copyright N/A
 Levelled N/A

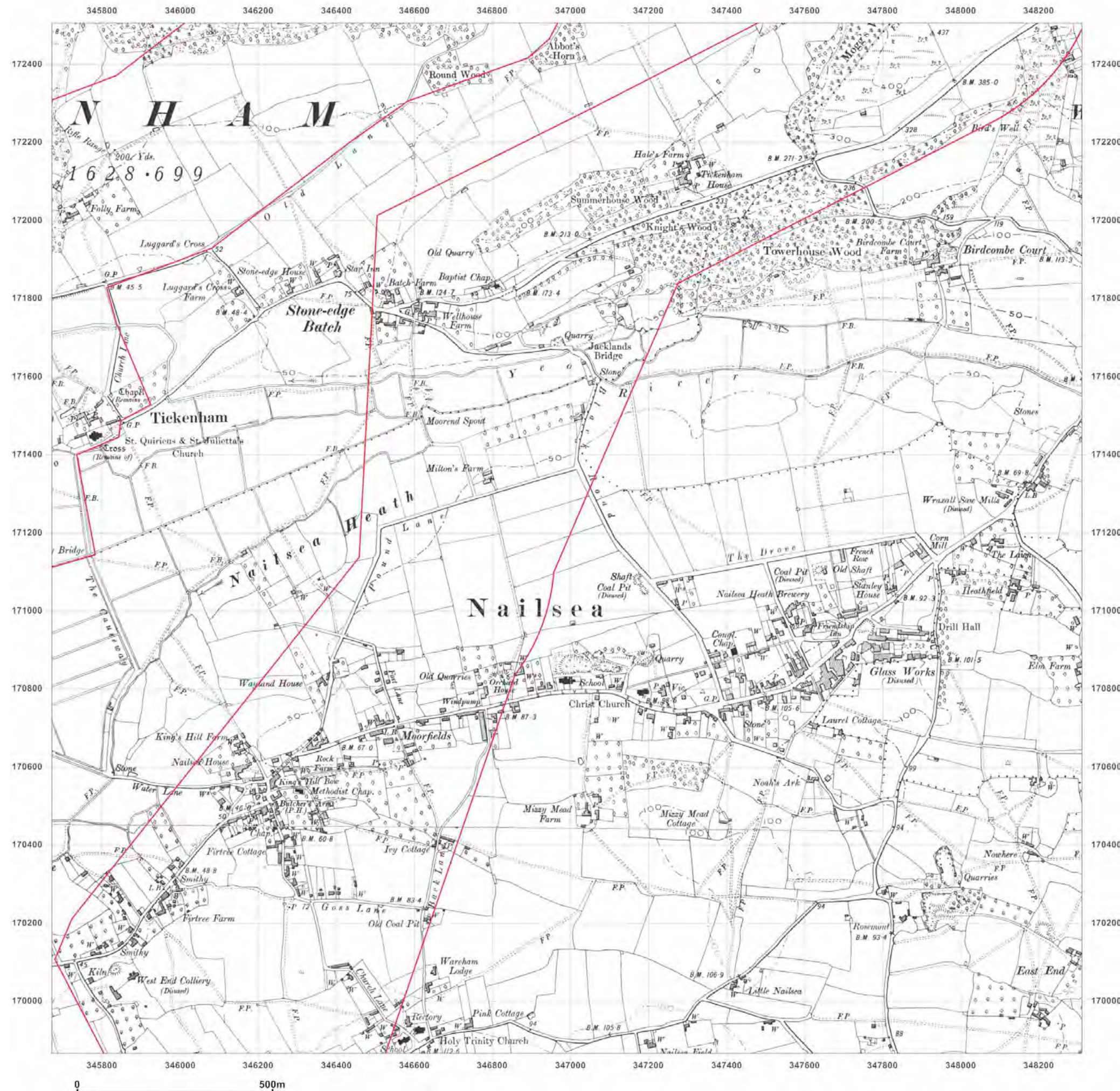


Produced by
 GroundSure Environmental Insight
 T: 08444 159000
 E: info@groundsure.com
 W: www.groundsure.com

© Crown copyright and database rights 2013 Ordnance Survey 100035207

Production date: 23 May 2013

To view map legend click here [\[Link\]](#)



Site Details:

Hinkley Project

Client Ref: Hinkley Project; 13_PO_100.
Report Ref: HMD-278-816308_7_SS_C7
Grid Ref: 346990, 171185

Map Name: County Series

Map date: 1883-1884

Scale: 1:10,560

Printed at: 1:10,560



Surveyed 1883
Revised 1883
Edition N/A
Copyright N/A
Levelled N/A

Surveyed 1883
Revised N/A
Edition N/A
Copyright N/A
Levelled N/A

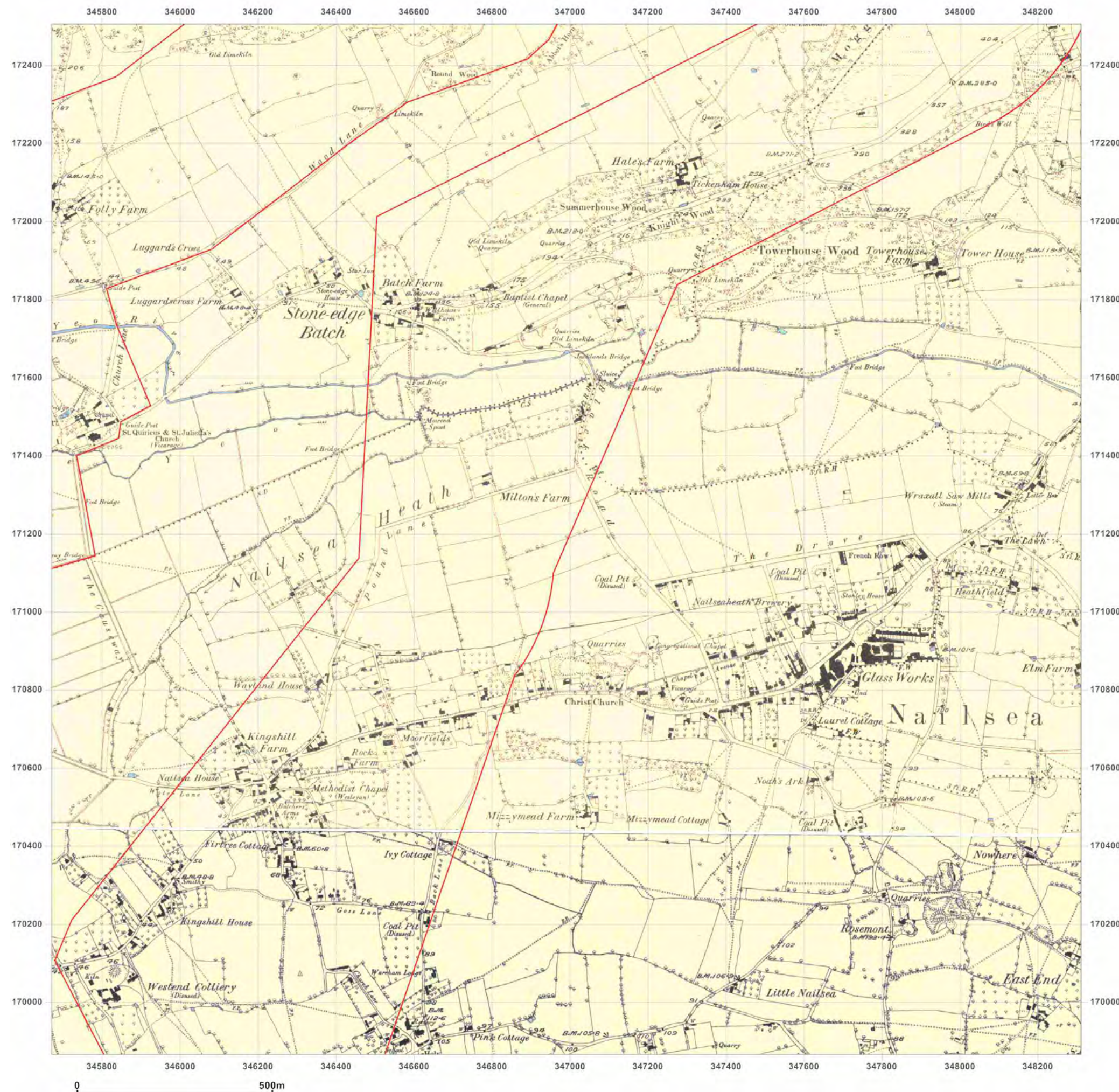


Produced by
GroundSure Environmental Insight
T: 08444 159000
E: info@groundsure.com
W: www.groundsure.com

© Crown copyright and database rights 2013 Ordnance Survey 100035207

Production date: 23 May 2013

To view map legend click here [\[Link\]](#)



Site Details:

Hinkley Project

Client Ref: Hinkley Project; 13_PO_100.
Report Ref: HMD-278-816308_7_SS_C6
Grid Ref: 346992, 173541

Map Name: 1:10,000 Raster

Map date: 2002

Scale: 1:10,000

Printed at: 1:10,000

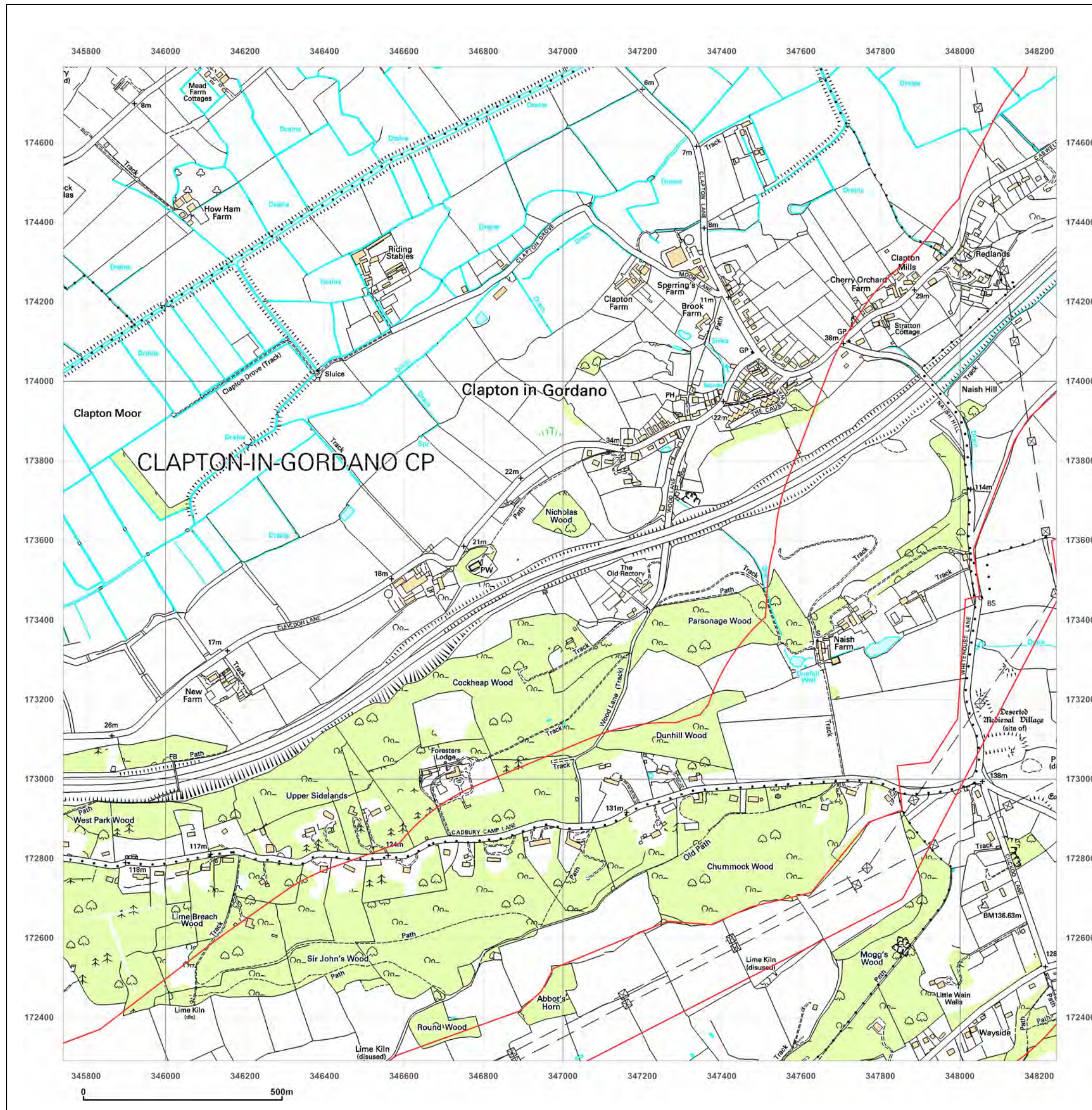


Produced by
 GroundSure Environmental Insight
 T: 08444 159000
 E: info@groundsurre.com
 W: www.groundsure.com

© Crown copyright and database rights 2013 Ordnance Survey 100035207

Production date: 23 May 2013

To view map legend click here [\[Link\]](#)



Site Details:

Hinkley Project

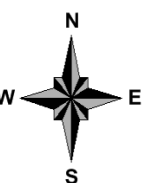
Client Ref: Hinkley Project; 13_PO_100.
Report Ref: HMD-278-816308_7_SS_C6
Grid Ref: 346992, 173541

Map Name: National Grid

Map date: 1978

Scale: 1:10,000

Printed at: 1:10,000



Surveyed 1977
 Revised 1978
 Edition N/A
 Copyright N/A
 Levelled N/A

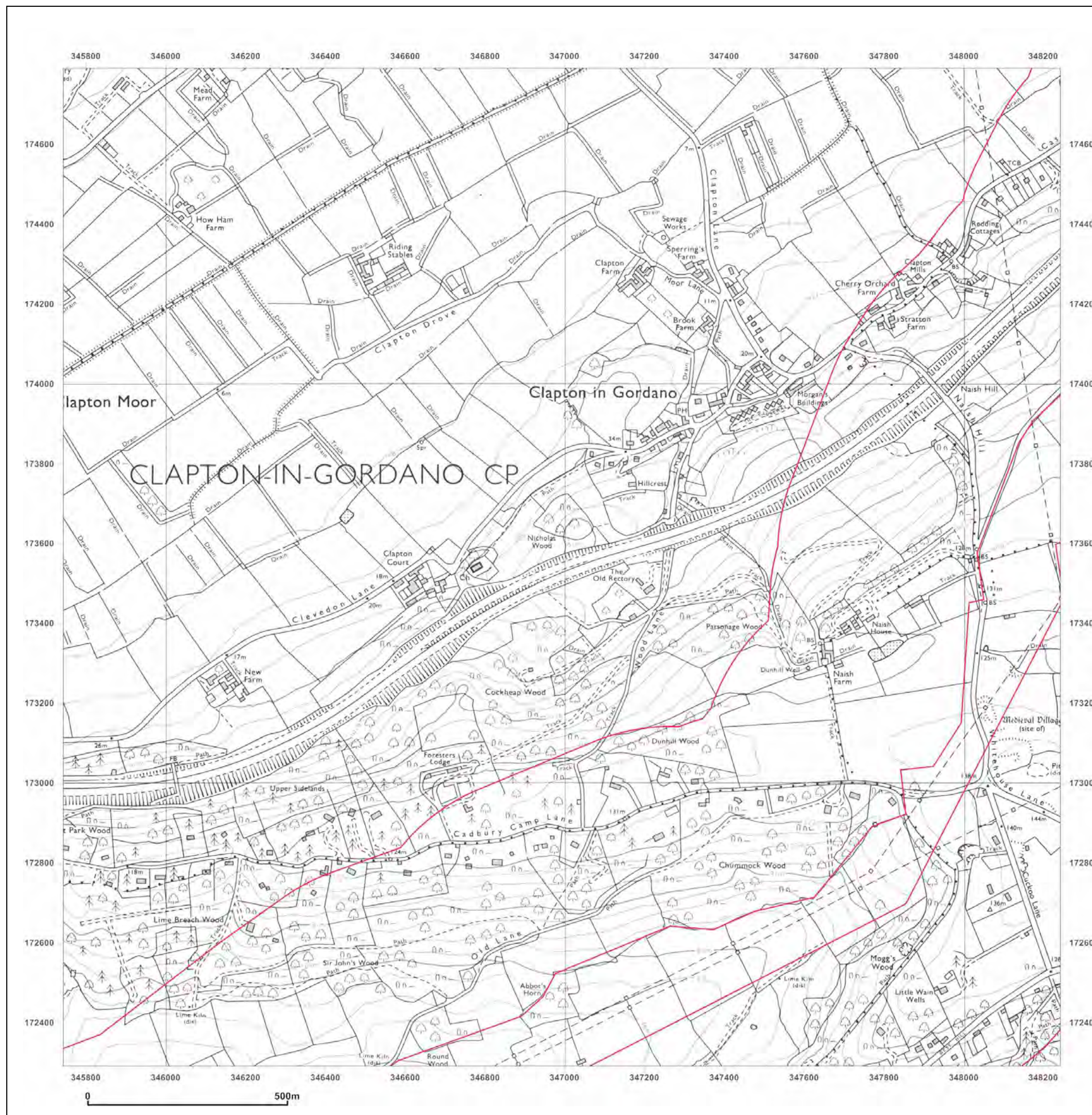


Produced by
 GroundSure Environmental Insight
 T: 08444 159000
 E: info@groundsure.com
 W: www.groundsure.com

© Crown copyright and database rights 2013 Ordnance Survey 100035207

Production date: 23 May 2013

To view map legend click here [\[Link\]](#)



Site Details:

Hinkley Project

Client Ref: Hinkley Project; 13_PO_100.
Report Ref: HMD-278-816308_7_SS_C6
Grid Ref: 346992, 173541

Map Name: County Series


Map date: 1938

Scale: 1:10,560

Printed at: 1:10,560



Surveyed 1882
 Revised 1938
 Edition N/A
 Copyright N/A
 Levelled N/A

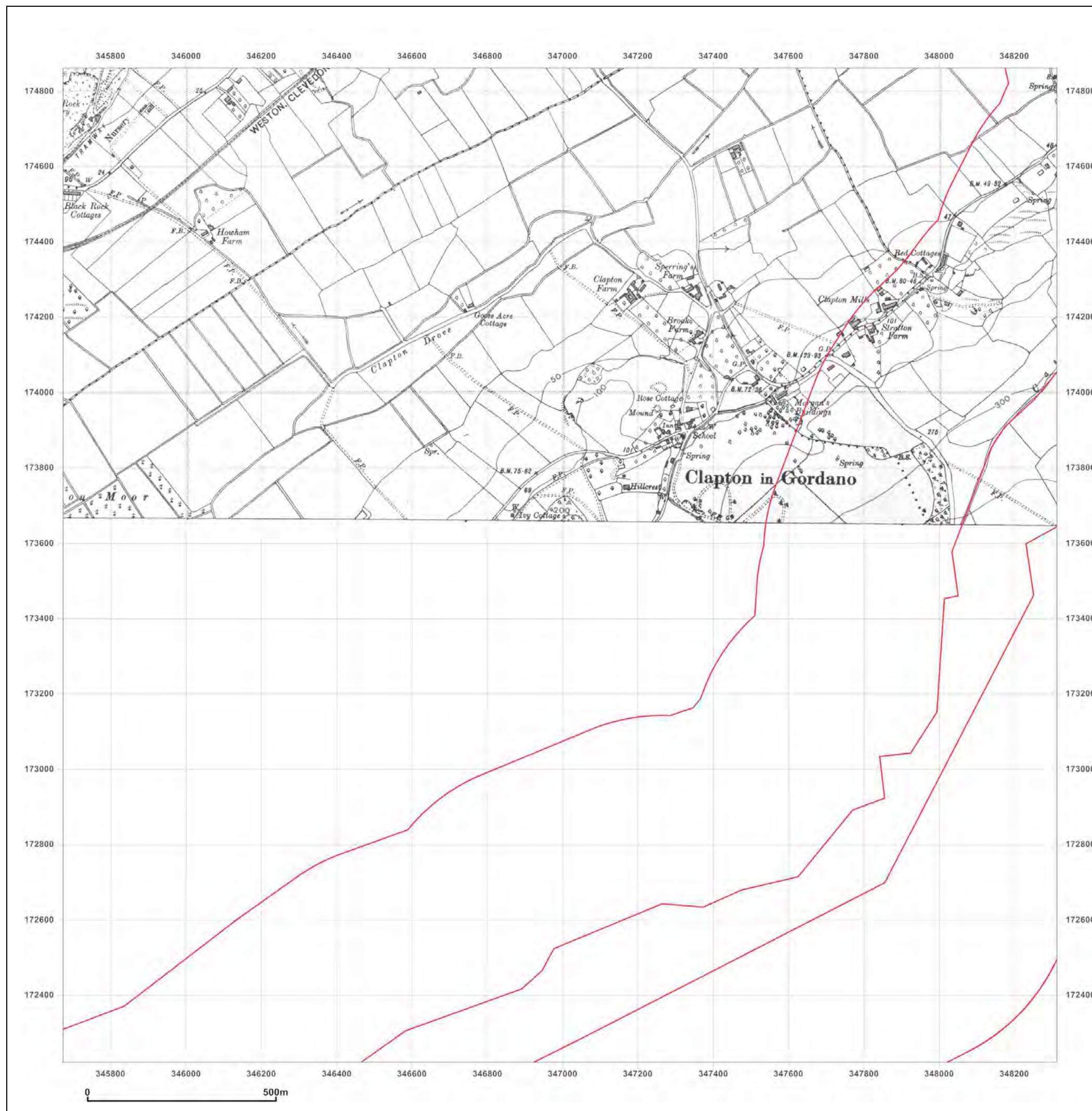


Produced by
 GroundSure Environmental Insight
 T: 08444 159000
 E: info@groundsure.com
 W: www.groundsure.com

© Crown copyright and database rights 2013 Ordnance Survey 100035207

Production date: 23 May 2013

To view map legend click here [\[Link\]](#)



Site Details:

Hinkley Project

Client Ref: Hinkley Project; 13_PO_100.
Report Ref: HMD-278-816308_7_SS_C6
Grid Ref: 346992, 173541

Map Name: County Series

Map date: 1930-1932

Scale: 1:10,560

Printed at: 1:10,560



Surveyed 1882
 Revised 1930
 Edition N/A
 Copyright N/A
 Levelled N/A

Surveyed 1883
 Revised 1932
 Edition N/A
 Copyright N/A
 Levelled N/A

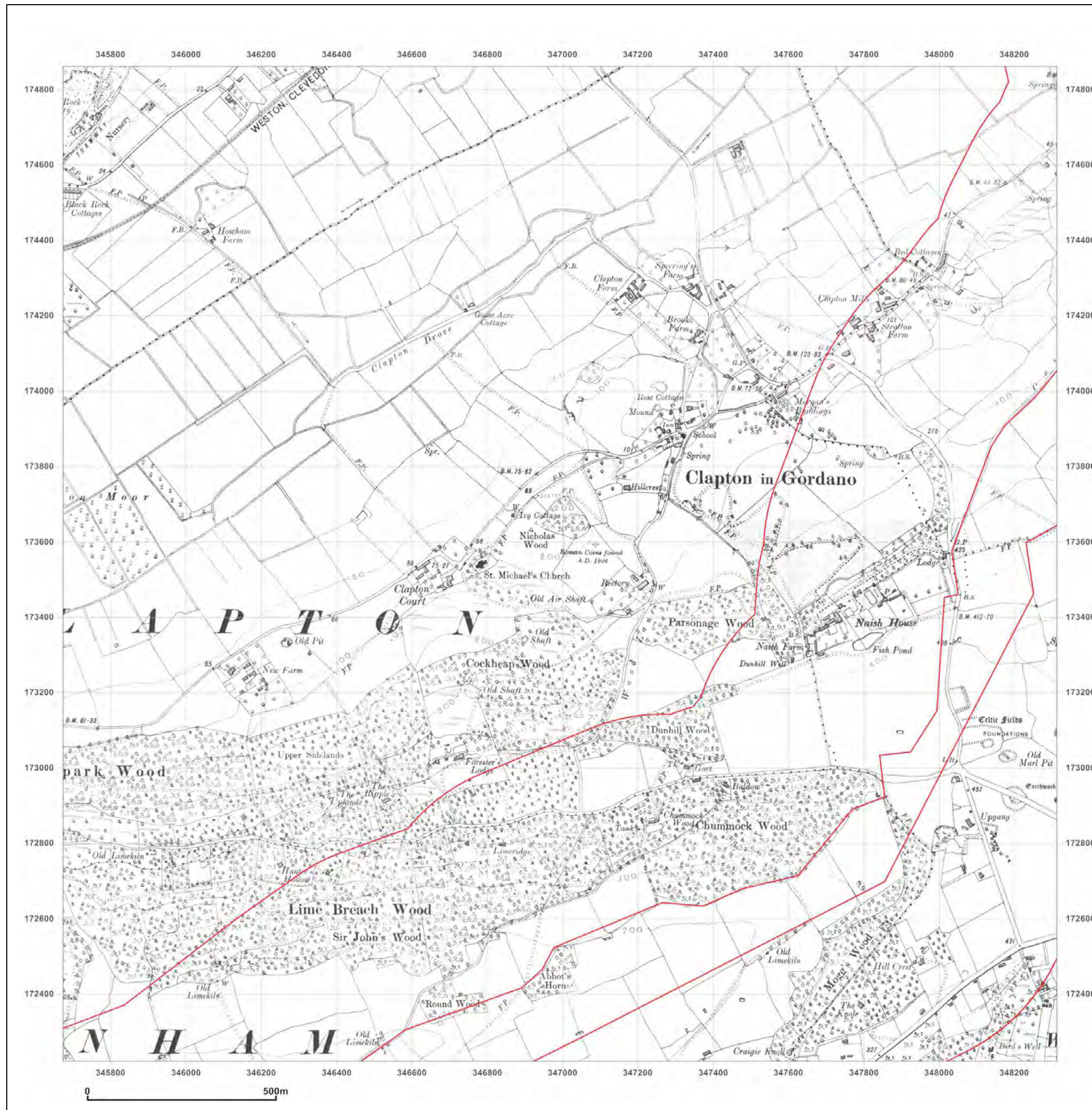


Produced by
 GroundSure Environmental Insight
 T: 08444 159000
 E: info@groundsure.com
 W: www.groundsure.com

© Crown copyright and database rights 2013 Ordnance Survey 100035207

Production date: 23 May 2013

To view map legend click here [\[Link\]](#)



Site Details:

Hinkley Project

Client Ref: Hinkley Project; 13_PO_100.
Report Ref: HMD-278-816308_7_SS_C6
Grid Ref: 346992, 173541

Map Name: County Series

Map date: 1922

Scale: 1:10,560

Printed at: 1:10,560



Surveyed 1886
Revised 1922
Edition N/A
Copyright N/A
Levelled N/A

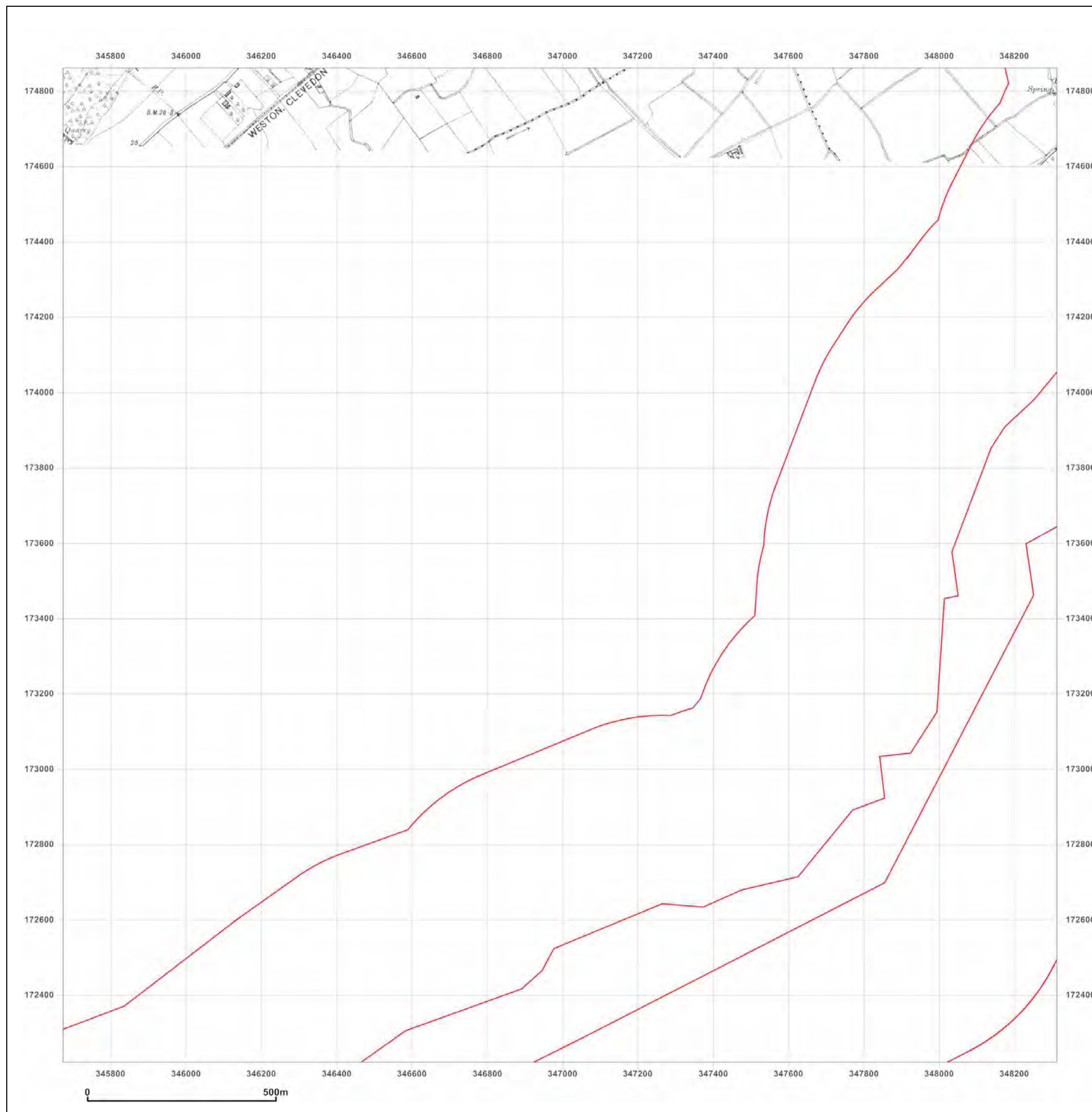


Produced by
GroundSure Environmental Insight
T: 08444 159000
E: info@groundsurre.com
W: [\[Redacted\]](#)

© Crown copyright and database rights 2013 Ordnance Survey 100035207

Production date: 23 May 2013

To view map legend click here [\[Redacted\]](#)



Site Details:

Hinkley Project

Client Ref: Hinkley Project; 13_PO_100.
Report Ref: HMD-278-816308_7_SS_C6
Grid Ref: 346992, 173541

Map Name: County Series


Map date: 1912

Scale: 1:10,560

Printed at: 1:10,560



Surveyed 1882
 Revised 1912
 Edition N/A
 Copyright N/A
 Levelled N/A

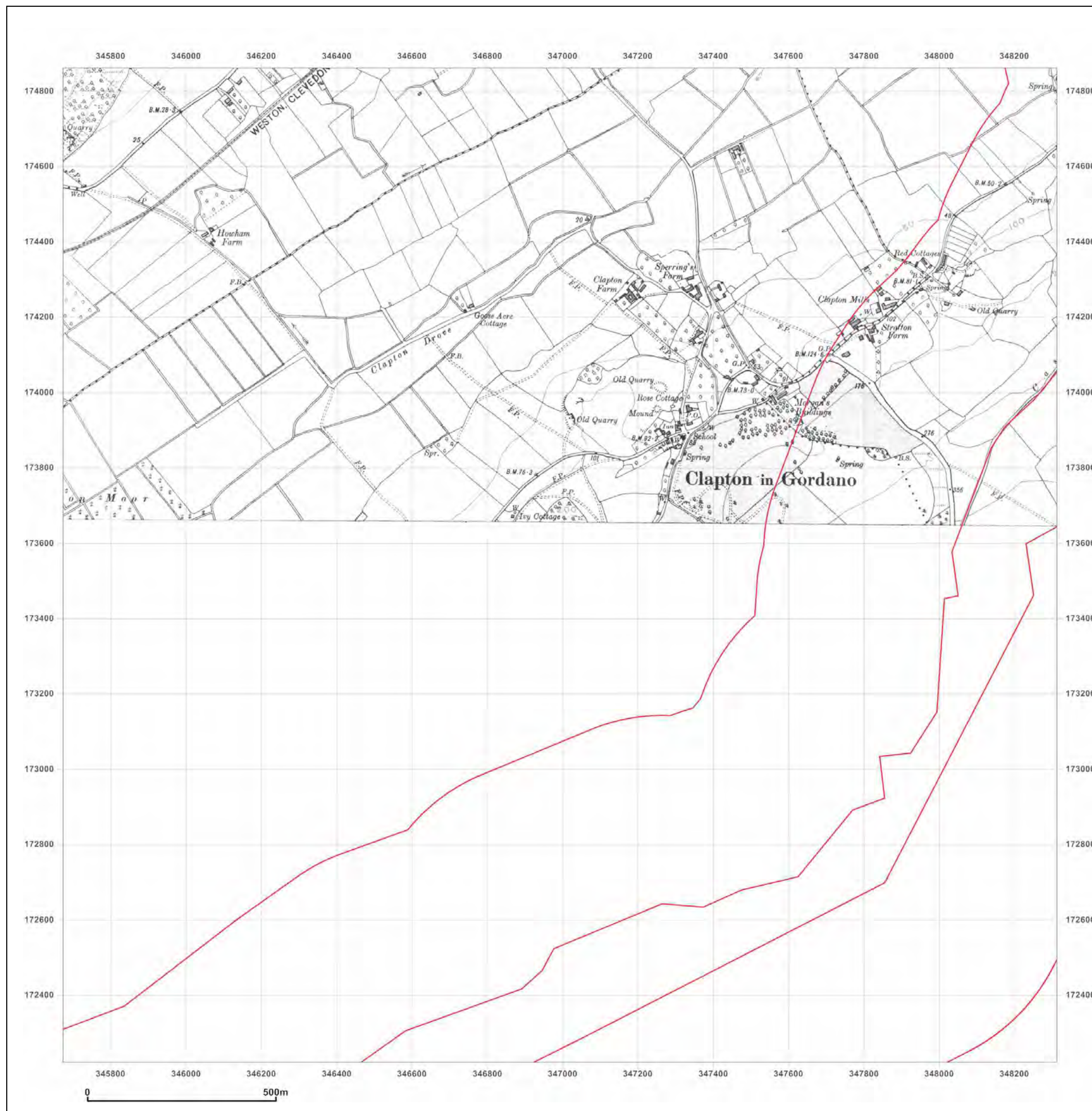


Produced by
 GroundSure Environmental Insight
 T: 08444 159000
 E: info@groundsure.com
 W: www.groundsure.com

© Crown copyright and database rights 2013 Ordnance Survey 100035207

Production date: 23 May 2013

To view map legend click here [\[Link\]](#)



Site Details:

Hinkley Project

Client Ref: Hinkley Project; 13_PO_100.
Report Ref: HMD-278-816308_7_SS_C6
Grid Ref: 346992, 173541

Map Name: County Series


Map date: 1904

Scale: 1:10,560

Printed at: 1:10,560



Surveyed 1882
 Revised 1902
 Edition 1904
 Copyright N/A
 Levelled N/A

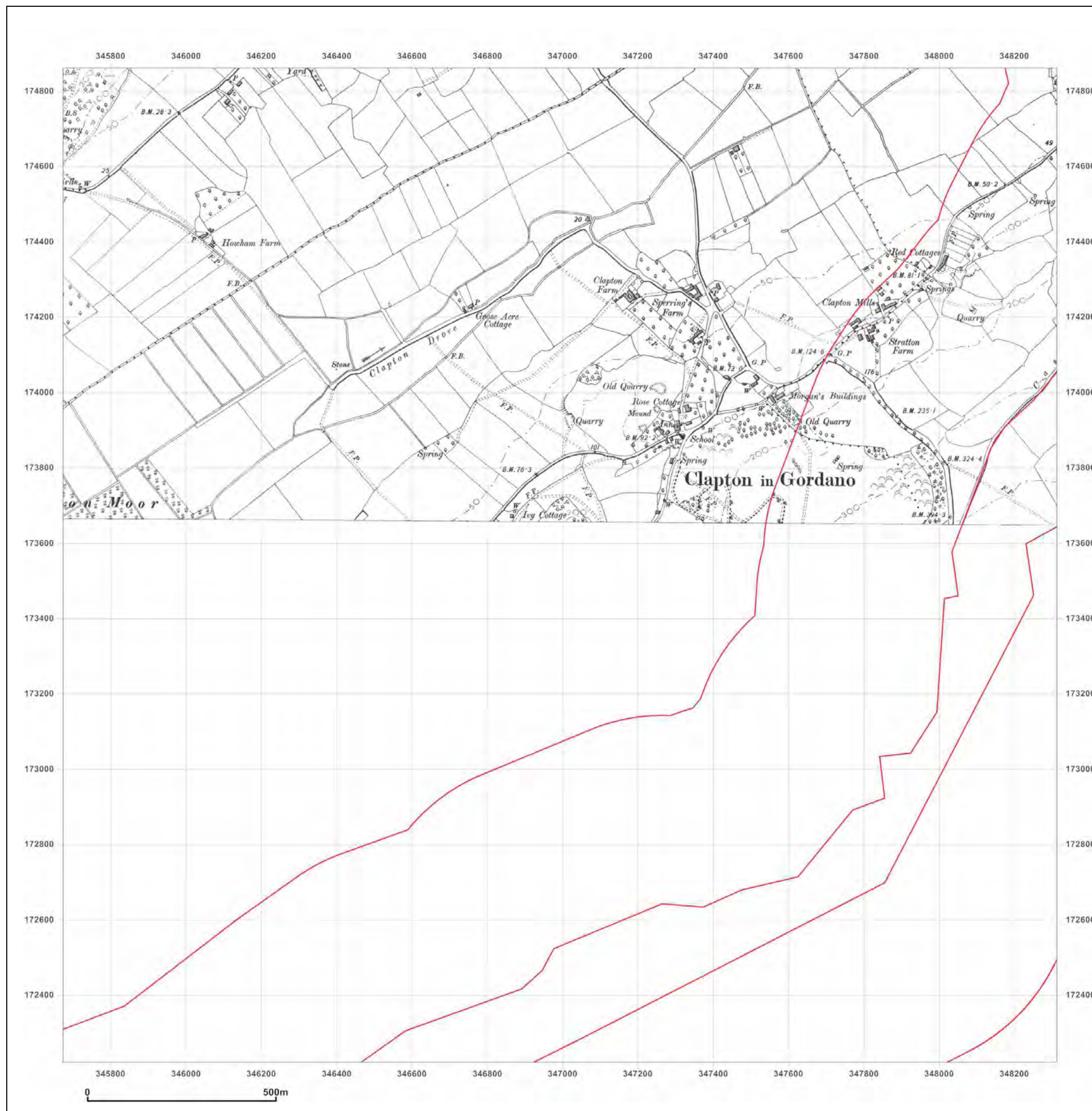


Produced by
 GroundSure Environmental Insight
 T: 08444 159000
 E: info@groundsurre.com
 W: www.groundsure.com

© Crown copyright and database rights 2013 Ordnance Survey 100035207

Production date: 23 May 2013

To view map legend click here [\[Link\]](#)



Site Details:

Hinkley Project

Client Ref: Hinkley Project; 13_PO_100.
Report Ref: HMD-278-816308_7_SS_C6
Grid Ref: 346992, 173541

Map Name: County Series

Map date: 1901-1902

Scale: 1:10,560

Printed at: 1:10,560



Surveyed N/A
 Revised N/A
 Edition N/A
 Copyright N/A
 Levelled N/A

Surveyed 1883
 Revised 1902
 Edition N/A
 Copyright N/A
 Levelled N/A

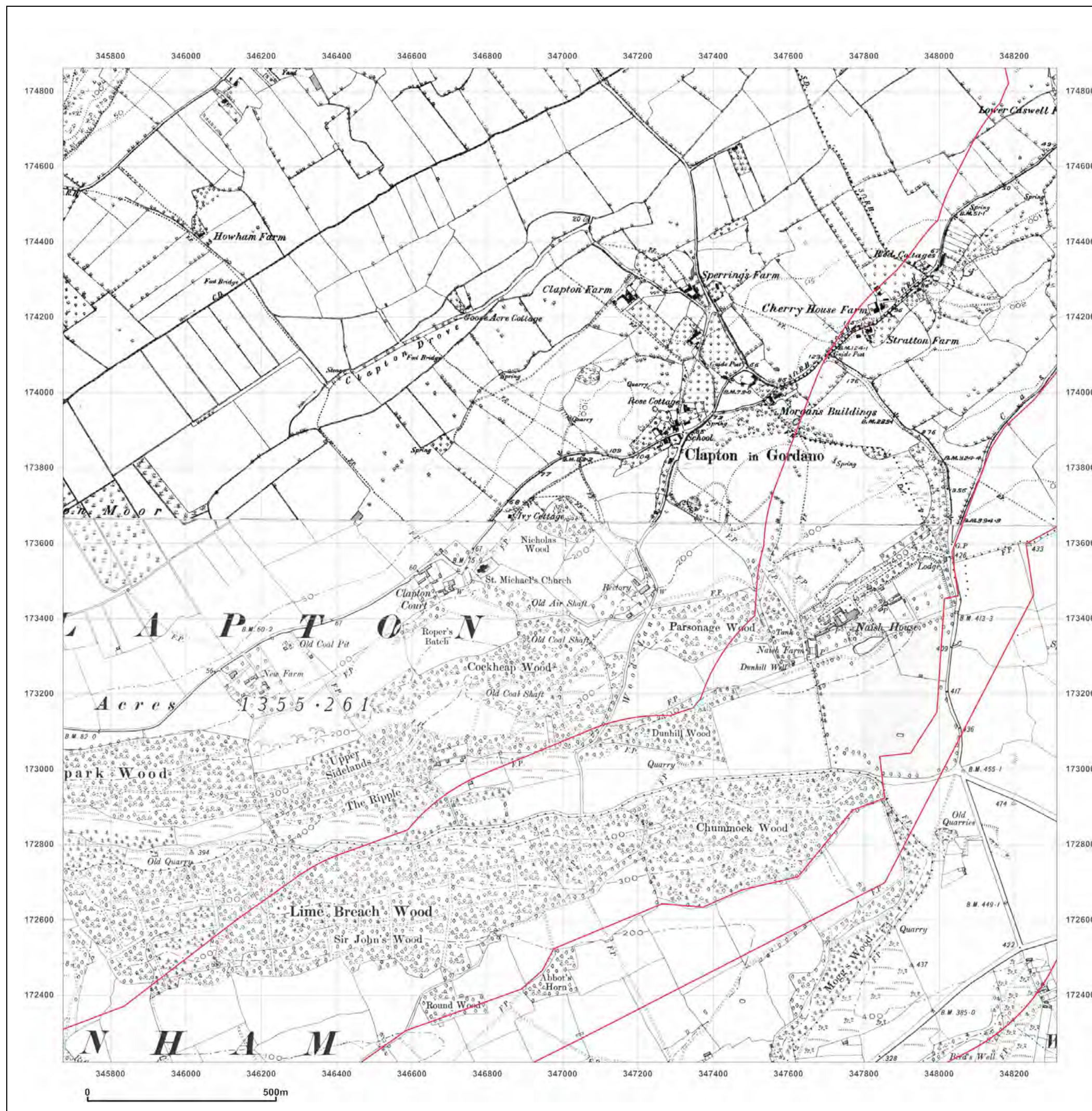


Produced by
 GroundSure Environmental Insight
 T: 08444 159000
 E: info@groundsurre.com
 W: www.groundsure.com

© Crown copyright and database rights 2013 Ordnance Survey 100035207

Production date: 23 May 2013

To view map legend click here [\[Link\]](#)



Site Details:

Hinkley Project

Client Ref: Hinkley Project; 13_PO_100.
Report Ref: HMD-278-816308_7_SS_C6
Grid Ref: 346992, 173541

Map Name: County Series

Map date: 1883-1884

Scale: 1:10,560

Printed at: 1:10,560



Surveyed 1882
 Revised N/A
 Edition N/A
 Copyright N/A
 Levelled N/A

Surveyed 1883
 Revised 1883
 Edition N/A
 Copyright N/A
 Levelled N/A

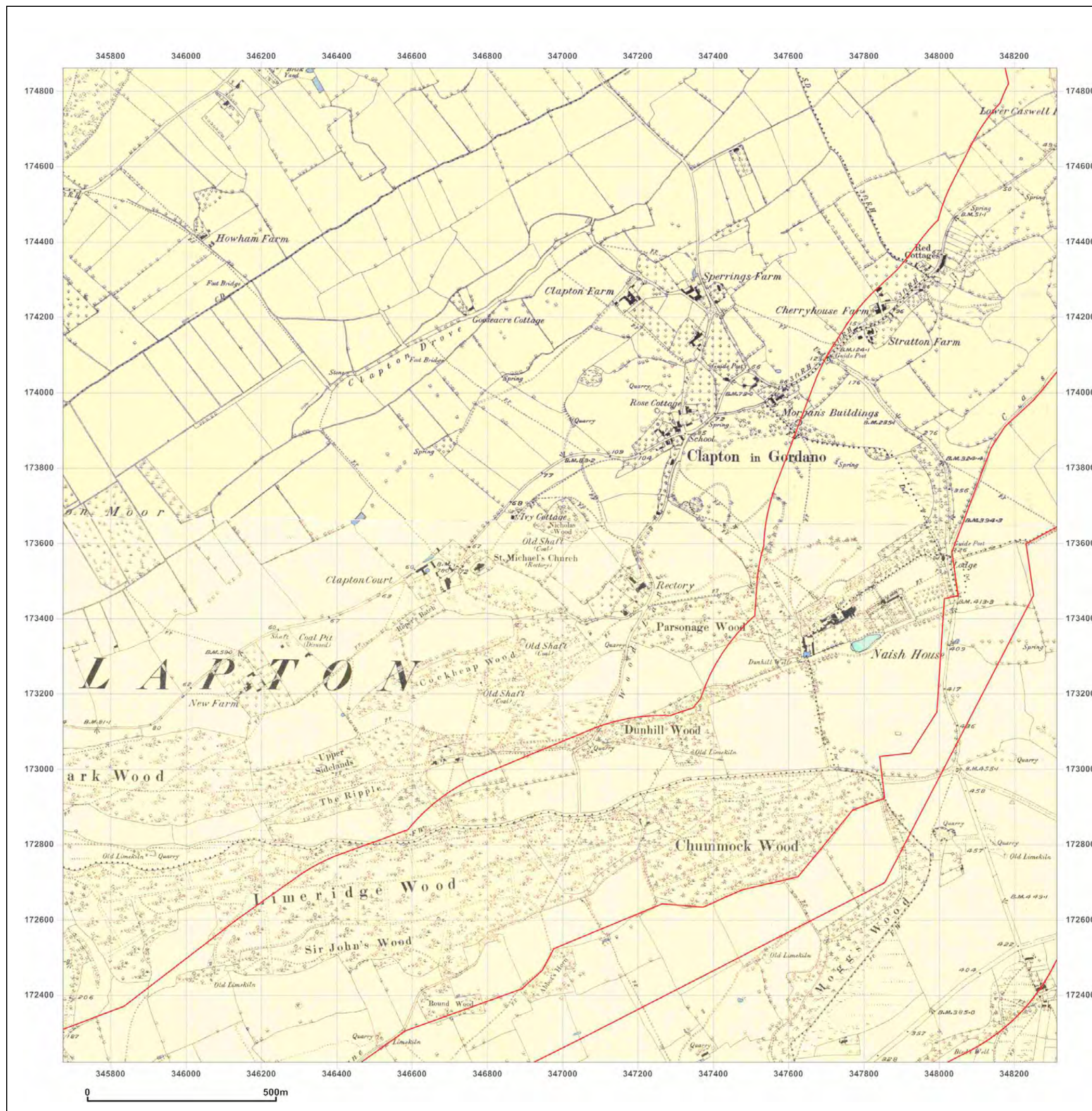


Produced by
 GroundSure Environmental Insight
 T: 08444 159000
 E: info@groundsurre.com
 W: www.groundsure.com

© Crown copyright and database rights 2013 Ordnance Survey 100035207

Production date: 23 May 2013

To view map legend click here [\[Link\]](#)



Site Details:

Hinkley Project

Client Ref: Hinkley Project; 13_PO_100.
Report Ref: HMD-278-816308_7_SS_B8
Grid Ref: 345346, 168830

Map Name: National Grid

Map date: 2012

Scale: 1:10,000

Printed at: 1:10,000

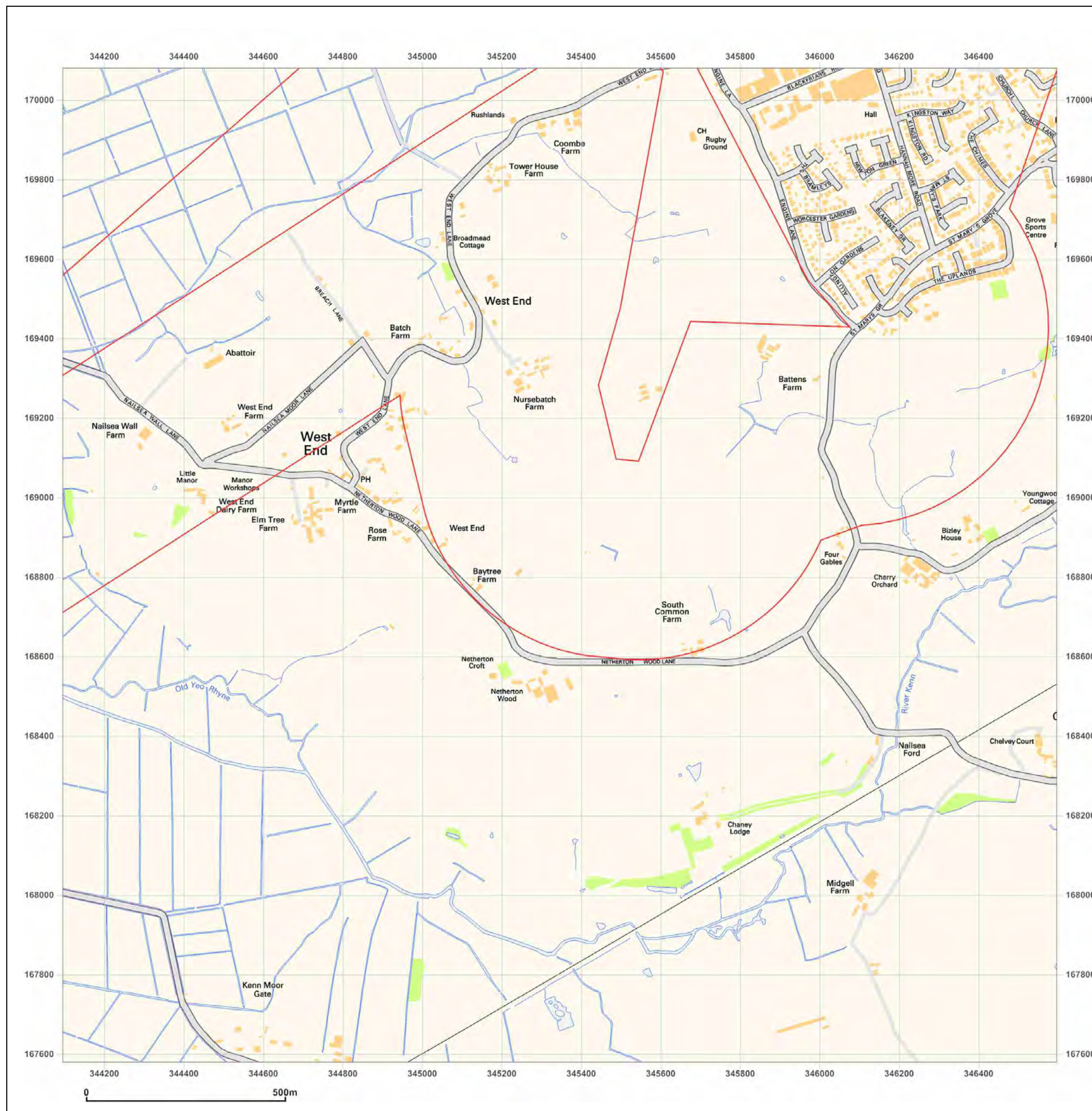


Produced by
 GroundSure Environmental Insight
 T: 08444 159000
 E: info@groundsure.com
 W: www.groundsure.com

© Crown copyright and database rights 2013 Ordnance Survey 100035207

Production date: 23 May 2013

To view map legend click here [\[Link\]](#)



Site Details:

Hinkley Project

Client Ref: Hinkley Project; 13_PO_100.
Report Ref: HMD-278-816308_7_SS_B8
Grid Ref: 345346, 168830

Map Name: 1:10,000 Raster

Map date: 2002

Scale: 1:10,000

Printed at: 1:10,000

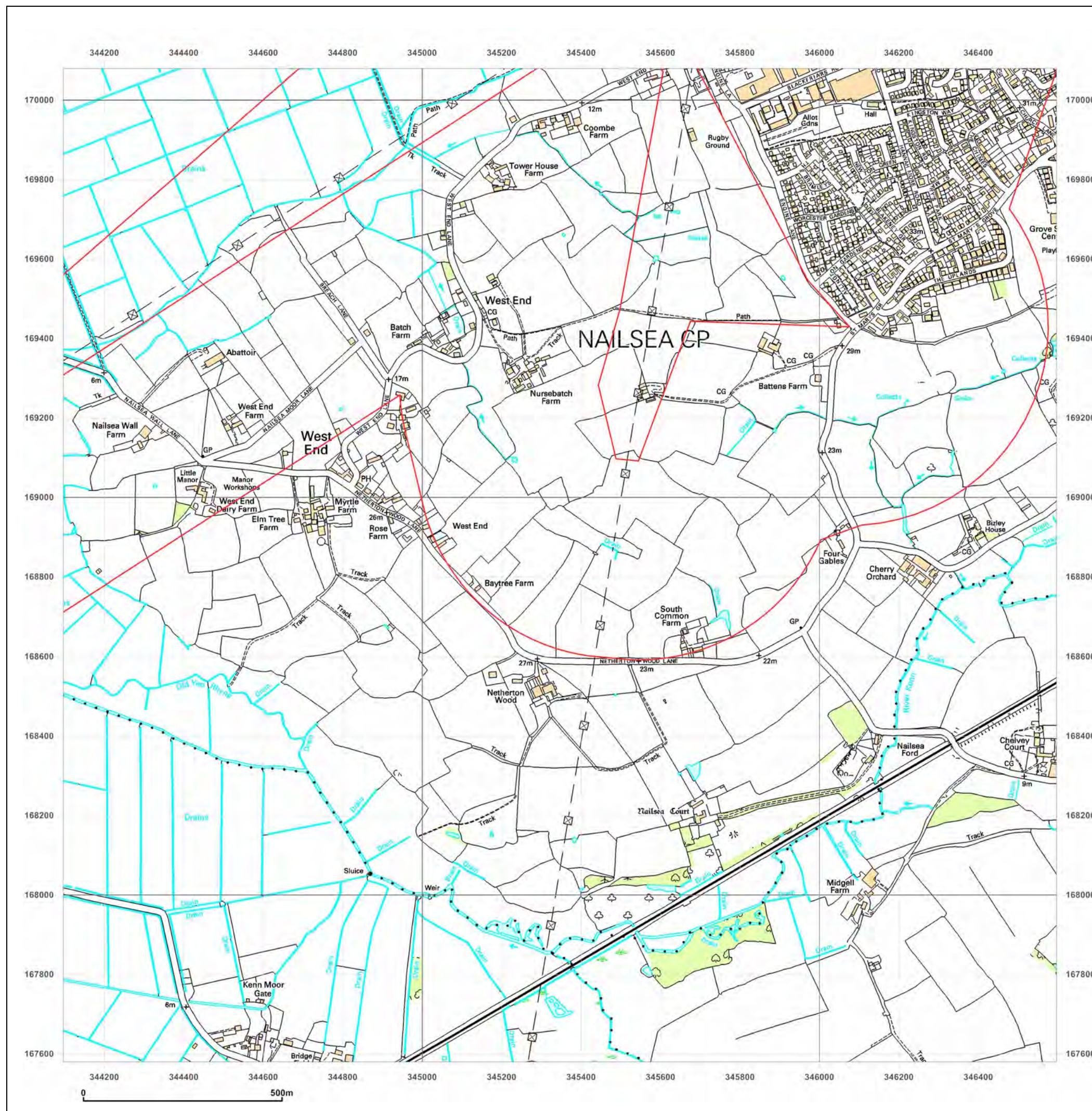


Produced by
 GroundSure Environmental Insight
 T: 08444 159000
 E: info@groundsure.com
 W: www.groundsure.com

© Crown copyright and database rights 2013 Ordnance Survey 100035207

Production date: 23 May 2013

To view map legend click here [\[Link\]](#)



Site Details:

Hinkley Project

Client Ref: Hinkley Project; 13_PO_100.
Report Ref: HMD-278-816308_7_SS_B8
Grid Ref: 345346, 168830

Map Name: National Grid


Map date: 1990-1992

Scale: 1:10,000

Printed at: 1:10,000



Surveyed 1988
 Revised 1990
 Edition N/A
 Copyright N/A
 Levelled N/A



Surveyed 1990
 Revised 1992
 Edition N/A
 Copyright N/A
 Levelled N/A



Produced by
 GroundSure Environmental Insight
 T: 08444 159000
 E: info@groundsure.com
 W: www.groundsure.com

© Crown copyright and database rights 2013 Ordnance Survey 100035207

Production date: 23 May 2013

To view map legend click here [\[Link\]](#)



Site Details:

Hinkley Project

Client Ref: Hinkley Project; 13_PO_100.
Report Ref: HMD-278-816308_7_SS_B8
Grid Ref: 345346, 168830

Map Name: National Grid

Map date: 1978-1980

Scale: 1:10,000

Printed at: 1:10,000



Surveyed 1977
 Revised 1978
 Edition N/A
 Copyright N/A
 Levelled N/A

Surveyed 1977
 Revised 1978
 Edition N/A
 Copyright N/A
 Levelled N/A

Surveyed 1977
 Revised 1980
 Edition N/A
 Copyright N/A
 Levelled N/A

Surveyed 1978
 Revised 1980
 Edition N/A
 Copyright N/A
 Levelled N/A

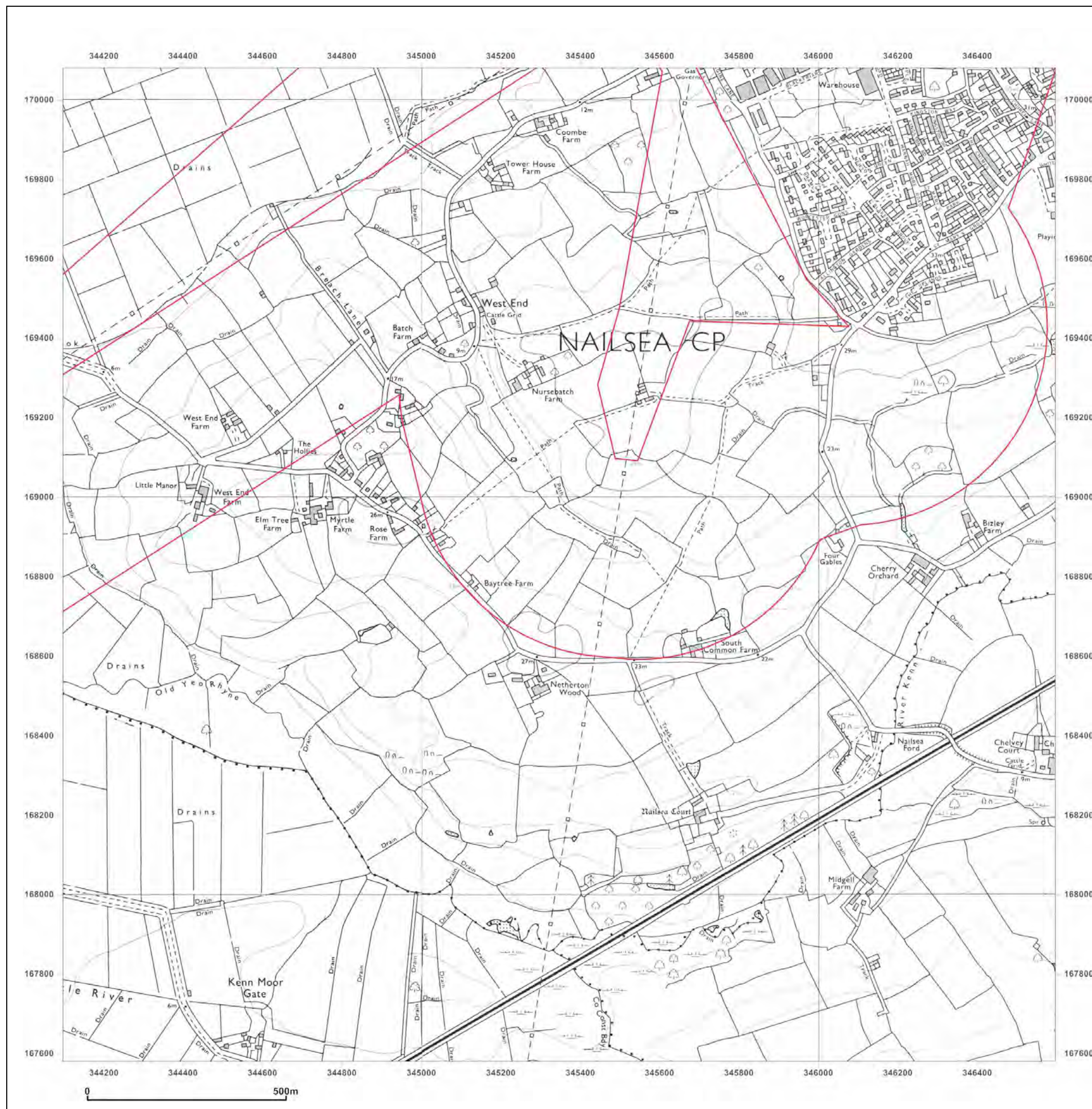


Produced by
 GroundSure Environmental Insight
 T: 08444 159000
 E: info@groundsurre.com
 W: www.groundsure.com

© Crown copyright and database rights 2013 Ordnance Survey 100035207

Production date: 23 May 2013

To view map legend click here [\[Link\]](#)



Site Details:

Hinkley Project

Client Ref: Hinkley Project; 13_PO_100.
Report Ref: HMD-278-816308_7_SS_B8
Grid Ref: 345346, 168830

Map Name: Provisional

Map date: 1975

Scale: 1:10,560

Printed at: 1:10,560



Surveyed 1949
 Revised 1949
 Edition N/A
 Copyright N/A
 Levelled N/A

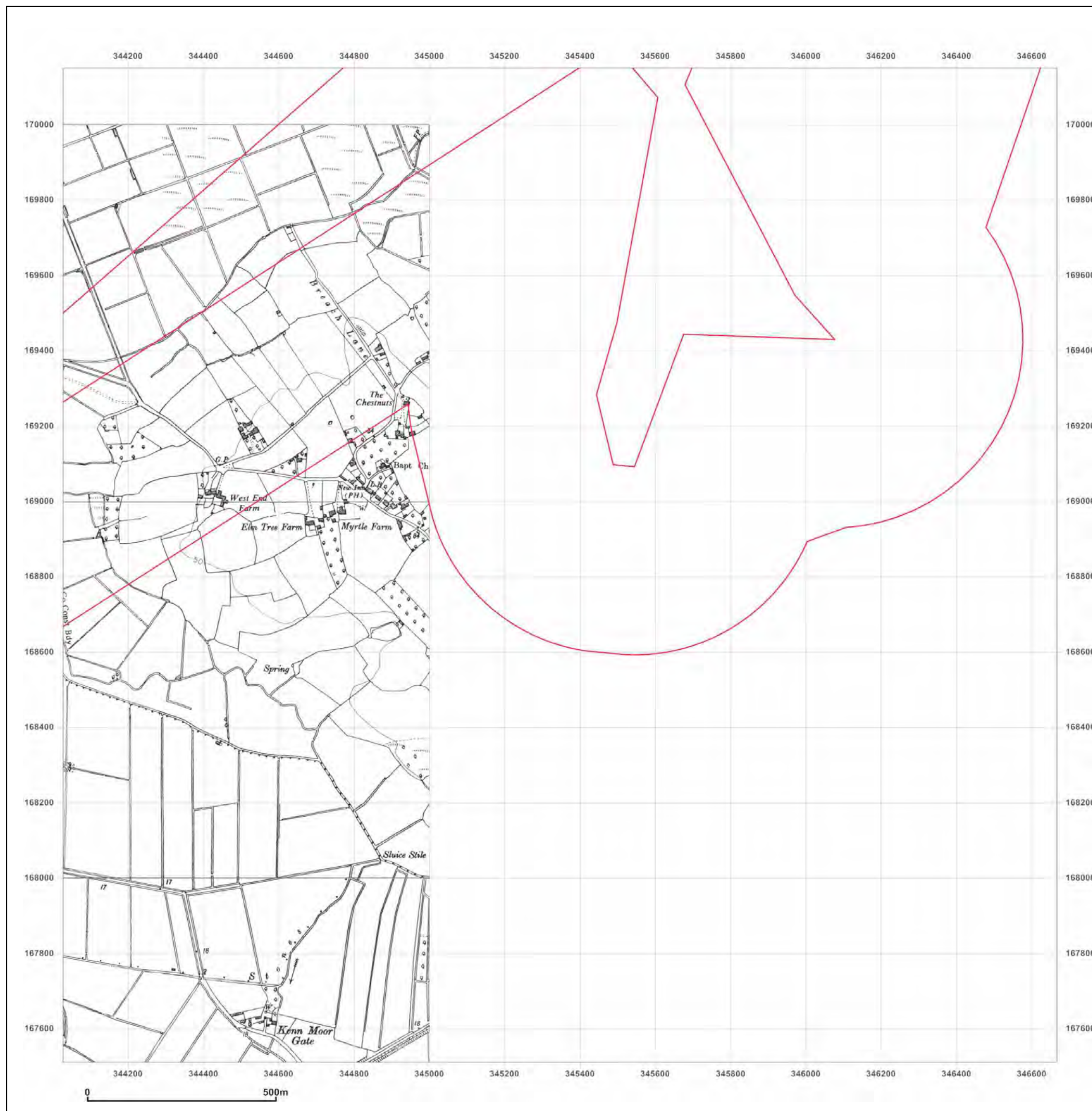


Produced by
 GroundSure Environmental Insight
 T: 08444 159000
 E: info@groundsure.com
 W: [REDACTED]

© Crown copyright and database rights 2013 Ordnance Survey 100035207

Production date: 23 May 2013

To view map legend click here [REDACTED]



Site Details:

Hinkley Project

Client Ref: Hinkley Project; 13_PO_100.
Report Ref: HMD-278-816308_7_SS_B8
Grid Ref: 345346, 168830

Map Name: Provisional

Map date: 1960

Scale: 1:10,560

Printed at: 1:10,560



Surveyed 1949
 Revised 1949
 Edition N/A
 Copyright N/A
 Levelled N/A

Surveyed 1949
 Revised 1949
 Edition N/A
 Copyright N/A
 Levelled N/A

Surveyed 1949
 Revised 1949
 Edition N/A
 Copyright N/A
 Levelled N/A

Surveyed 1949
 Revised 1949
 Edition N/A
 Copyright N/A
 Levelled N/A

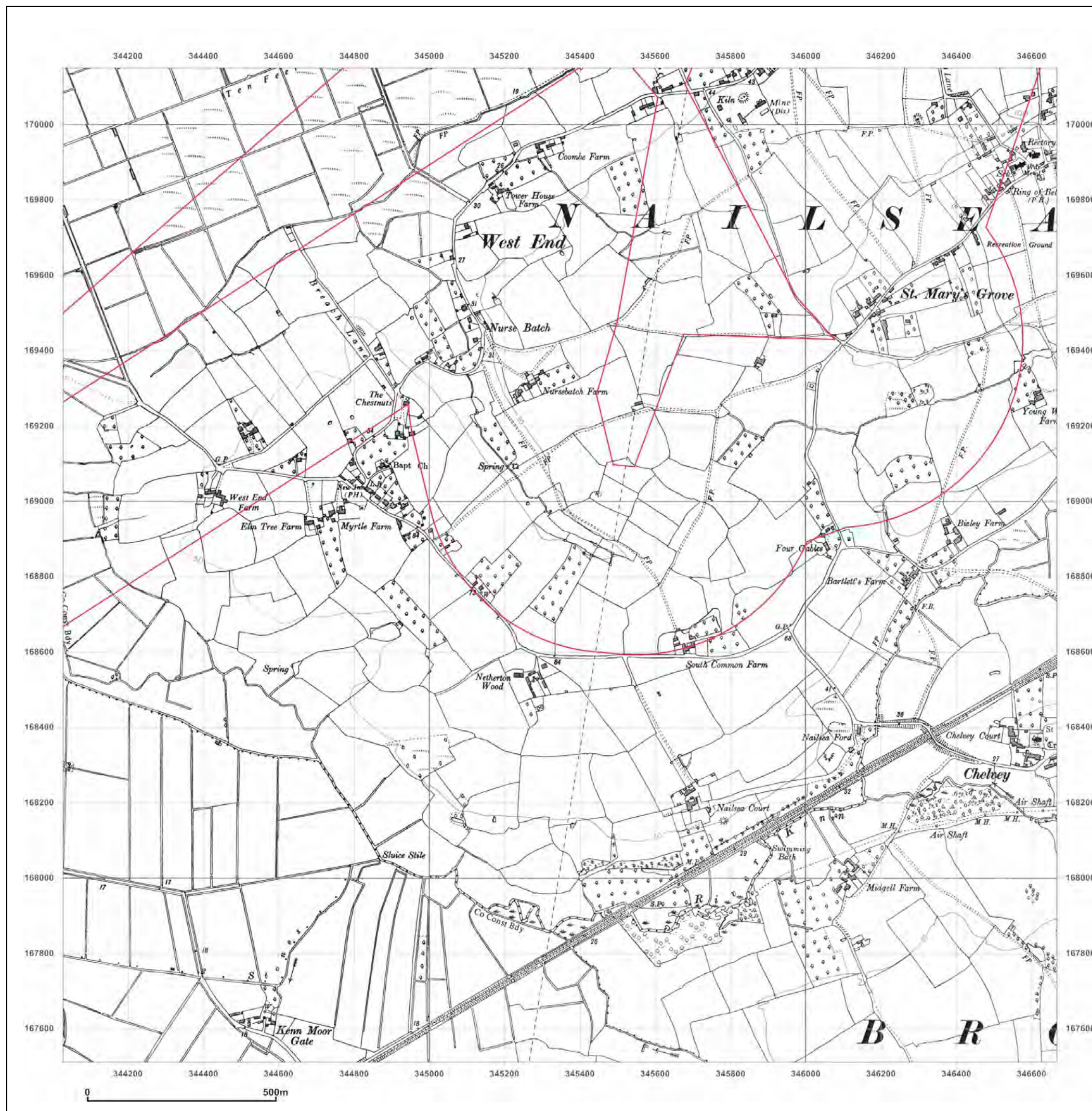


Produced by
 GroundSure Environmental Insight
 T: 08444 159000
 E: info@groundsure.com
 W: www.groundsure.com

© Crown copyright and database rights 2013 Ordnance Survey 100035207

Production date: 23 May 2013

To view map legend click here [\[Link\]](#)



Site Details:

Hinkley Project

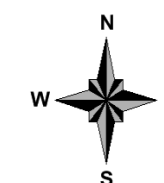
Client Ref: Hinkley Project; 13_PO_100.
Report Ref: HMD-278-816308_7_SS_B8
Grid Ref: 345346, 168830

Map Name: County Series


Map date: 1938

Scale: 1:10,560

Printed at: 1:10,560



Surveyed 1883.
 Revised 1938
 Edition N/A
 Copyright N/A
 Levelled N/A

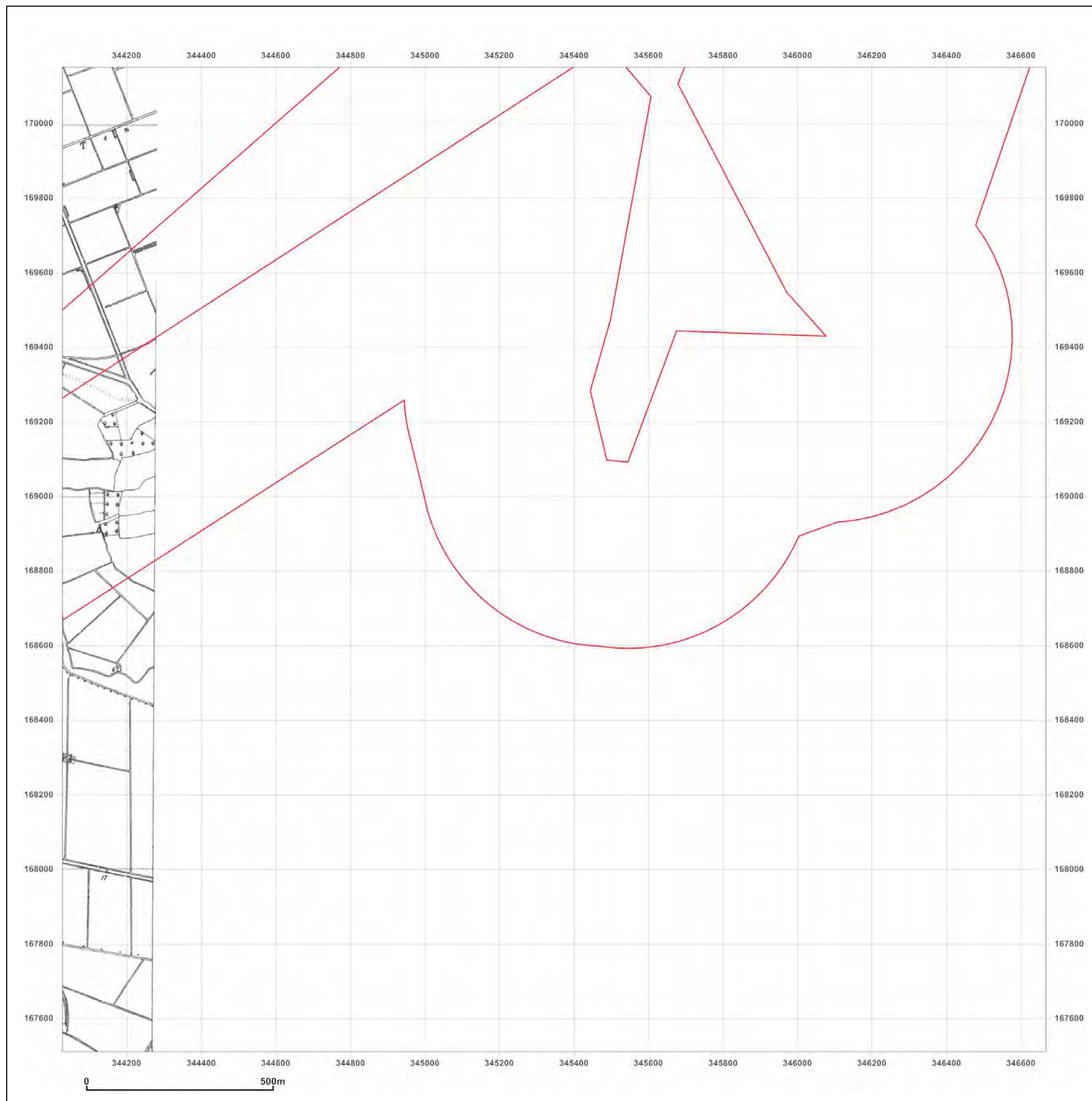


Produced by
 GroundSure Environmental Insight
 T: 08444 159000
 E: info@groundsure.com
 W: [REDACTED]

© Crown copyright and database rights 2013 Ordnance Survey 100035207

Production date: 23 May 2013

To view map legend click here [REDACTED]



Site Details:

Hinkley Project


Client Ref: Hinkley Project; 13_PO_100.
Report Ref: HMD-278-816308_7_SS_B8
Grid Ref: 345346, 168830

Map Name: County Series

Map date: 1930

Scale: 1:10,560

Printed at: 1:10,560



Surveyed 1882
 Revised 1930
 Edition N/A
 Copyright N/A
 Levelled N/A

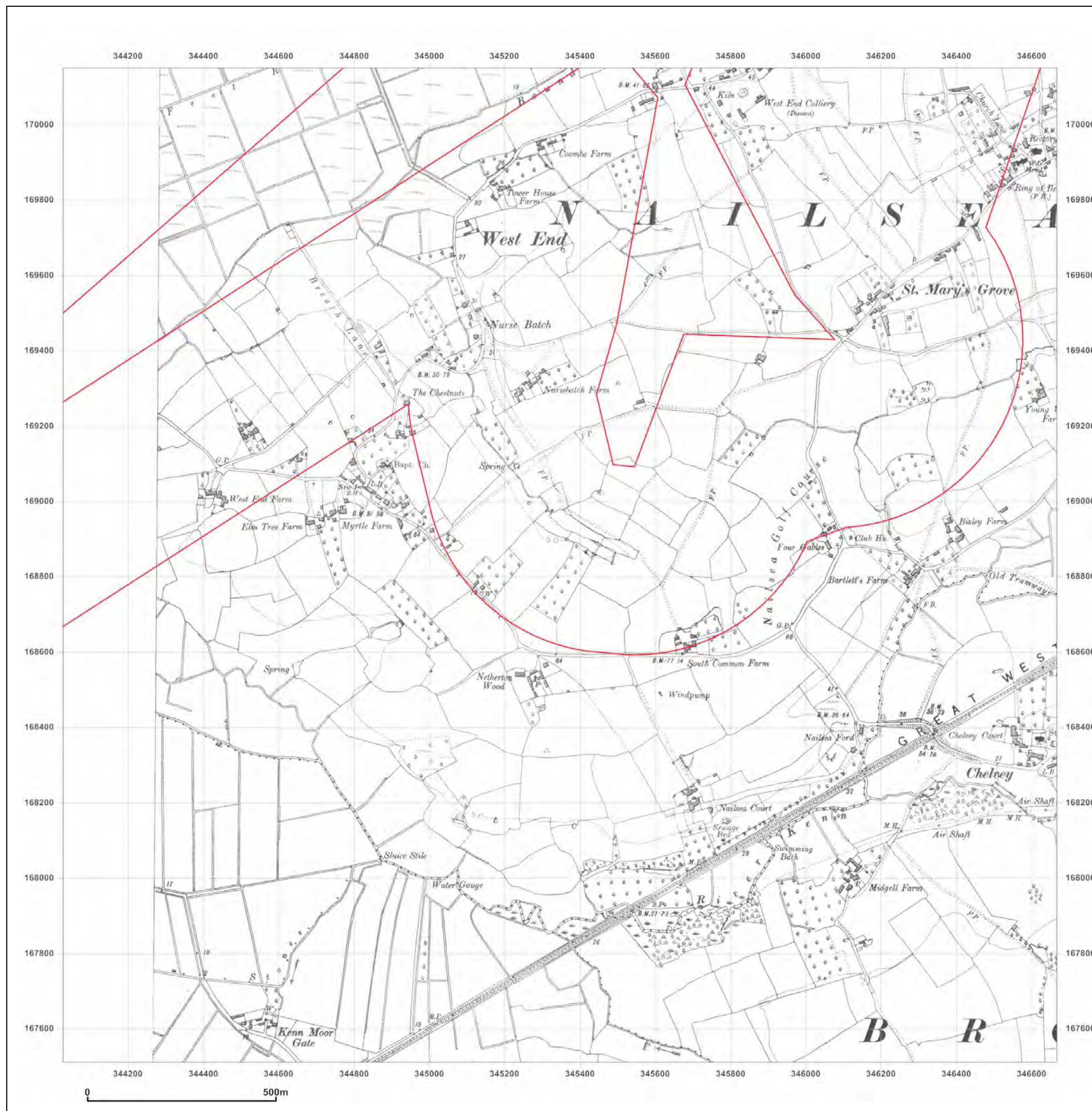


Produced by
 GroundSure Environmental Insight
 T: 08444 159000
 E: info@groundsure.com
 W: www.groundsure.com

© Crown copyright and database rights 2013 Ordnance Survey 100035207

Production date: 23 May 2013

To view map legend click here [\[Link\]](#)



Site Details:

Hinkley Project

Client Ref: Hinkley Project; 13_PO_100.
Report Ref: HMD-278-816308_7_SS_B8
Grid Ref: 345346, 168830

Map Name: County Series

Map date: 1902

Scale: 1:10,560

Printed at: 1:10,560



Surveyed 1882
 Revised 1902
 Edition N/A
 Copyright N/A
 Levelled N/A

Surveyed 1882
 Revised 1902
 Edition N/A
 Copyright N/A
 Levelled N/A

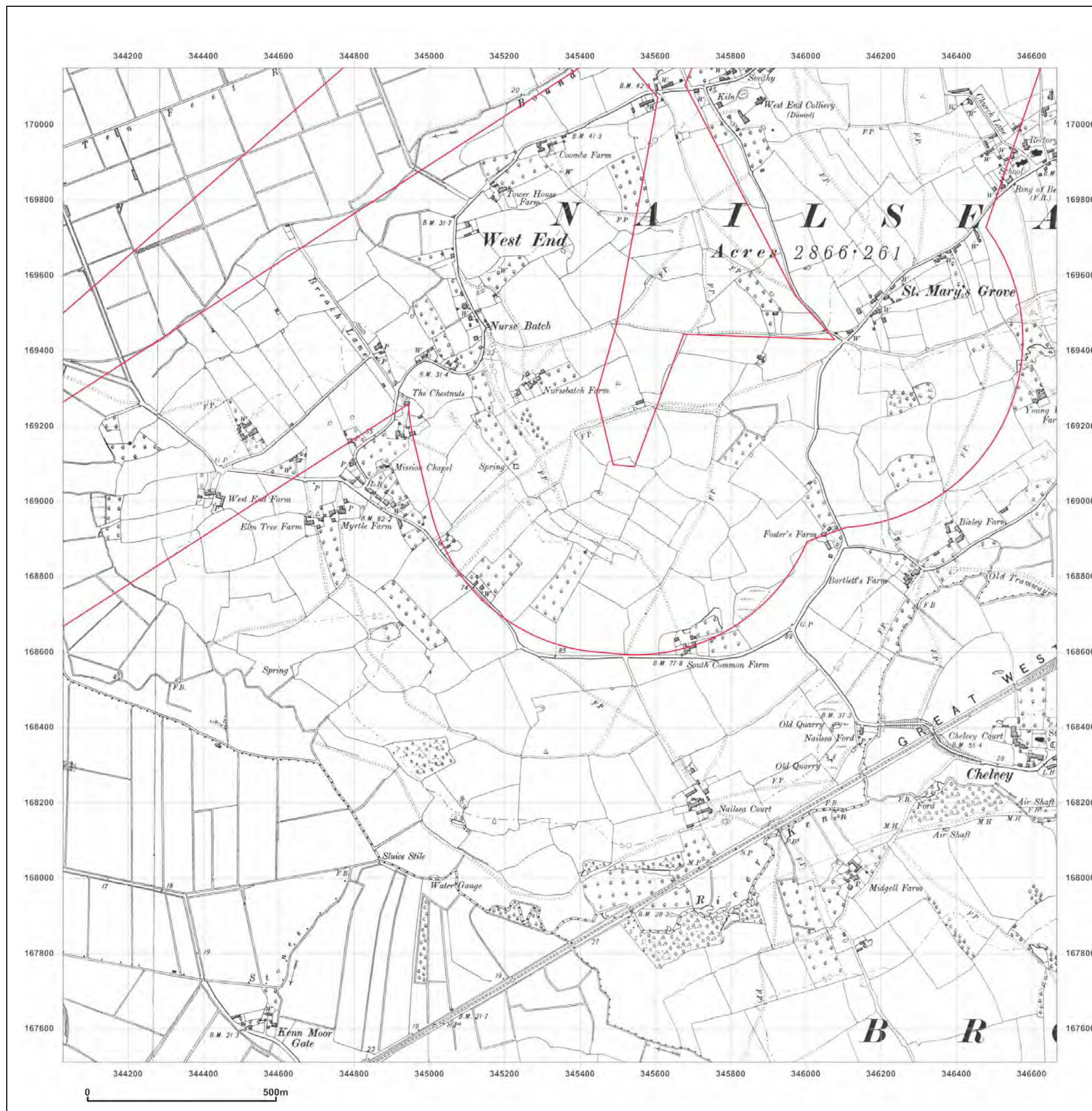


Produced by
 GroundSure Environmental Insight
 T: 08444 159000
 E: info@groundsure.com
 W: www.groundsure.com

© Crown copyright and database rights 2013 Ordnance Survey 100035207

Production date: 23 May 2013

To view map legend click here [\[Link\]](#)



Site Details:

Hinkley Project

Client Ref: Hinkley Project; 13_PO_100.
Report Ref: HMD-278-816308_7_SS_B8
Grid Ref: 345346, 168830

Map Name: County Series

Map date: 1883-1884

Scale: 1:10,560

Printed at: 1:10,560



Surveyed 1883
 Revised 1883
 Edition N/A
 Copyright N/A
 Levelled N/A

Surveyed 1883
 Revised N/A
 Edition N/A
 Copyright N/A
 Levelled N/A



Produced by
 GroundSure Environmental Insight
 T: 08444 159000
 E: info@groundsure.com
 W: www.groundsure.com

© Crown copyright and database rights 2013 Ordnance Survey 100035207

Production date: 23 May 2013

To view map legend click here [\[Link\]](#)



Site Details:
Hinkley Project

Client Ref: Hinkley Project; 13_PO_100.
Report Ref: HMD-278-816308_7_SS_B7
Grid Ref: 344598, 171185

Map Name: 1:10,000 Raster

Map date: 2002

Scale: 1:10,000

Printed at: 1:10,000

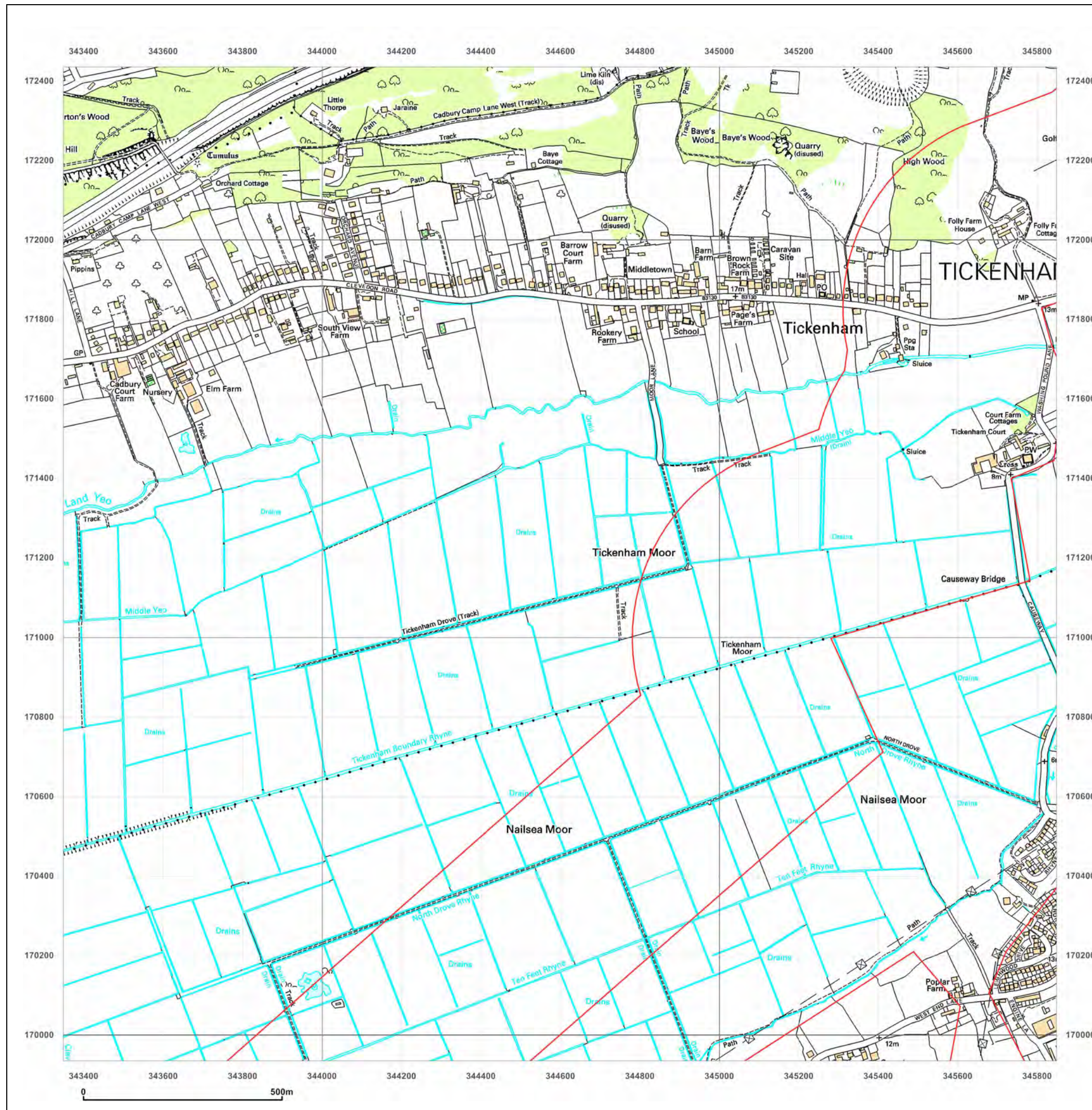


Produced by
GroundSure Environmental Insight
T: 08444 159000
E: info@groundsure.com
W: www.groundsure.com

© Crown copyright and database rights 2013 Ordnance Survey 100035207

Production date: 23 May 2013

To view map legend click here [\[Link\]](#)



Site Details:

Hinkley Project

Client Ref: Hinkley Project; 13_PO_100.
Report Ref: HMD-278-816308_7_SS_B7
Grid Ref: 344598, 171185

Map Name: National Grid


Map date: 1990-1992

Scale: 1:10,000

Printed at: 1:10,000



Surveyed 1988
 Revised 1990
 Edition N/A
 Copyright N/A
 Levelled N/A



Surveyed 1990
 Revised 1992
 Edition N/A
 Copyright N/A
 Levelled N/A

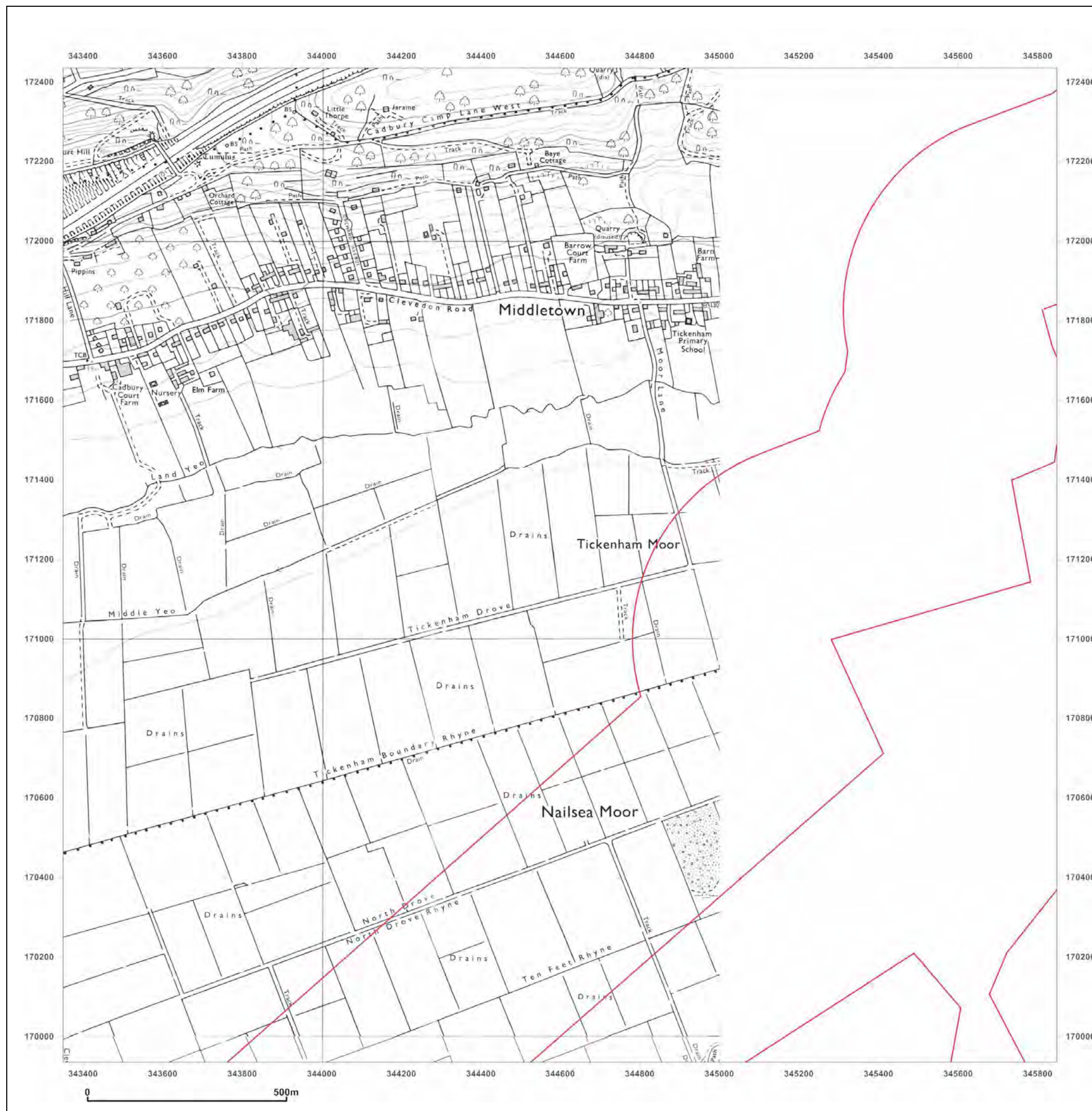


Produced by
 GroundSure Environmental Insight
 T: 08444 159000
 E: info@groundsure.com
 W: www.groundsure.com

© Crown copyright and database rights 2013 Ordnance Survey 100035207

Production date: 23 May 2013

To view map legend click here [\[Link\]](#)



Site Details:

Hinkley Project

Client Ref: Hinkley Project; 13_PO_100.
Report Ref: HMD-278-816308_7_SS_B7
Grid Ref: 344598, 171185

Map Name: National Grid

Map date: 1978-1980

Scale: 1:10,000

Printed at: 1:10,000



Surveyed 1977
 Revised 1978
 Edition N/A
 Copyright N/A
 Levelled N/A

Surveyed 1977
 Revised 1978
 Edition N/A
 Copyright N/A
 Levelled N/A

Surveyed 1977
 Revised 1980
 Edition N/A
 Copyright N/A
 Levelled N/A

Surveyed 1978
 Revised 1980
 Edition N/A
 Copyright N/A
 Levelled N/A

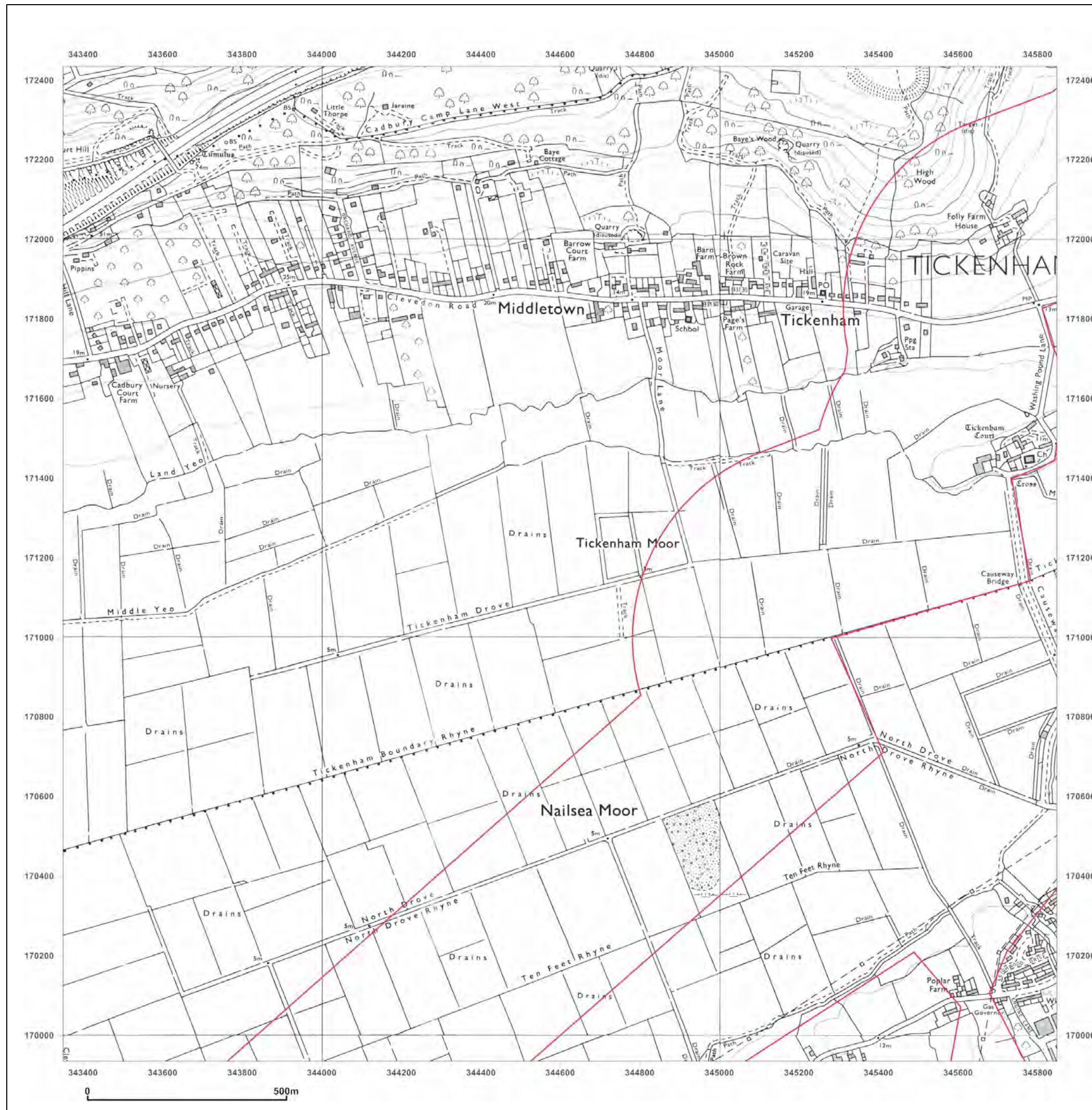


Produced by
 GroundSure Environmental Insight
 T: 08444 159000
 E: info@groundsure.com
 W: www.groundsure.com

© Crown copyright and database rights 2013 Ordnance Survey 100035207

Production date: 23 May 2013

To view map legend click here [\[Link\]](#)



Site Details:

Hinkley Project


Client Ref: Hinkley Project; 13_PO_100.
Report Ref: HMD-278-816308_7_SS_B7
Grid Ref: 344598, 171185

Map Name: Provisional

Map date: 1975

Scale: 1:10,560

Printed at: 1:10,560

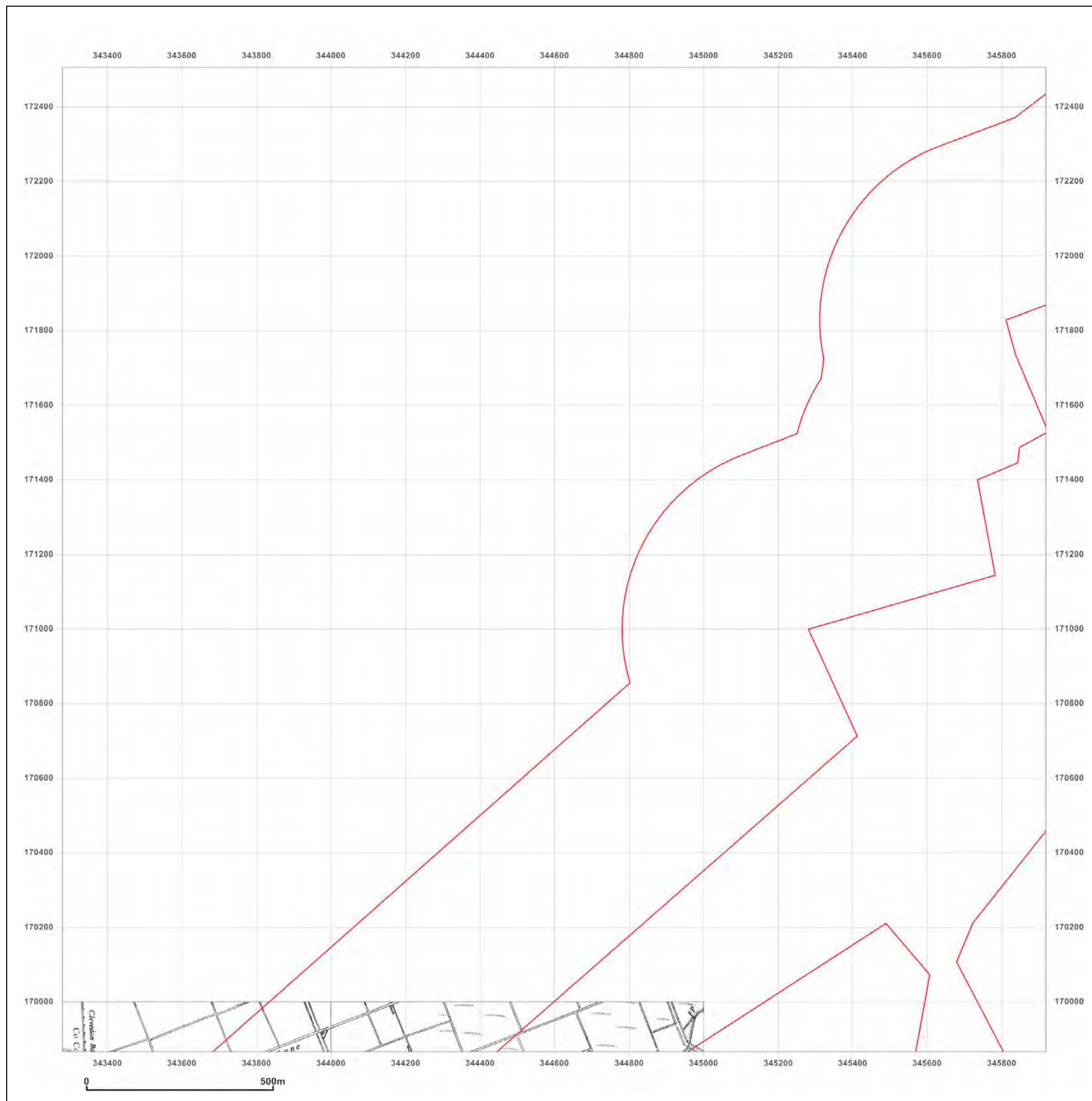


Produced by
 GroundSure Environmental Insight
 T: 08444 159000
 E: info@groundsure.com
 W: [REDACTED]

© Crown copyright and database rights 2013 Ordnance Survey 100035207

Production date: 23 May 2013

To view map legend click here [REDACTED]



Site Details:

Hinkley Project

Client Ref: Hinkley Project; 13_PO_100.

Report Ref: HMD-278-816308_7_SS_B7

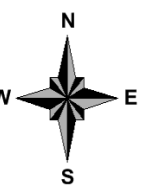
Grid Ref: 344598, 171185

Map Name: Provisional

Map date: 1960

Scale: 1:10,560

Printed at: 1:10,560



Surveyed 1949
Revised 1949
Edition N/A
Copyright N/A
Levelled N/A

Surveyed 1949
Revised 1949
Edition N/A
Copyright N/A
Levelled N/A

Surveyed 1949
Revised 1949
Edition N/A
Copyright N/A
Levelled N/A

Surveyed 1949
Revised 1949
Edition N/A
Copyright N/A
Levelled N/A

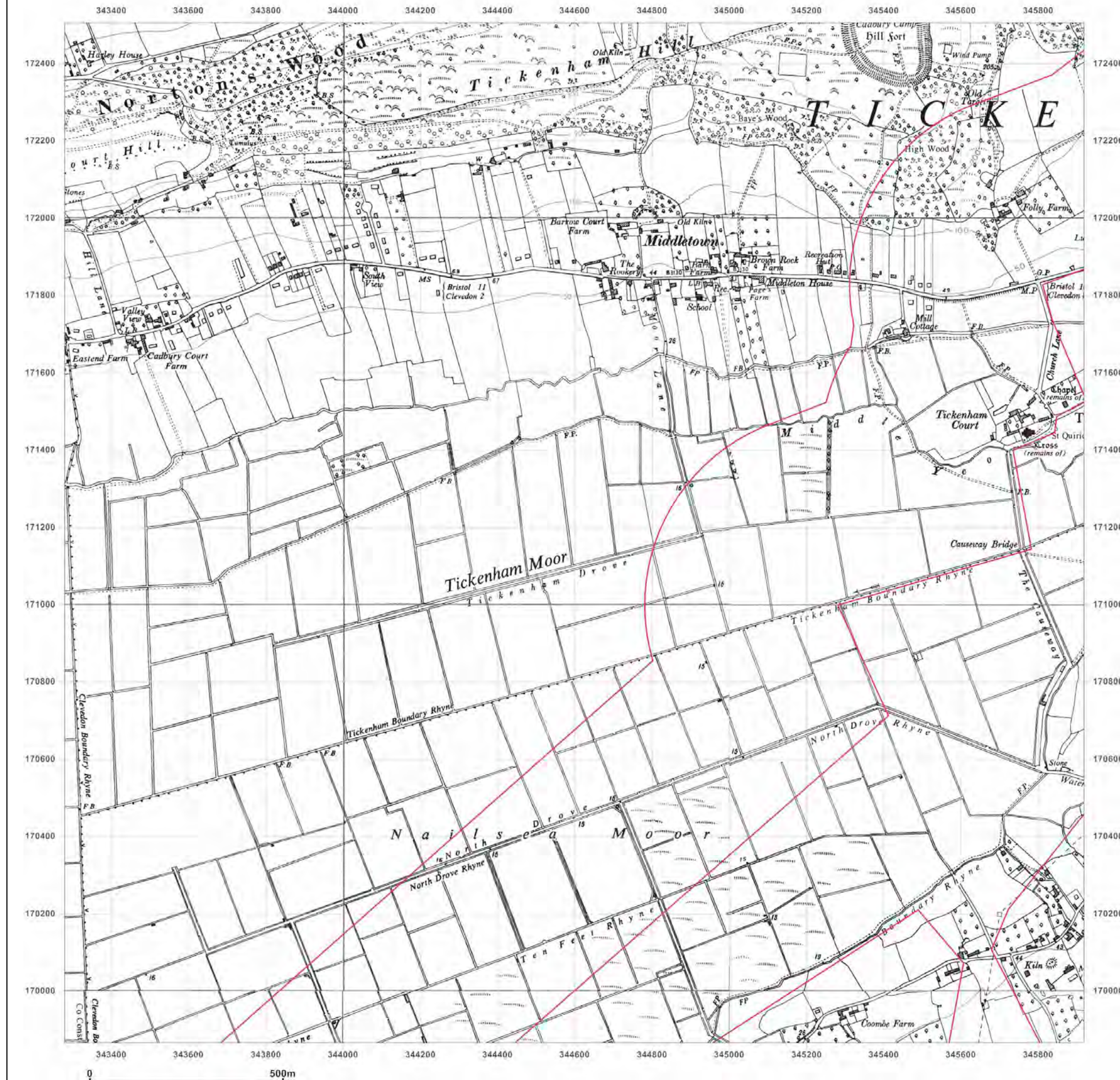


Produced by
GroundSure Environmental Insight
T: 08444 159000
E: info@groundsure.com
W: www.groundsure.com

© Crown copyright and database rights 2013 Ordnance Survey 100035207

Production date: 23 May 2013

To view map legend click here [\[Link\]](#)



Site Details:

Hinkley Project

Client Ref: Hinkley Project; 13_PO_100.
Report Ref: HMD-278-816308_7_SS_B7
Grid Ref: 344598, 171185

Map Name: County Series


Map date: 1938

Scale: 1:10,560

Printed at: 1:10,560



Surveyed 1882
 Revised 1938
 Edition N/A
 Copyright N/A
 Levelled N/A



Surveyed 1883
 Revised 1938
 Edition N/A
 Copyright N/A
 Levelled N/A

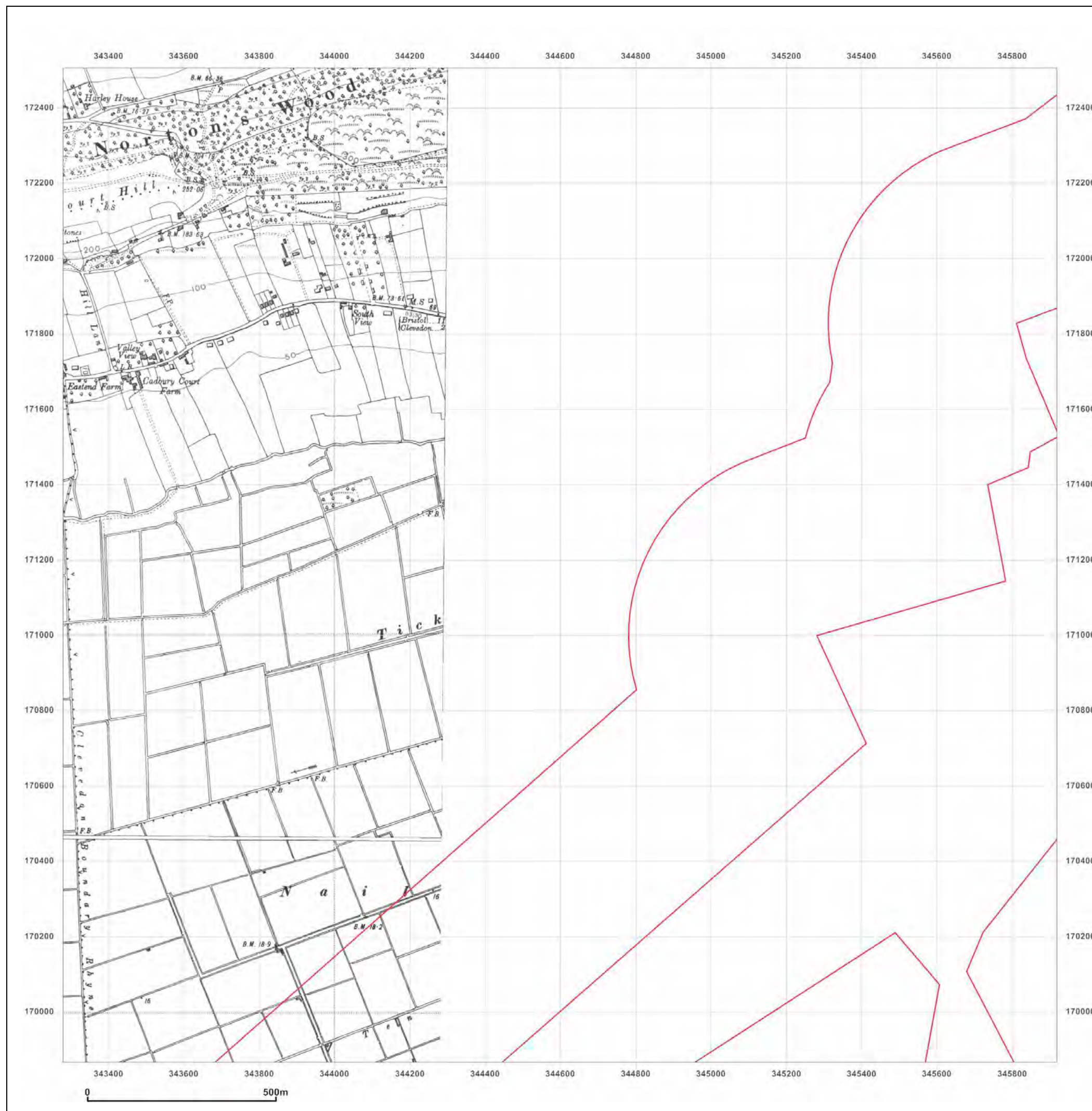


Produced by
 GroundSure Environmental Insight
 T: 08444 159000
 E: info@groundsurre.com
 W: www.groundsure.com

© Crown copyright and database rights 2013 Ordnance Survey 100035207

Production date: 23 May 2013

To view map legend click here [\[Link\]](#)



Site Details:

Hinkley Project

Client Ref: Hinkley Project; 13_PO_100.
Report Ref: HMD-278-816308_7_SS_B7
Grid Ref: 344598, 171185

Map Name: County Series

Map date: 1930-1932

Scale: 1:10,560

Printed at: 1:10,560



Surveyed 1882
 Revised 1930
 Edition N/A
 Copyright N/A
 Levelled N/A

Surveyed 1882
 Revised 1932
 Edition N/A
 Copyright N/A
 Levelled N/A

Surveyed 1882
 Revised 1930
 Edition N/A
 Copyright N/A
 Levelled N/A

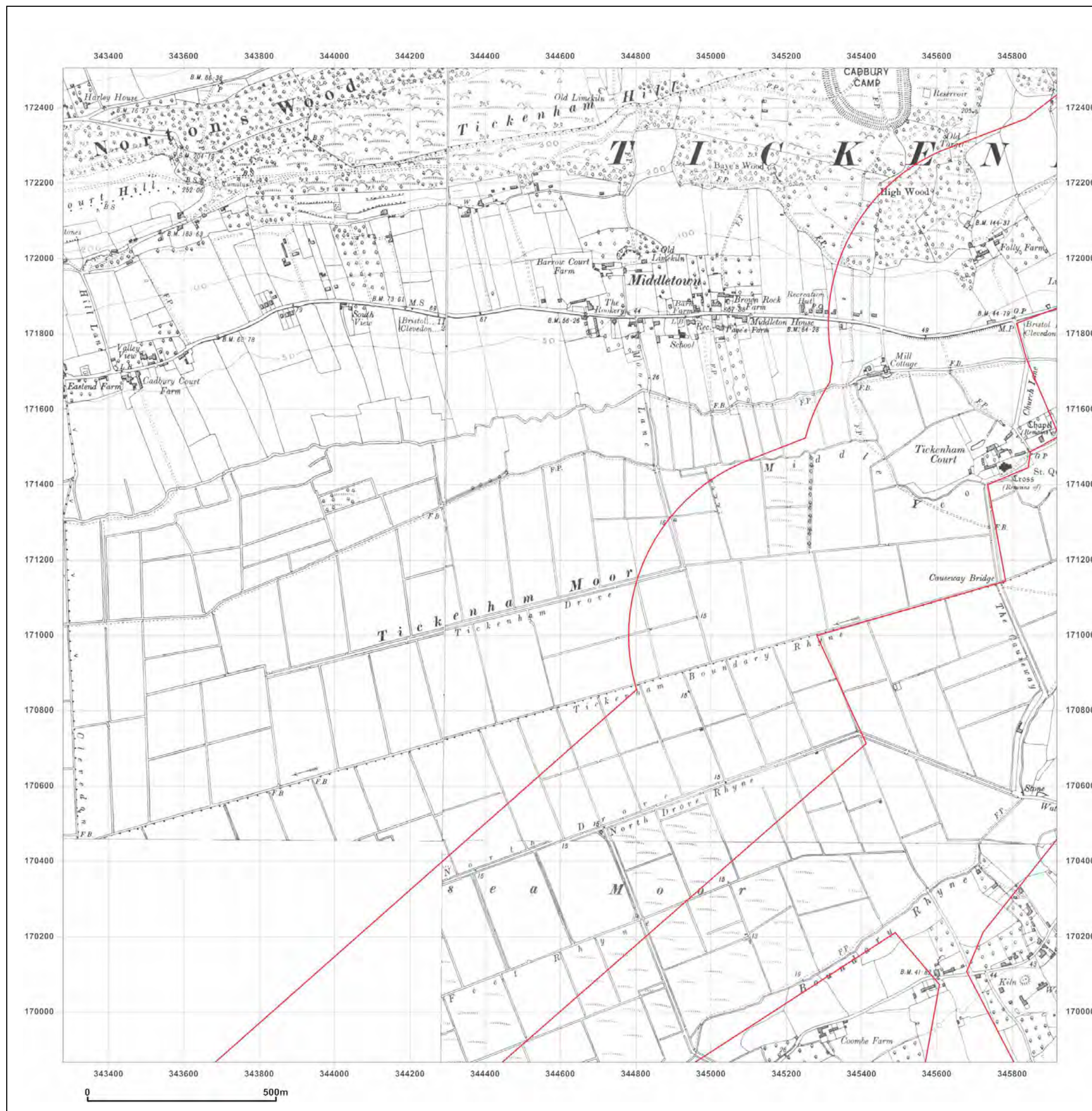


Produced by
 GroundSure Environmental Insight
 T: 08444 159000
 E: info@groundsure.com
 W: www.groundsure.com

© Crown copyright and database rights 2013 Ordnance Survey 100035207

Production date: 23 May 2013

To view map legend click here [\[Link\]](#)



Site Details:

Hinkley Project

Client Ref: Hinkley Project; 13_PO_100.
Report Ref: HMD-278-816308_7_SS_B7
Grid Ref: 344598, 171185

Map Name: County Series

Map date: 1902

Scale: 1:10,560

Printed at: 1:10,560



Surveyed N/A
 Revised N/A
 Edition N/A
 Copyright N/A
 Levelled N/A

Surveyed 1883
 Revised 1902
 Edition N/A
 Copyright N/A
 Levelled N/A

Surveyed 1882
 Revised 1902
 Edition N/A
 Copyright N/A
 Levelled N/A

Surveyed 1882
 Revised 1902
 Edition N/A
 Copyright N/A
 Levelled N/A

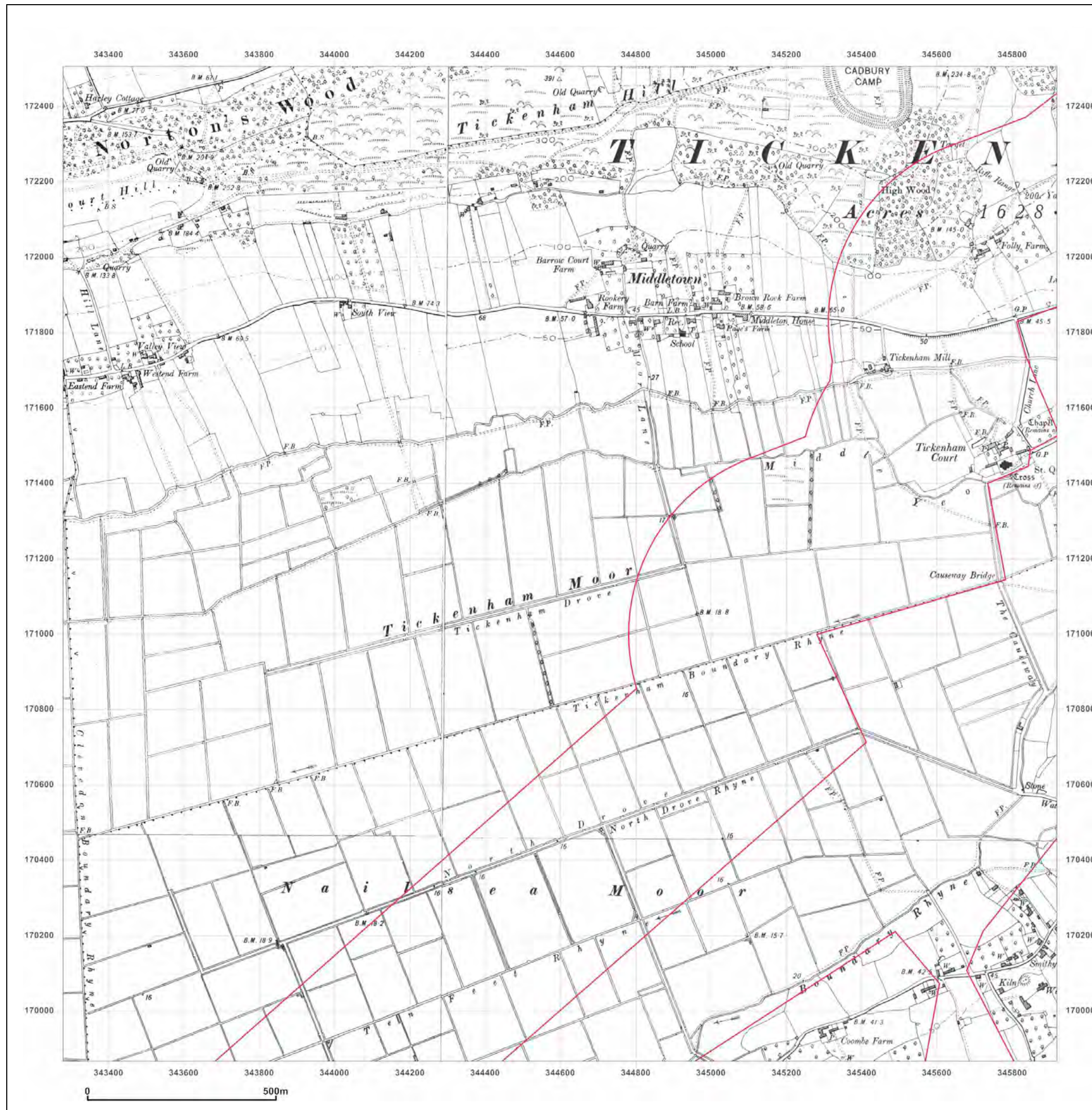


Produced by
 GroundSure Environmental Insight
 T: 08444 159000
 E: info@groundsurre.com
 W: www.groundsure.com

© Crown copyright and database rights 2013 Ordnance Survey 100035207

Production date: 23 May 2013

To view map legend click here



Site Details:

Hinkley Project

Client Ref: Hinkley Project; 13_PO_100.
Report Ref: HMD-278-816308_7_SS_B7
Grid Ref: 344598, 171185

Map Name: County Series

Map date: 1883-1884

Scale: 1:10,560

Printed at: 1:10,560



Surveyed 1883
 Revised 1883
 Edition N/A
 Copyright N/A
 Levelled N/A

Surveyed 1883
 Revised 1883
 Edition N/A
 Copyright N/A
 Levelled N/A

Surveyed 1883
 Revised 1883
 Edition N/A
 Copyright N/A
 Levelled N/A

Surveyed 1883
 Revised N/A
 Edition N/A
 Copyright N/A
 Levelled N/A



Produced by
 GroundSure Environmental Insight
 T: 08444 159000
 E: info@groundsure.com
 W: www.groundsure.com

© Crown copyright and database rights 2013 Ordnance Survey 100035207

Production date: 23 May 2013

To view map legend click here [\[Link\]](#)



Site Details:

Hinkley Project

Client Ref: Hinkley Project; 13_PO_100.
Report Ref: HMD-278-816308_7_SS_B7
Grid Ref: 344598, 171185

Map Name: County Series


Map date: 1882

Scale: 1:10,560

Printed at: 1:10,560



Surveyed 1882
 Revised 1882
 Edition N/A
 Copyright N/A
 Levelled N/A



Produced by
 GroundSure Environmental Insight
 T: 08444 159000
 E: info@groundsure.com
 W: www.groundsure.com

© Crown copyright and database rights 2013 Ordnance Survey 100035207

Production date: 23 May 2013

To view map legend click here [\[Link\]](#)



Site Details:

Hinkley Project

Client Ref: Hinkley Project; 13_PO_100.
Report Ref: HMD-278-816308_7_LS_K10
Grid Ref: 348032, 177044

Map Name: National Grid

Map date: 1995

Scale: 1:2,500

Printed at: 1:2,500



Surveyed N/A
Revised N/A
Edition N/A
Copyright N/A
Levelled N/A

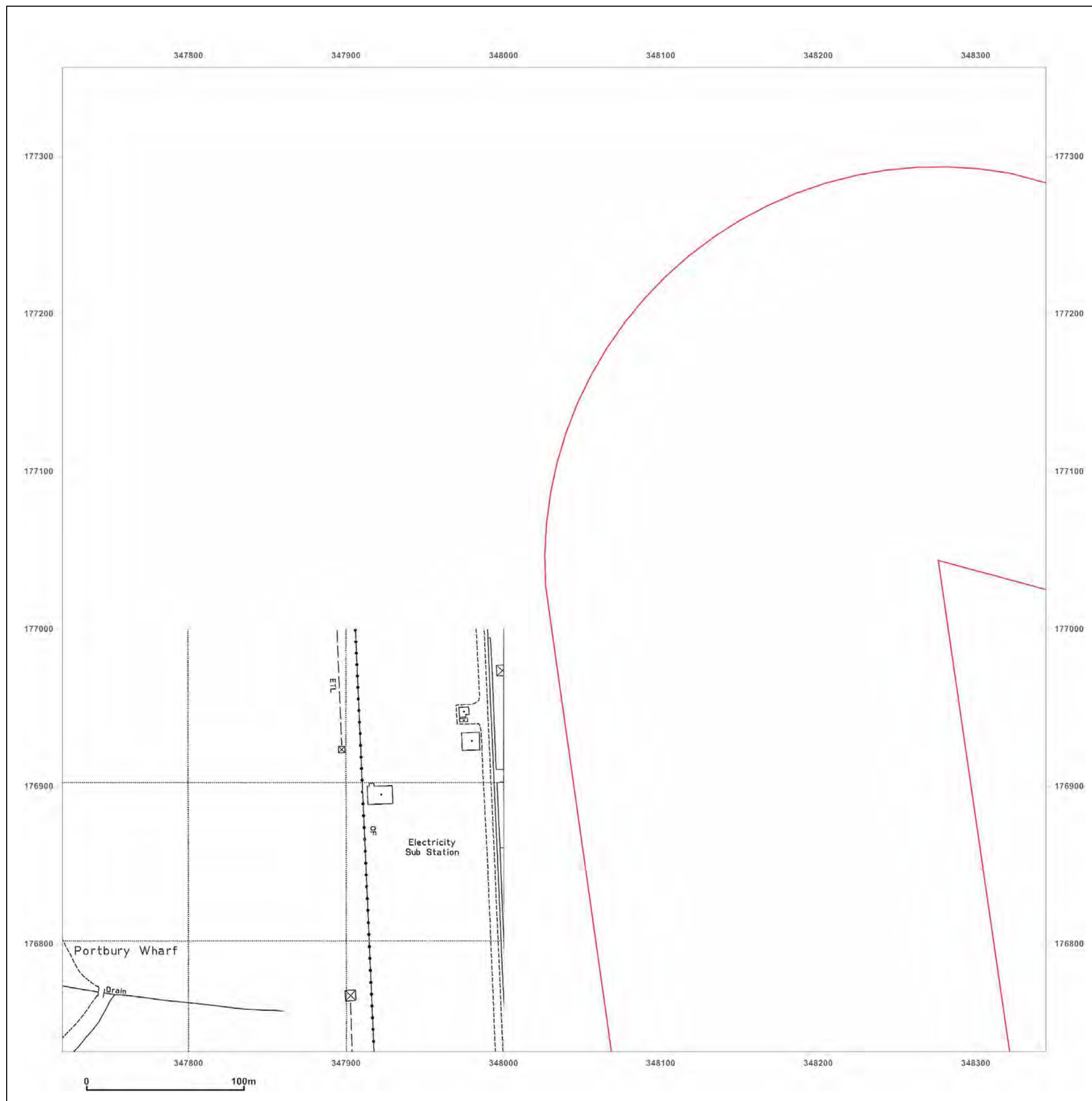


Produced by
GroundSure Environmental Insight
T: 08444 159000
E: info@groundsurre.com
W: [\[Redacted\]](#)

© Crown copyright and database rights 2013 Ordnance Survey 100035207

Production date: 23 May 2013

To view map legend click here [\[Redacted\]](#)



Site Details:

Hinkley Project

Client Ref: Hinkley Project; 13_PO_100.
Report Ref: HMD-278-816308_7_LS_K10
Grid Ref: 348032, 177044

Map Name: National Grid

Map date: 1989-1992

Scale: 1:2,500

Printed at: 1:2,500



Surveyed N/A
 Revised N/A
 Edition N/A
 Copyright 1992
 Levelled N/A

Surveyed N/A
 Revised N/A
 Edition N/A
 Copyright 1992
 Levelled N/A

Surveyed 1966
 Revised 1985
 Edition N/A
 Copyright 1989
 Levelled 1966

Surveyed N/A
 Revised N/A
 Edition N/A
 Copyright 1992
 Levelled N/A

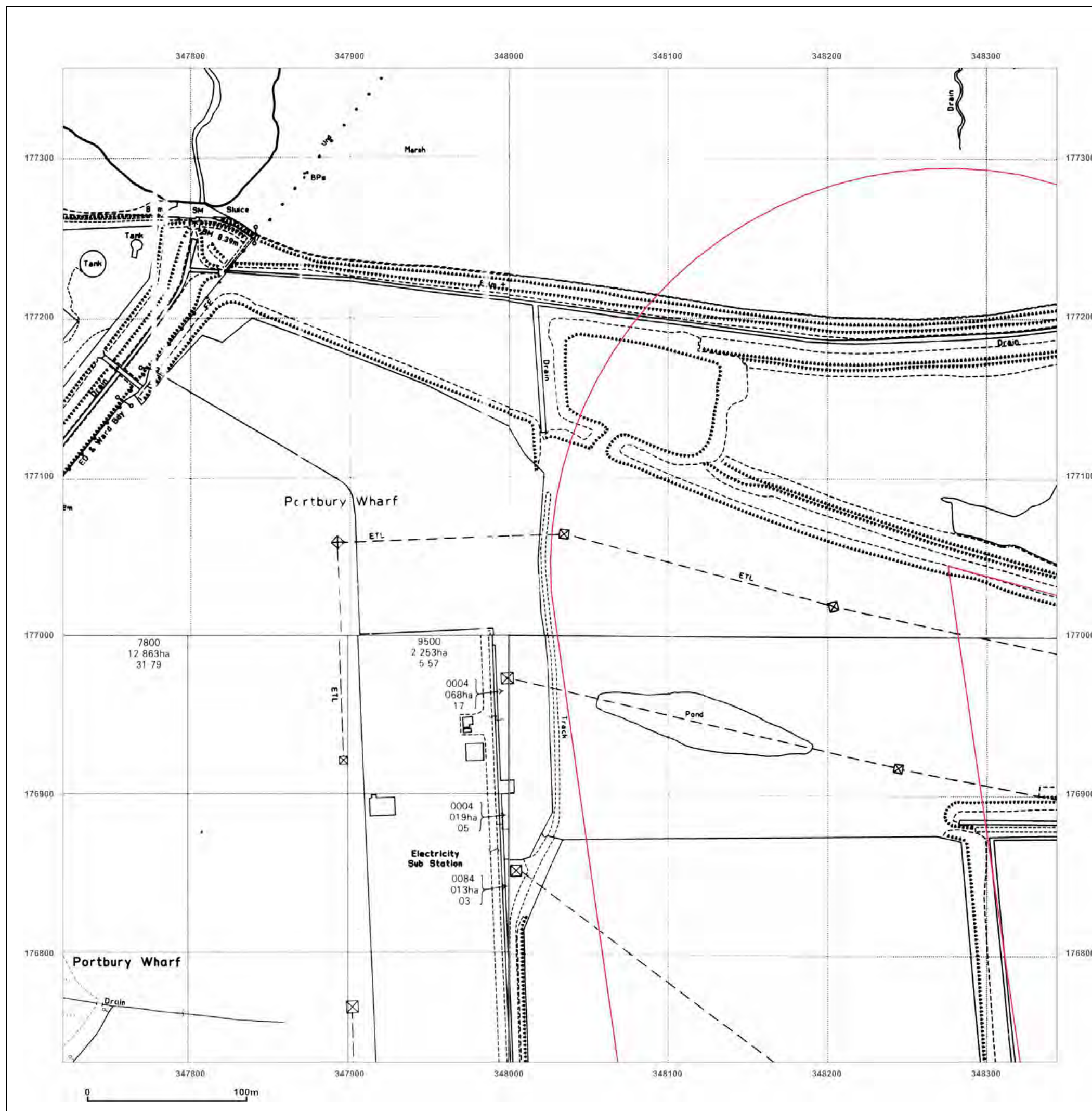


Produced by
 GroundSure Environmental Insight
 T: 08444 159000
 E: info@groundsurre.com
 W: www.groundsure.com

© Crown copyright and database rights 2013 Ordnance Survey 100035207

Production date: 23 May 2013

To view map legend click here [\[Link\]](#)



Site Details:

Hinkley Project


Client Ref: Hinkley Project; 13_PO_100.
Report Ref: HMD-278-816308_7_LS_K10
Grid Ref: 348032, 177044

Map Name: National Grid

Map date: 1992

Scale: 1:2,500

Printed at: 1:2,500



Surveyed 1992
 Revised 1992
 Edition N/A
 Copyright N/A
 Levelled N/A

Surveyed 1992
 Revised 1992
 Edition N/A
 Copyright N/A
 Levelled N/A

Surveyed N/A
 Revised N/A
 Edition N/A
 Copyright 1992
 Levelled N/A

Surveyed 1992
 Revised 1992
 Edition N/A
 Copyright N/A
 Levelled N/A

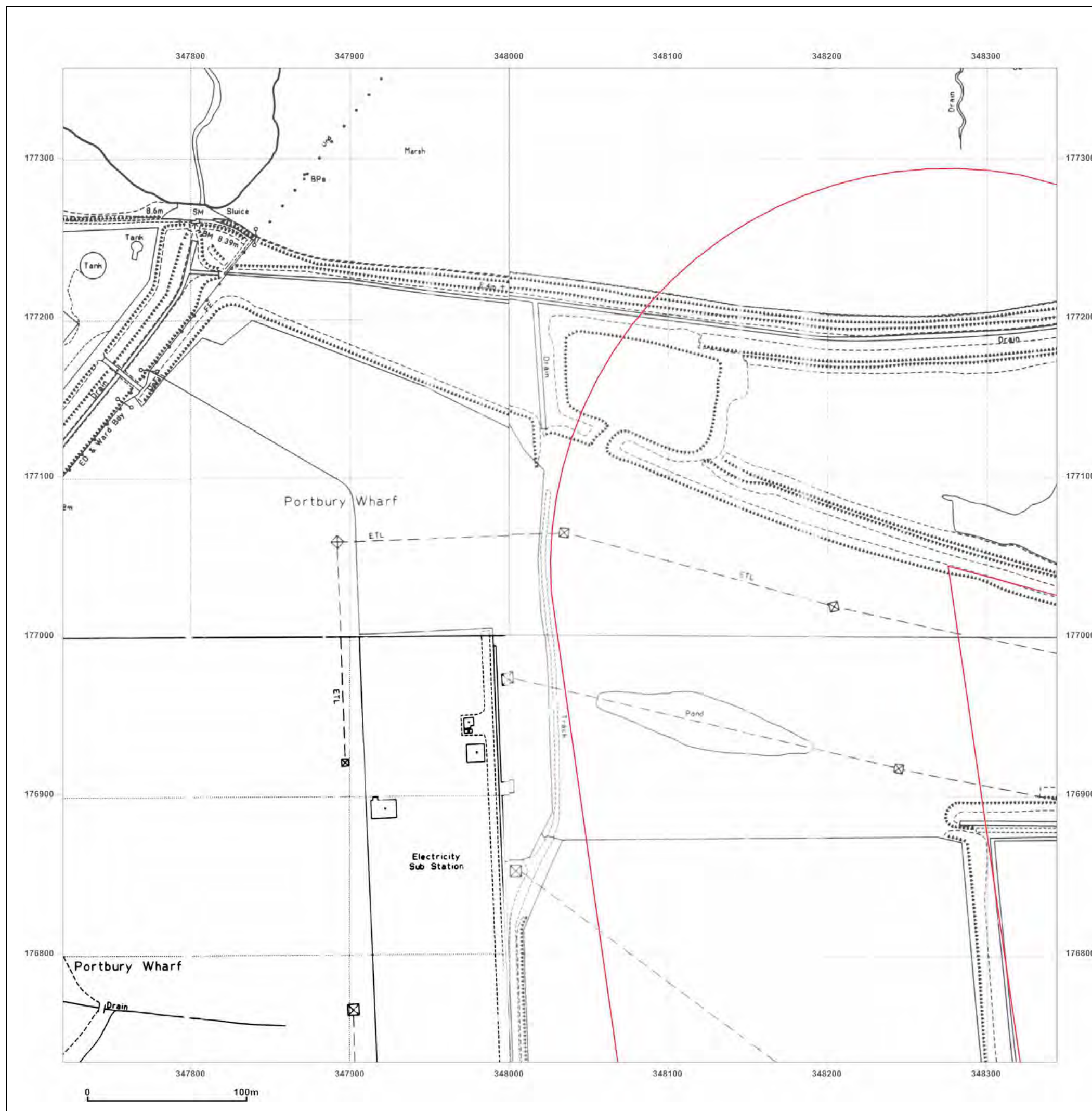


Produced by
 GroundSure Environmental Insight
 T: 08444 159000
 E: info@groundsurre.com
 W: www.groundsure.com

© Crown copyright and database rights 2013 Ordnance Survey 100035207

Production date: 23 May 2013

To view map legend click here [\[Link\]](#)



Site Details:

Hinkley Project

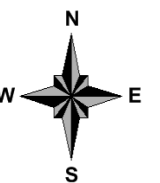
Client Ref: Hinkley Project; 13_PO_100.
Report Ref: HMD-278-816308_7_LS_K10
Grid Ref: 348032, 177044

Map Name: National Grid

Map date: 1983-1988

Scale: 1:2,500


Printed at: 1:2,500



Surveyed 1966
 Revised 1988
 Edition N/A
 Copyright 1988
 Levelled 1966

Surveyed N/A
 Revised 1983
 Edition N/A
 Copyright N/A
 Levelled 1966

Surveyed 1985
 Revised 1985
 Edition N/A
 Copyright 1987
 Levelled 1966

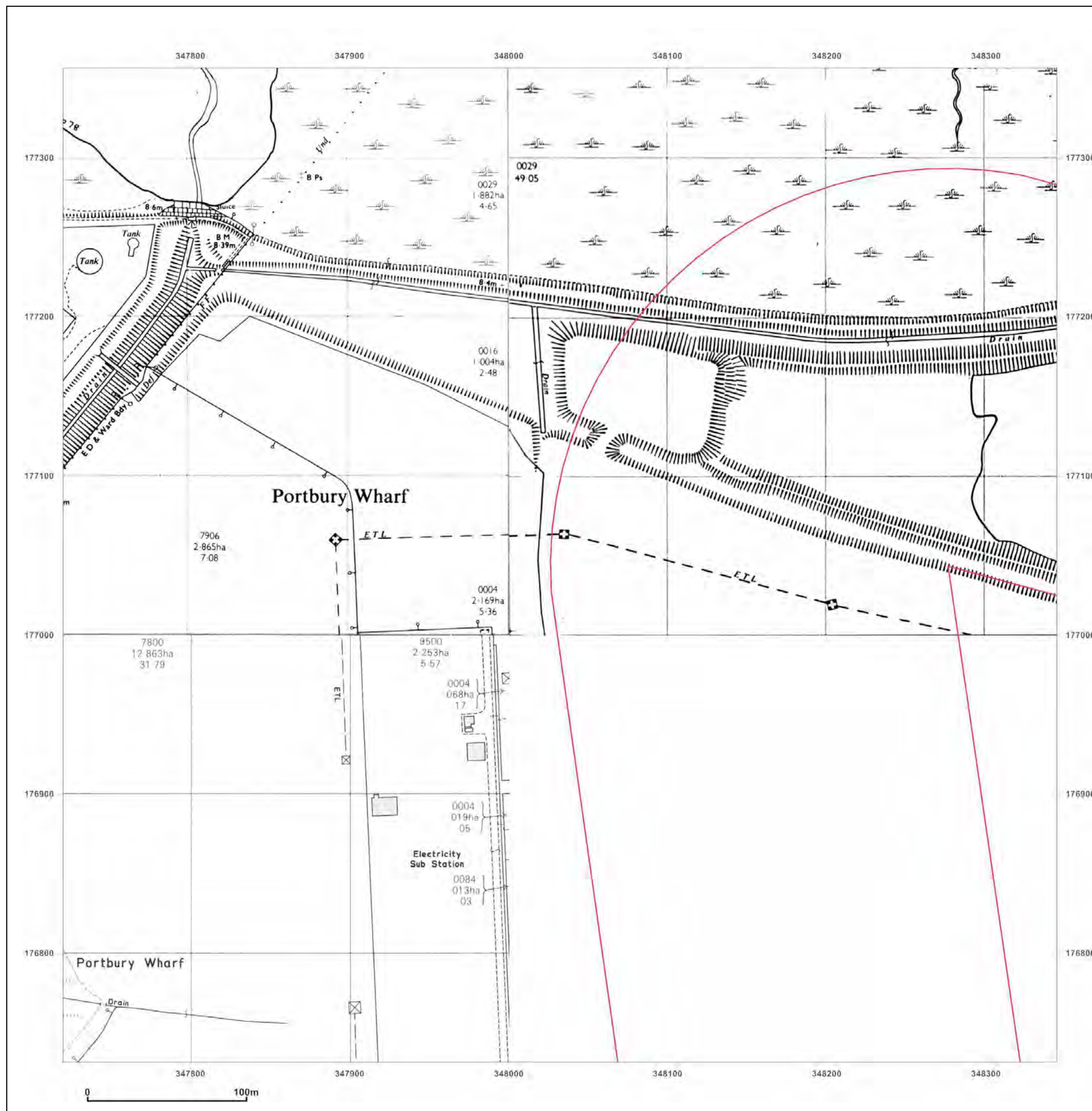


Produced by
 GroundSure Environmental Insight
 T: 08444 159000
 E: info@groundsurre.com
 W: www.groundsure.com

© Crown copyright and database rights 2013 Ordnance Survey 100035207

Production date: 23 May 2013

To view map legend click here [\[Link\]](#)



Site Details:
Hinkley Project

Client Ref: Hinkley Project; 13_PO_100.
Report Ref: HMD-278-816308_7_LS_K10
Grid Ref: 348032, 177044

Map Name: National Grid


Map date: 1983

Scale: 1:2,500

Printed at: 1:2,500



Surveyed N/A
Revised 1983
Edition N/A
Copyright N/A
Levelled 1986

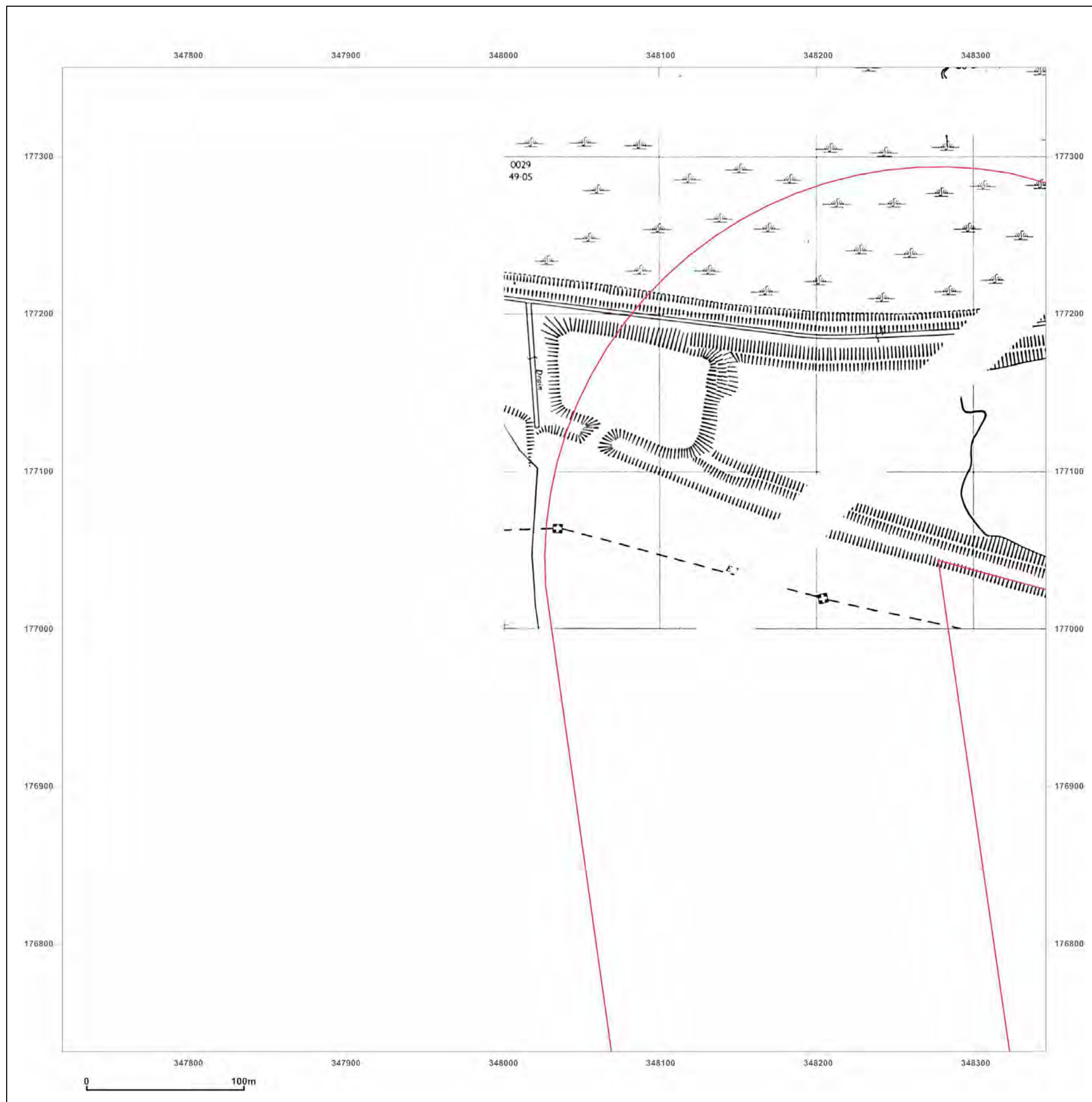


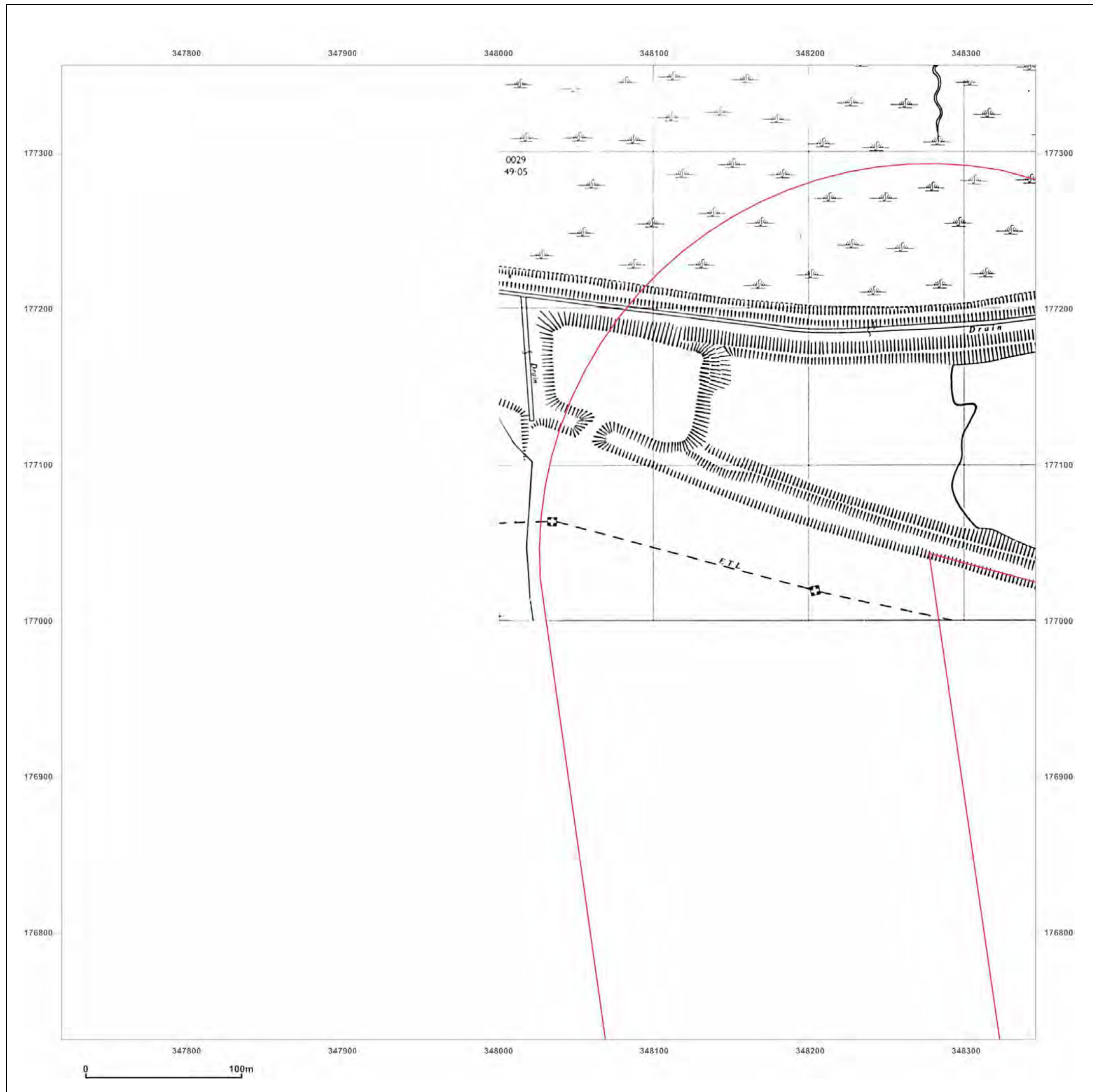
Produced by
GroundSure Environmental Insight
T: 08444 159000
E: info@groundsure.com
W: [\[Redacted\]](#)

© Crown copyright and database rights 2013 Ordnance Survey 100035207

Production date: 23 May 2013

To view map legend click here [\[Redacted\]](#)

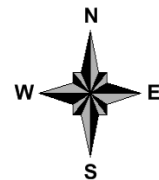





Site Details:
Hinkley Project

Client Ref: Hinkley Project; 13_PO_100.
Report Ref: HMD-278-816308_7_LS_K10
Grid Ref: 348032, 177044

Map Name: National Grid
Map date: 1982
Scale: 1:2,500
Printed at: 1:2,500



Surveyed N/A
Revised N/A
Edition N/A
Copyright 1982
Levelled 1986



Produced by
GroundSure Environmental Insight
T: 08444 159000
E: info@groundsure.com
W: www.groundsure.com

© Crown copyright and database rights 2013 Ordnance Survey 100035207

Production date: 23 May 2013

To view map legend click here [\[Link\]](#)

Site Details:

Hinkley Project

Client Ref: Hinkley Project; 13_PO_100.
Report Ref: HMD-278-816308_7_LS_K10
Grid Ref: 348032, 177044

Map Name: National Grid


Map date: 1973-1976

Scale: 1:2,500

Printed at: 1:2,500



Surveyed 1978
 Revised 1976
 Edition N/A
 Copyright 1978
 Levelled 1966



Surveyed 1973
 Revised 1973
 Edition N/A
 Copyright 1974
 Levelled 1966

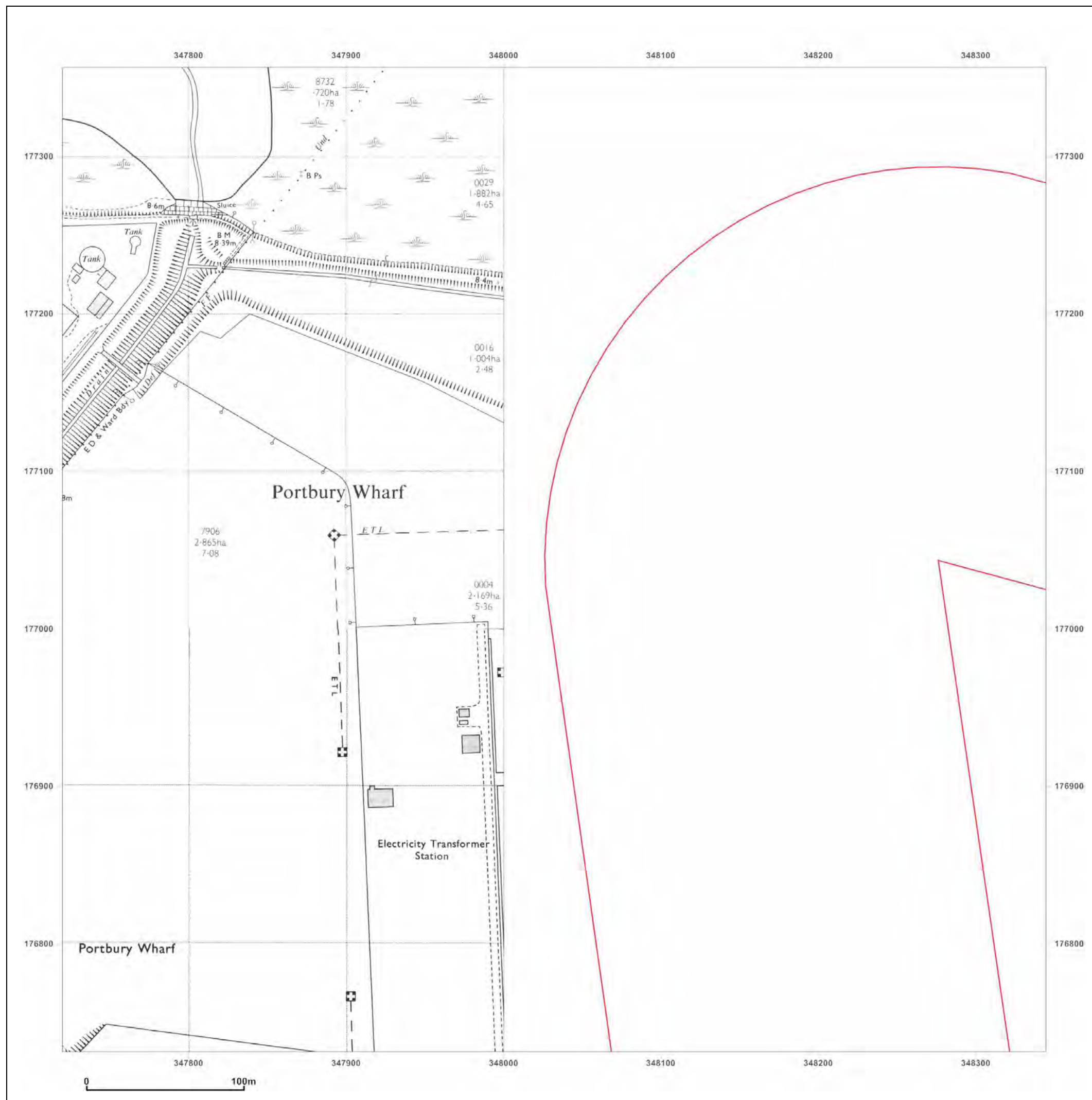


Produced by
 GroundSure Environmental Insight
 T: 08444 159000
 E: info@groundsure.com
 W: www.groundsure.com

© Crown copyright and database rights 2013 Ordnance Survey 100035207

Production date: 23 May 2013

To view map legend click here [\[Link\]](#)



Site Details:

Hinkley Project

Client Ref: Hinkley Project; 13_PO_100.
Report Ref: HMD-278-816308_7_LS_K10
Grid Ref: 348032, 177044

Map Name: National Grid

Map date: 1966-1967


Scale: 1:2,500

Printed at: 1:2,500



Surveyed 1966
 Revised 1966
 Edition N/A
 Copyright 1967
 Levelled 1961

Surveyed 1967
 Revised 1967
 Edition N/A
 Copyright 1968
 Levelled 1966



Surveyed 1967
 Revised 1967
 Edition N/A
 Copyright 1968
 Levelled 1966

Surveyed 1966
 Revised 1966
 Edition N/A
 Copyright 1968
 Levelled 1966

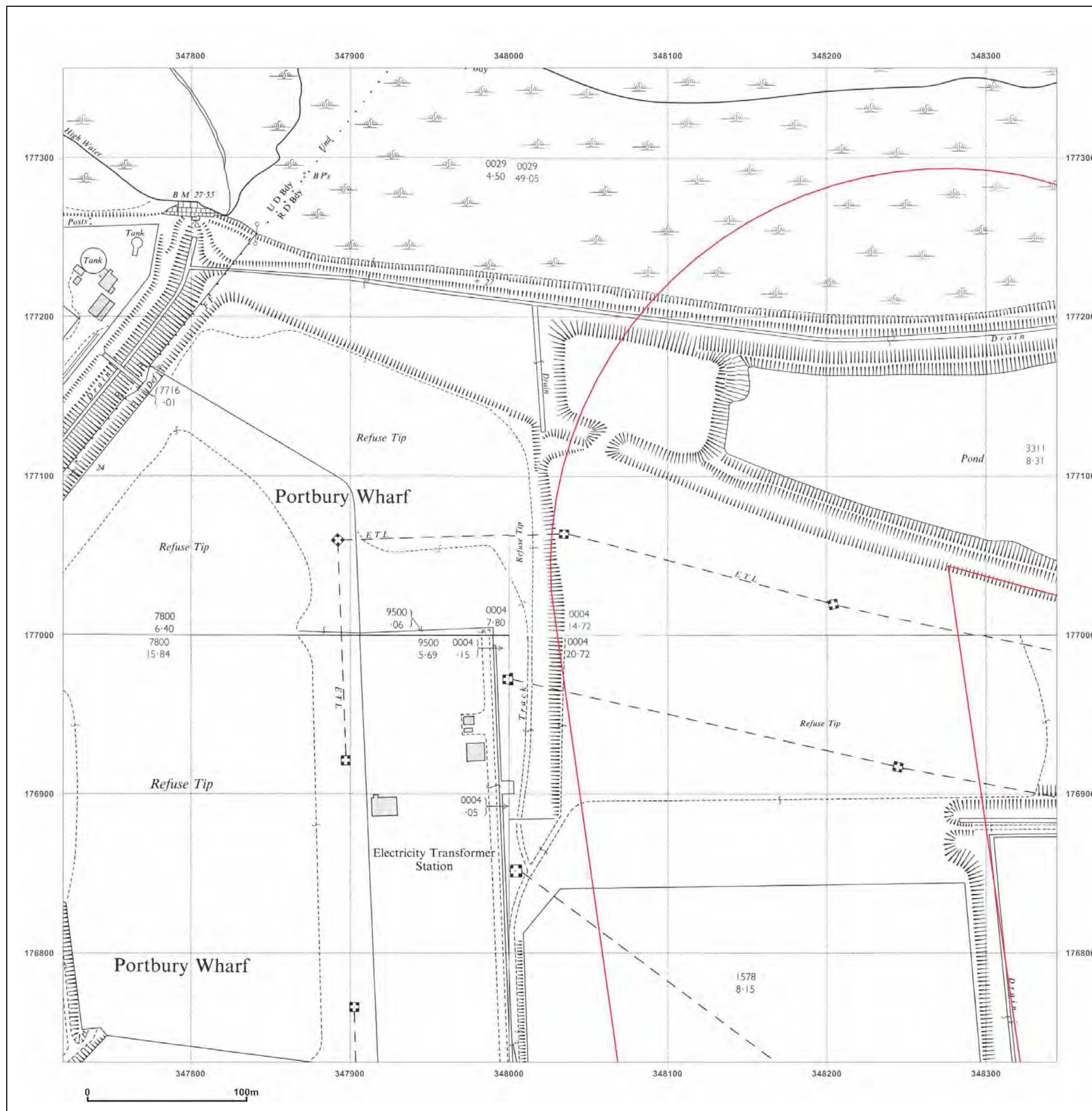


Produced by
 GroundSure Environmental Insight
 T: 08444 159000
 E: info@groundsurre.com
 W: www.groundsure.com

© Crown copyright and database rights 2013 Ordnance Survey 100035207

Production date: 23 May 2013

To view map legend click here [\[Link\]](#)



Site Details:

Hinkley Project

Client Ref: Hinkley Project; 13_PO_100.
Report Ref: HMD-278-816308_7_LS_K10
Grid Ref: 348032, 177044

Map Name: County Series

Map date: 1931-1932

Scale: 1:2,500

Printed at: 1:2,500



Surveyed 1932
 Revised 1932
 Edition N/A
 Copyright N/A
 Levelled N/A

Surveyed 1931
 Revised 1931
 Edition N/A
 Copyright N/A
 Levelled N/A

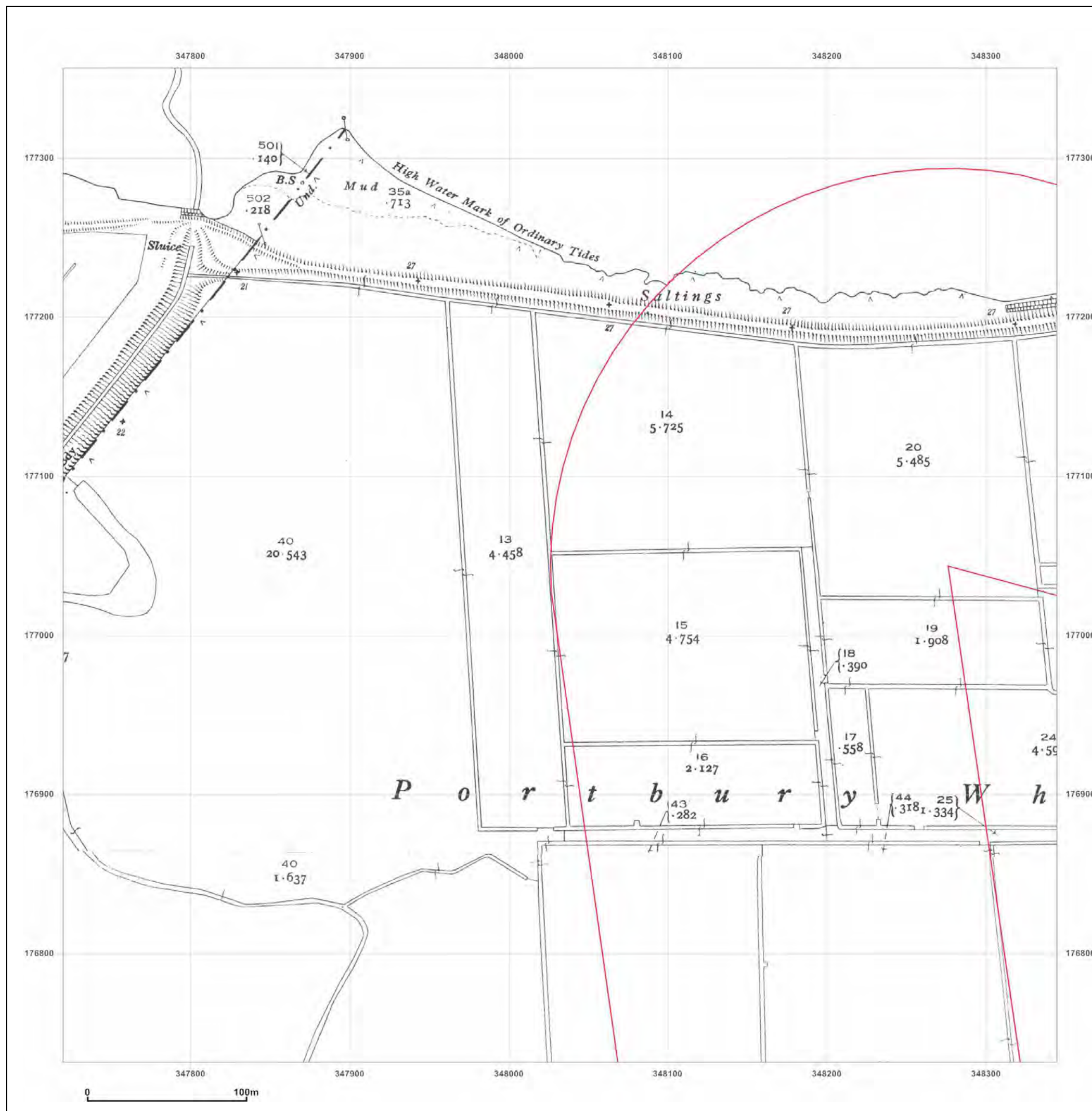


Produced by
 GroundSure Environmental Insight
 T: 08444 159000
 E: info@groundsurre.com
 W: www.groundsure.com

© Crown copyright and database rights 2013 Ordnance Survey 100035207

Production date: 23 May 2013

To view map legend click here [\[Link\]](#)



Site Details:

Hinkley Project

Client Ref: Hinkley Project; 13_PO_100.
Report Ref: HMD-278-816308_7_LS_K10
Grid Ref: 348032, 177044

Map Name: County Series

Map date: 1915

Scale: 1:2,500

Printed at: 1:2,500



Surveyed 1915
Revised 1915
Edition N/A
Copyright N/A
Levelled N/A

Surveyed 1915
Revised 1915
Edition N/A
Copyright N/A
Levelled N/A

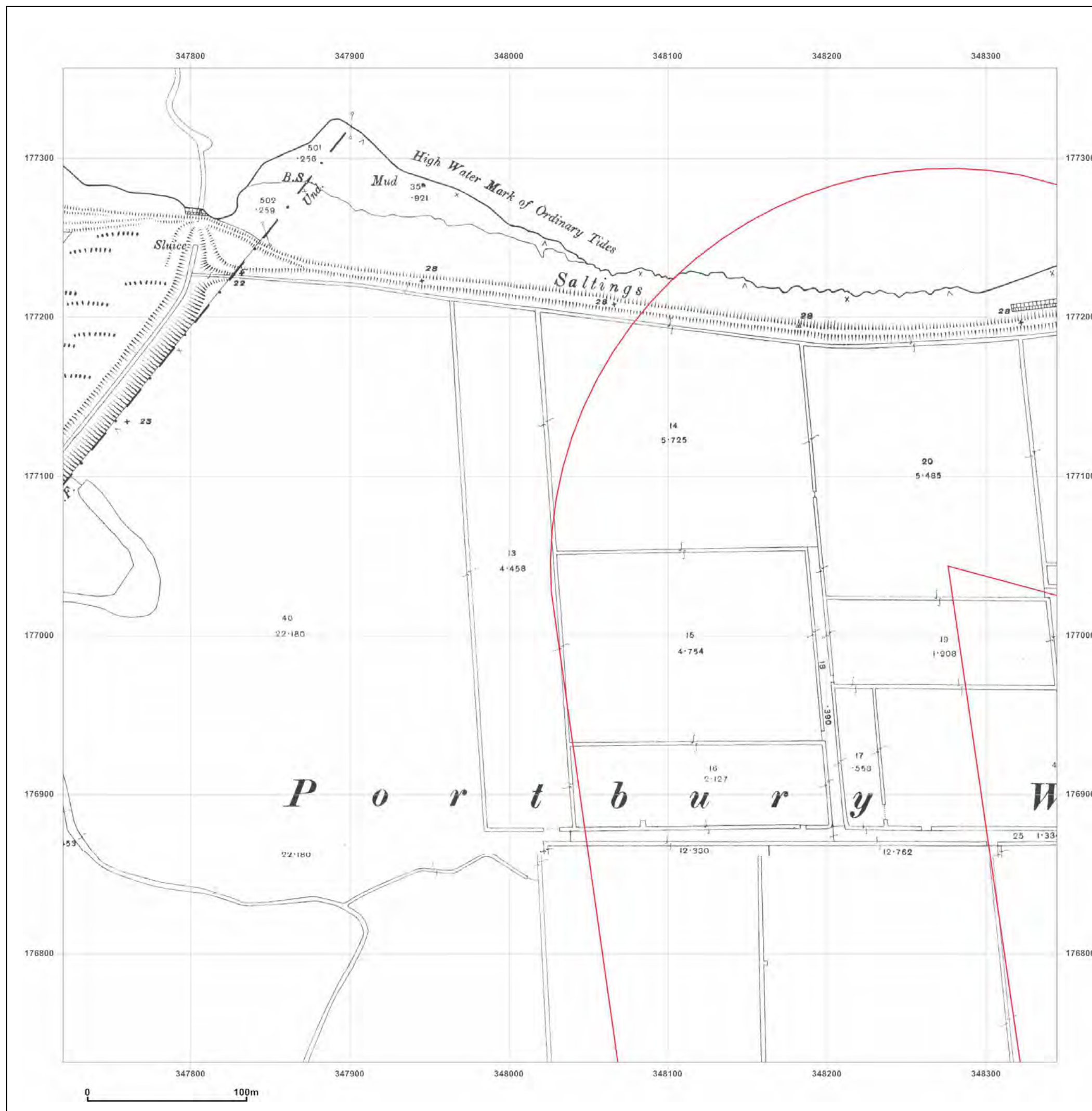


Produced by
GroundSure Environmental Insight
T: 08444 159000
E: info@groundsurre.com
W: www.groundsure.com

© Crown copyright and database rights 2013 Ordnance Survey 100035207

Production date: 23 May 2013

To view map legend click here [\[Link\]](#)



Site Details:

Hinkley Project

Client Ref: Hinkley Project; 13_PO_100.
Report Ref: HMD-278-816308_7_LS_K10
Grid Ref: 348032, 177044

Map Name: County Series

Map date: 1903

Scale: 1:2,500

Printed at: 1:2,500



Surveyed 1903
 Revised 1903
 Edition N/A
 Copyright N/A
 Levelled N/A

Surveyed 1903
 Revised 1903
 Edition N/A
 Copyright N/A
 Levelled N/A

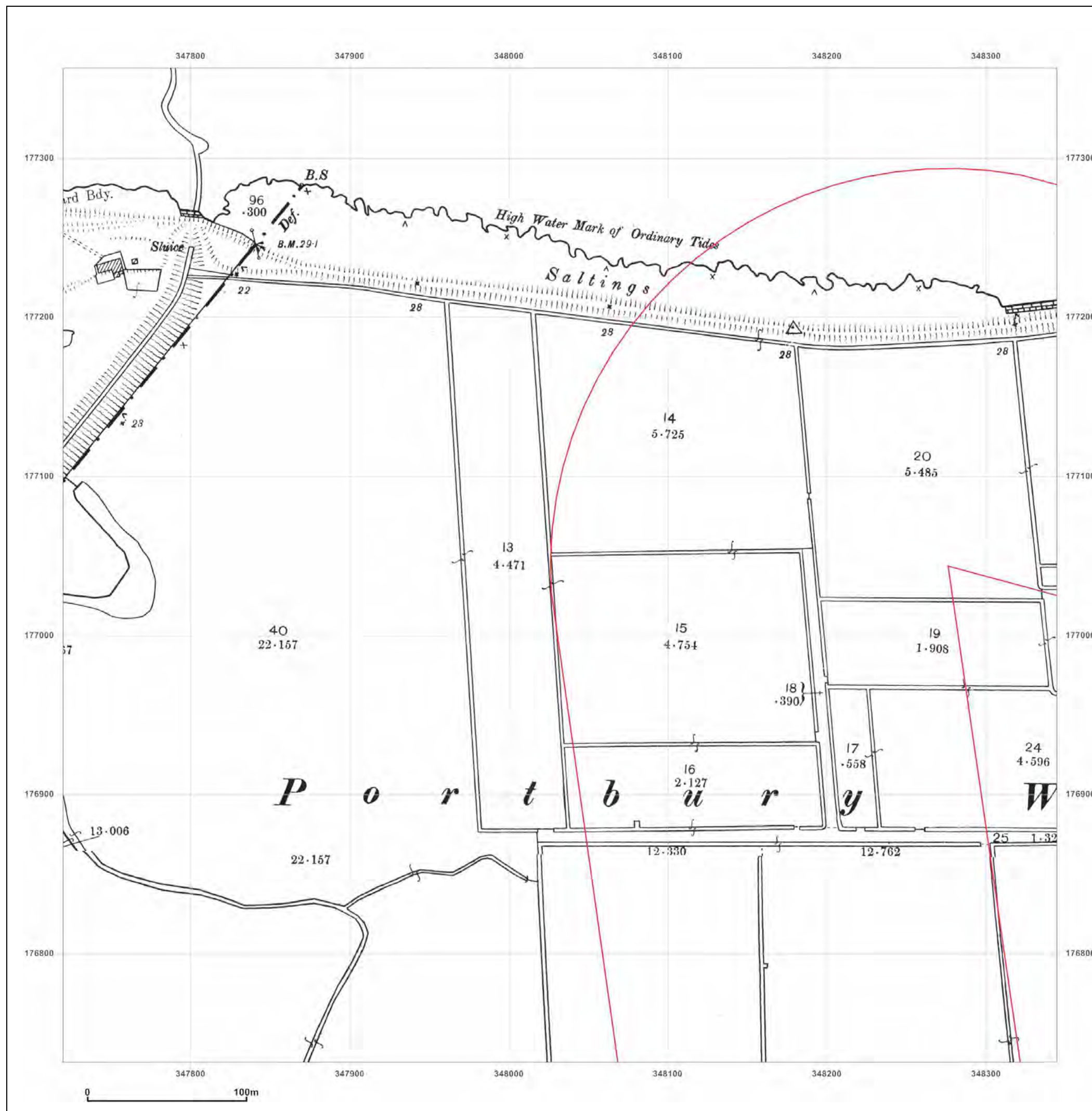


Produced by
 GroundSure Environmental Insight
 T: 08444 159000
 E: info@groundsurre.com
 W: www.groundsure.com

© Crown copyright and database rights 2013 Ordnance Survey 100035207

Production date: 23 May 2013

To view map legend click here [\[Link\]](#)



Site Details:

Hinkley Project

Client Ref: Hinkley Project; 13_PO_100.
Report Ref: HMD-278-816308_7_LS_K10
Grid Ref: 348032, 177044

Map Name: County Series

Map date: 1884

Scale: 1:2,500

Printed at: 1:2,500



Surveyed 1884
 Revised 1884
 Edition N/A
 Copyright N/A
 Levelled N/A

Surveyed 1884
 Revised 1884
 Edition N/A
 Copyright N/A
 Levelled N/A

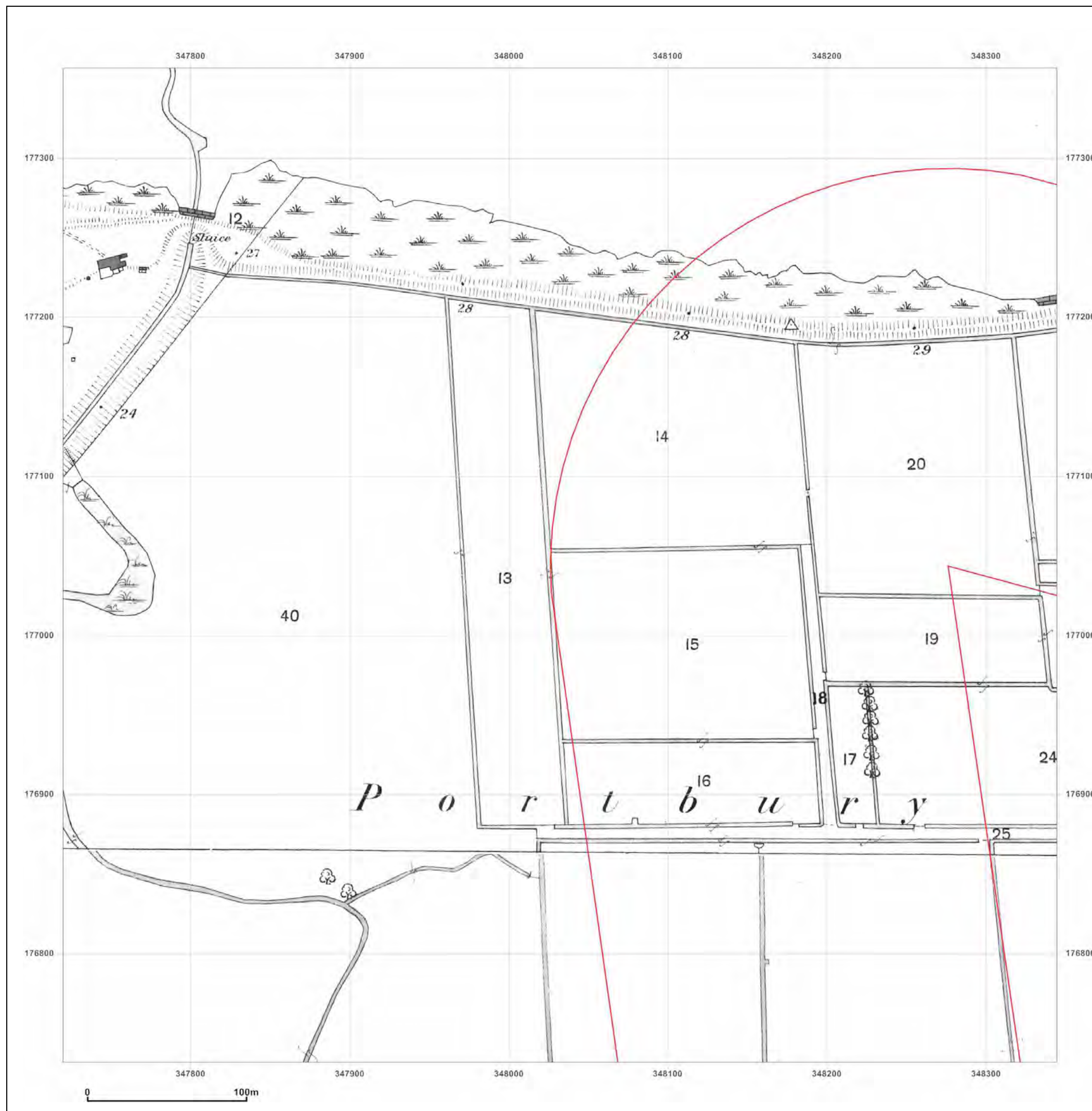


Produced by
 GroundSure Environmental Insight
 T: 08444 159000
 E: info@groundsure.com
 W: www.groundsure.com

© Crown copyright and database rights 2013 Ordnance Survey 100035207

Production date: 23 May 2013

To view map legend click here [\[Link\]](#)



Site Details:

Hinkley Project

Client Ref: Hinkley Project; 13_PO_100.
Report Ref: HMD-278-816308_7_LS_J18
Grid Ref: 347344, 172244

Map Name: National Grid

Map date: 1992

Scale: 1:2,500

Printed at: 1:2,500



Surveyed N/A
 Revised N/A
 Edition N/A
 Copyright 1992
 Levelled N/A

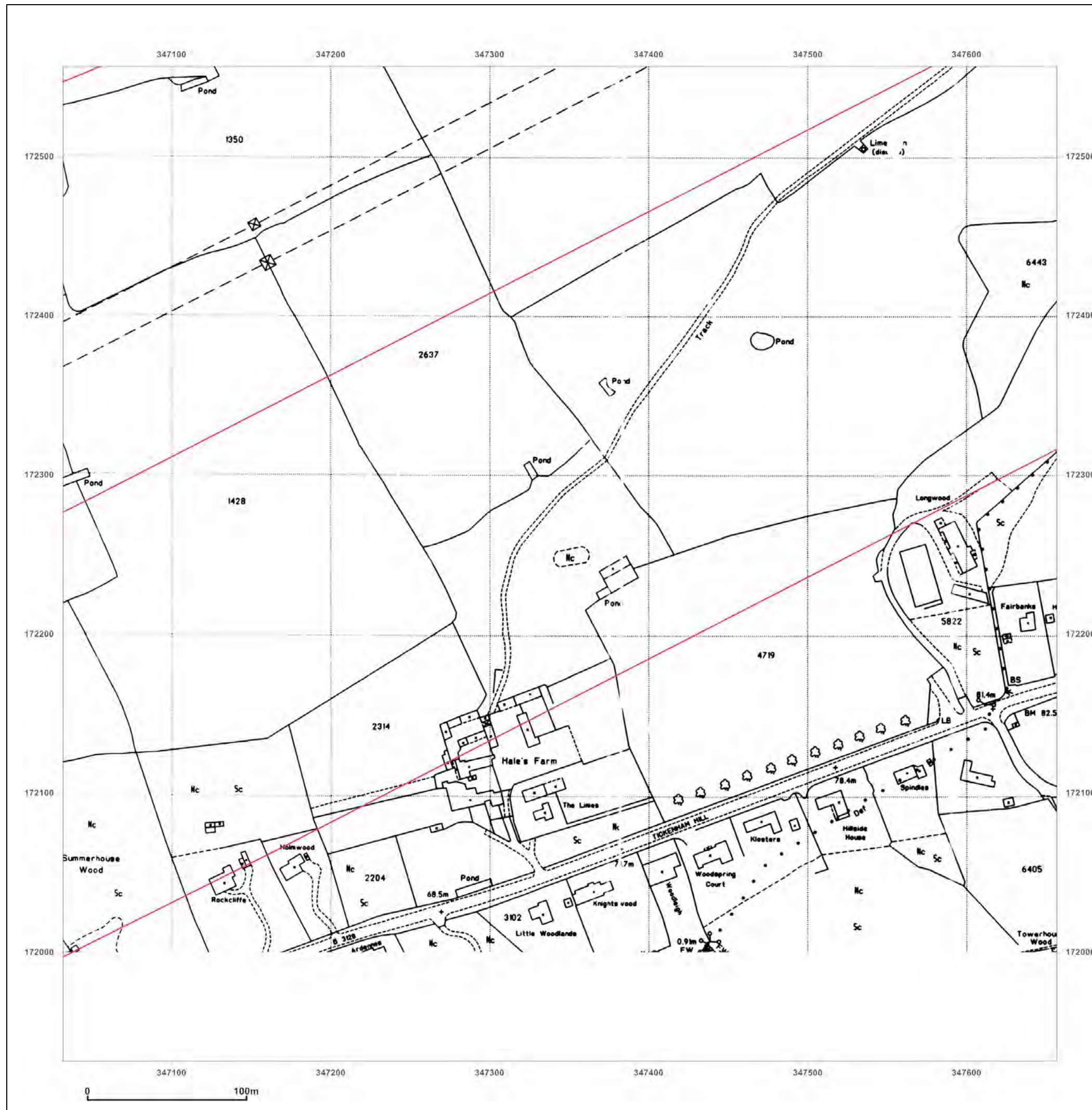


Produced by
 GroundSure Environmental Insight
 T: 08444 159000
 E: info@groundsurre.com
 W: www.groundsure.com

© Crown copyright and database rights 2013 Ordnance Survey 100035207

Production date: 23 May 2013

To view map legend click here [\[Link\]](#)



Site Details:

Hinkley Project

Client Ref: Hinkley Project; 13_PO_100.
Report Ref: HMD-278-816308_7_LS_J18
Grid Ref: 347344, 172244

Map Name: National Grid

Map date: 1971-1976

Scale: 1:2,500

Printed at: 1:2,500



Surveyed 1976
 Revised 1976
 Edition N/A
 Copyright 1977
 Levelled 1966

Surveyed N/A
 Revised 1971
 Edition N/A
 Copyright 1972
 Levelled 1966



Produced by
 GroundSure Environmental Insight
 T: 08444 159000
 E: info@groundsure.com
 W: www.groundsure.com

© Crown copyright and database rights 2013 Ordnance Survey 100035207

Production date: 23 May 2013

To view map legend click here [\[Link\]](#)



Site Details:

Hinkley Project

Client Ref: Hinkley Project; 13_PO_100.
Report Ref: HMD-278-816308_7_LS_J18
Grid Ref: 347344, 172244

Map Name: County Series

Map date: 1903

Scale: 1:2,500

Printed at: 1:2,500



Surveyed 1903
 Revised 1903
 Edition N/A
 Copyright N/A
 Levelled N/A

Surveyed 1903
 Revised 1903
 Edition N/A
 Copyright N/A
 Levelled N/A

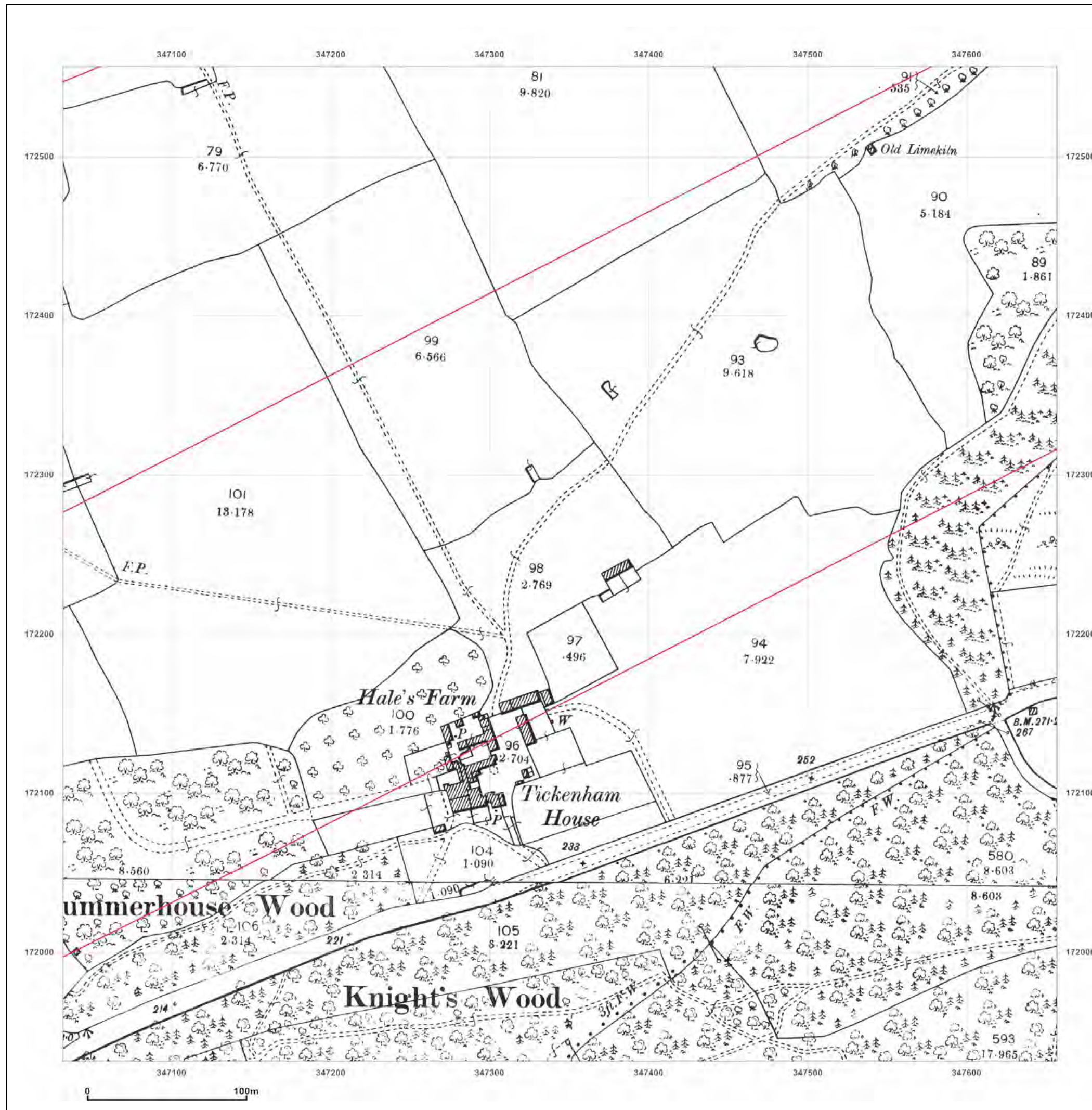


Produced by
 GroundSure Environmental Insight
 T: 08444 159000
 E: info@groundsurre.com
 W: www.groundsure.com

© Crown copyright and database rights 2013 Ordnance Survey 100035207

Production date: 23 May 2013

To view map legend click here [\[Link\]](#)



Site Details:

Hinkley Project

Client Ref: Hinkley Project; 13_PO_100.
Report Ref: HMD-278-816308_7_LS_J18
Grid Ref: 347344, 172244

Map Name: County Series

Map date: 1884

Scale: 1:2,500

Printed at: 1:2,500



Surveyed 1884
 Revised 1884
 Edition N/A
 Copyright N/A
 Levelled N/A

Surveyed 1884
 Revised 1884
 Edition N/A
 Copyright N/A
 Levelled N/A

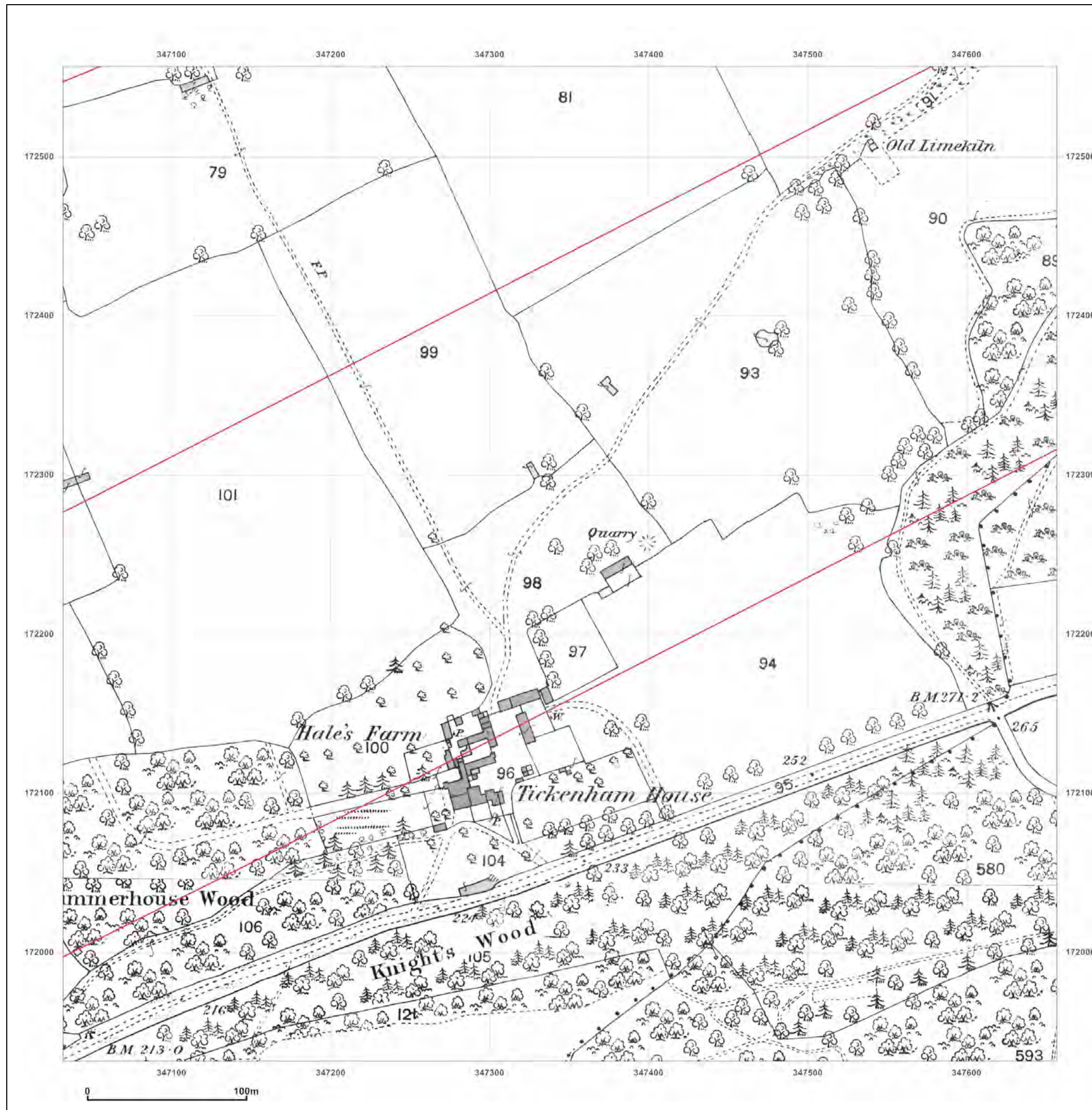


Produced by
 GroundSure Environmental Insight
 T: 08444 159000
 E: info@groundsurre.com
 W: www.groundsure.com

© Crown copyright and database rights 2013 Ordnance Survey 100035207

Production date: 23 May 2013

To view map legend click here [\[Link\]](#)



Site Details:

Hinkley Project

Client Ref: Hinkley Project; 13_PO_100.
Report Ref: HMD-278-816308_7_LS_J17
Grid Ref: 347326, 172843

Map Name: National Grid

Map date: 1992

Scale: 1:2,500

Printed at: 1:2,500



Surveyed N/A
 Revised N/A
 Edition N/A
 Copyright 1992
 Levelled N/A

Surveyed N/A
 Revised N/A
 Edition N/A
 Copyright 1992
 Levelled N/A

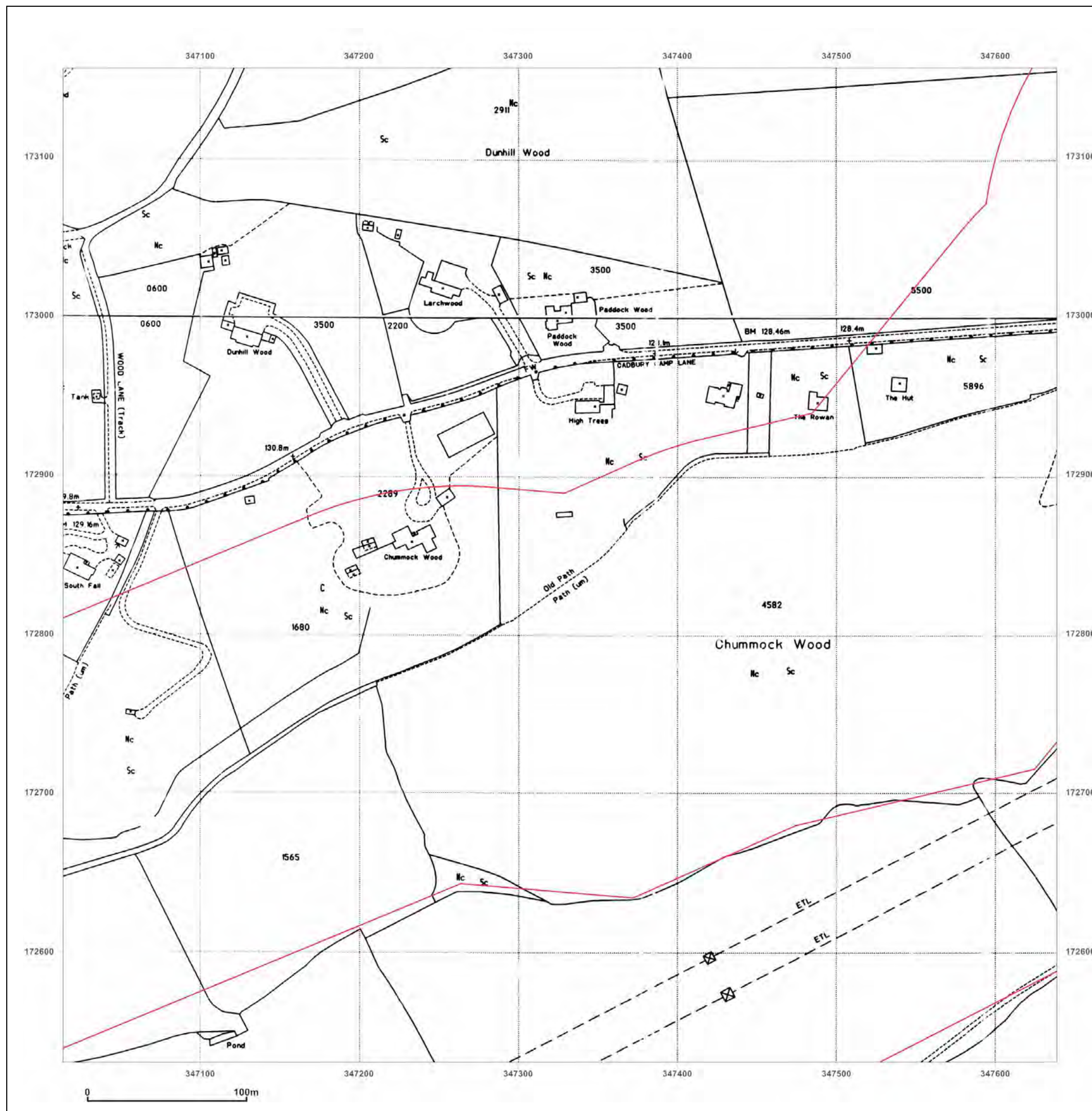


Produced by
 GroundSure Environmental Insight
 T: 08444 159000
 E: info@groundsurre.com
 W: www.groundsure.com

© Crown copyright and database rights 2013 Ordnance Survey 100035207

Production date: 23 May 2013

To view map legend click here [\[Link\]](#)



Site Details:

Hinkley Project

Client Ref: Hinkley Project; 13_PO_100.
Report Ref: HMD-278-816308_7_LS_J17
Grid Ref: 347326, 172843

Map Name: National Grid

Map date: 1992

Scale: 1:2,500

Printed at: 1:2,500



Surveyed 1992
 Revised 1992
 Edition N/A
 Copyright N/A
 Levelled N/A

Surveyed 1992
 Revised 1992
 Edition N/A
 Copyright N/A
 Levelled N/A

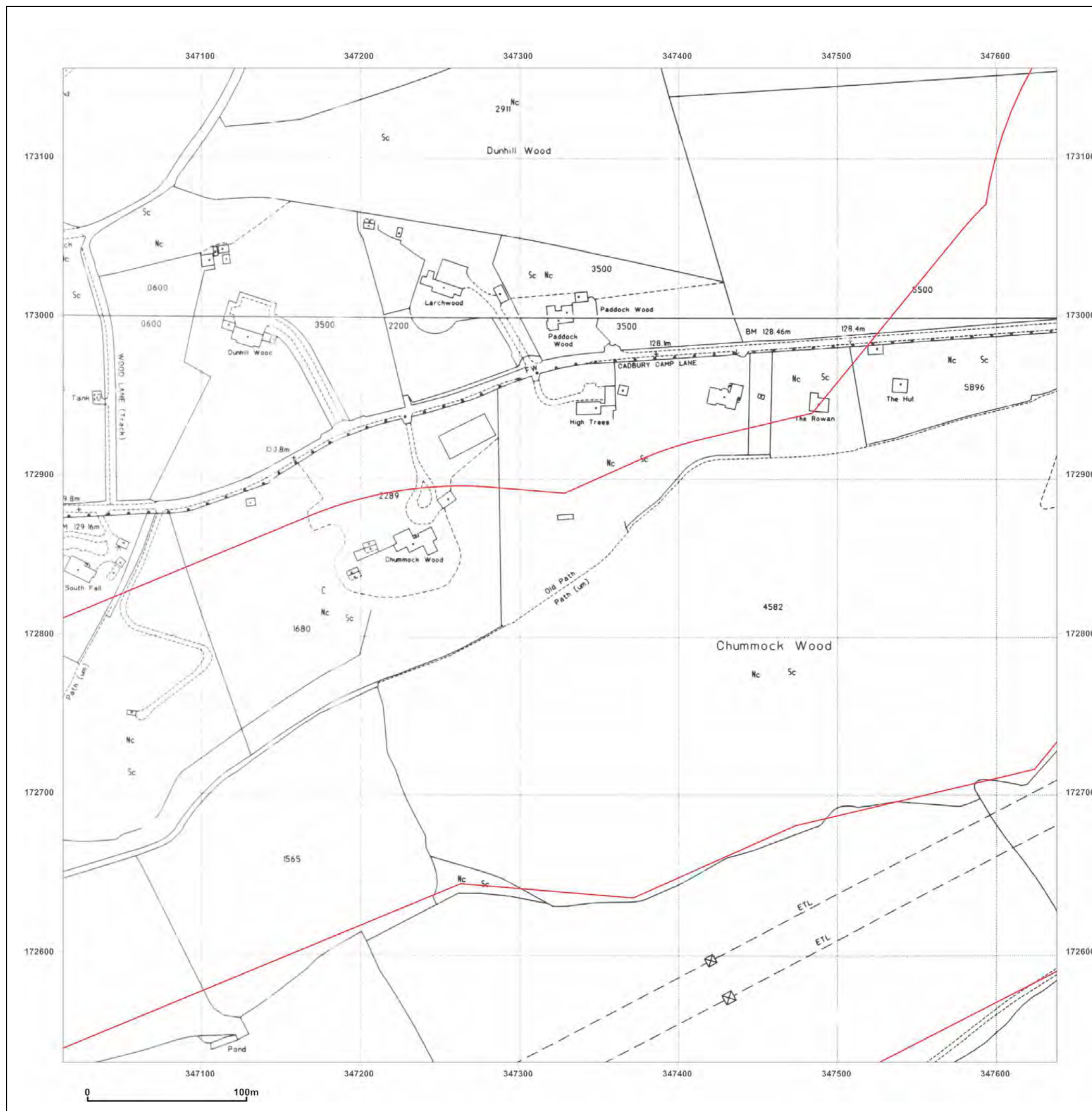


Produced by
 GroundSure Environmental Insight
 T: 08444 159000
 E: info@groundsurre.com
 W: www.groundsure.com

© Crown copyright and database rights 2013 Ordnance Survey 100035207

Production date: 23 May 2013

To view map legend click here [\[Link\]](#)



Site Details:

Hinkley Project

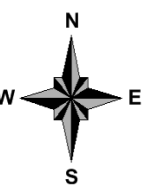
Client Ref: Hinkley Project; 13_PO_100.
Report Ref: HMD-278-816308_7_LS_J17
Grid Ref: 347326, 172843

Map Name: National Grid


Map date: 1976

Scale: 1:2,500

Printed at: 1:2,500



Surveyed 1978
 Revised 1976
 Edition N/A
 Copyright 1977
 Levelled 1966



Surveyed 1978
 Revised 1976
 Edition N/A
 Copyright 1977
 Levelled 1966

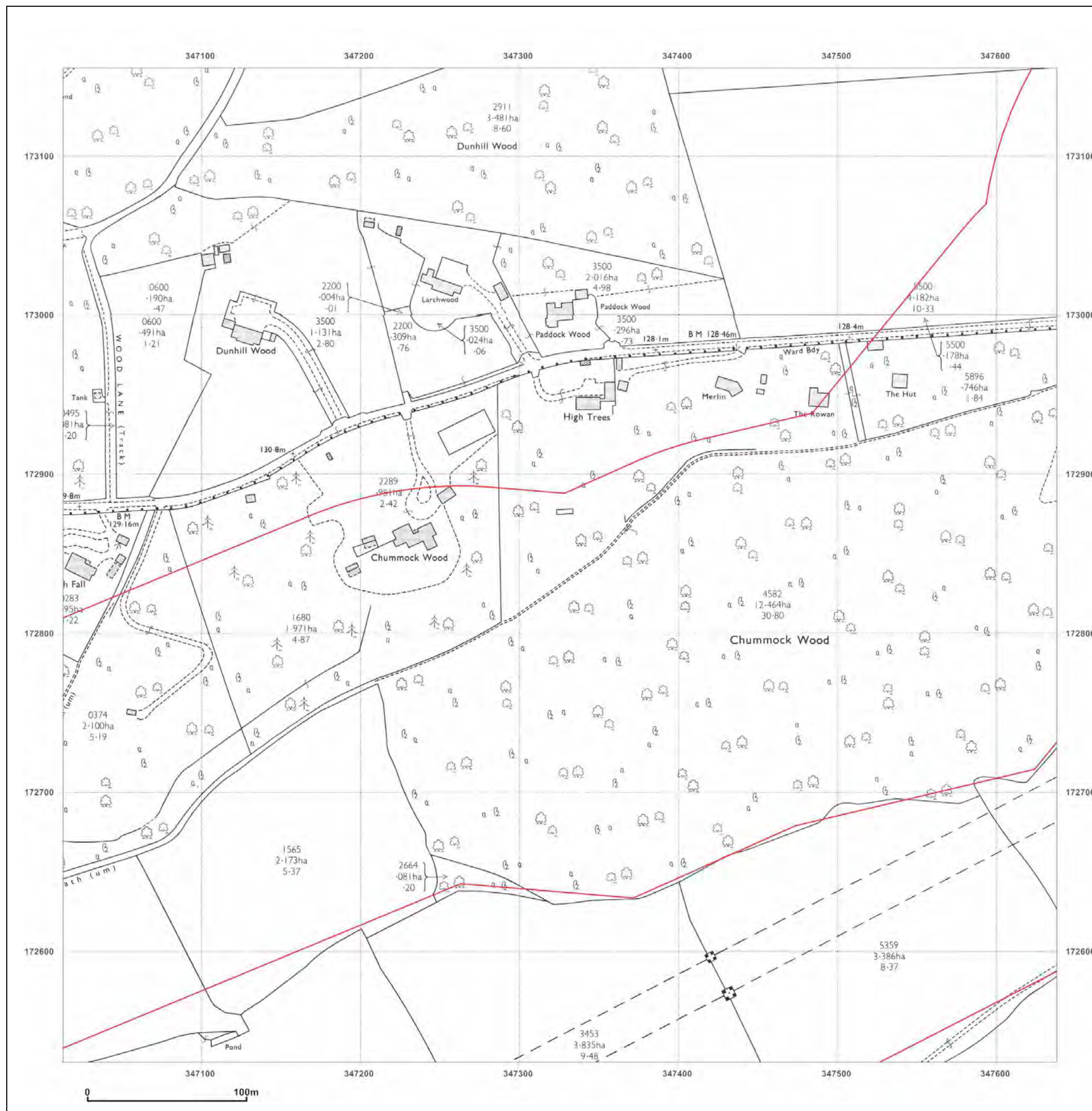


Produced by
 GroundSure Environmental Insight
 T: 08444 159000
 E: info@groundsurre.com
 W: www.groundsure.com

© Crown copyright and database rights 2013 Ordnance Survey 100035207

Production date: 23 May 2013

To view map legend click here [\[Link\]](#)



Site Details:

Hinkley Project


Client Ref: Hinkley Project; 13_PO_100.
Report Ref: HMD-278-816308_7_LS_J17
Grid Ref: 347326, 172843

Map Name: County Series

Map date: 1932

Scale: 1:2,500

Printed at: 1:2,500



Surveyed 1932
 Revised 1932
 Edition N/A
 Copyright N/A
 Levelled N/A

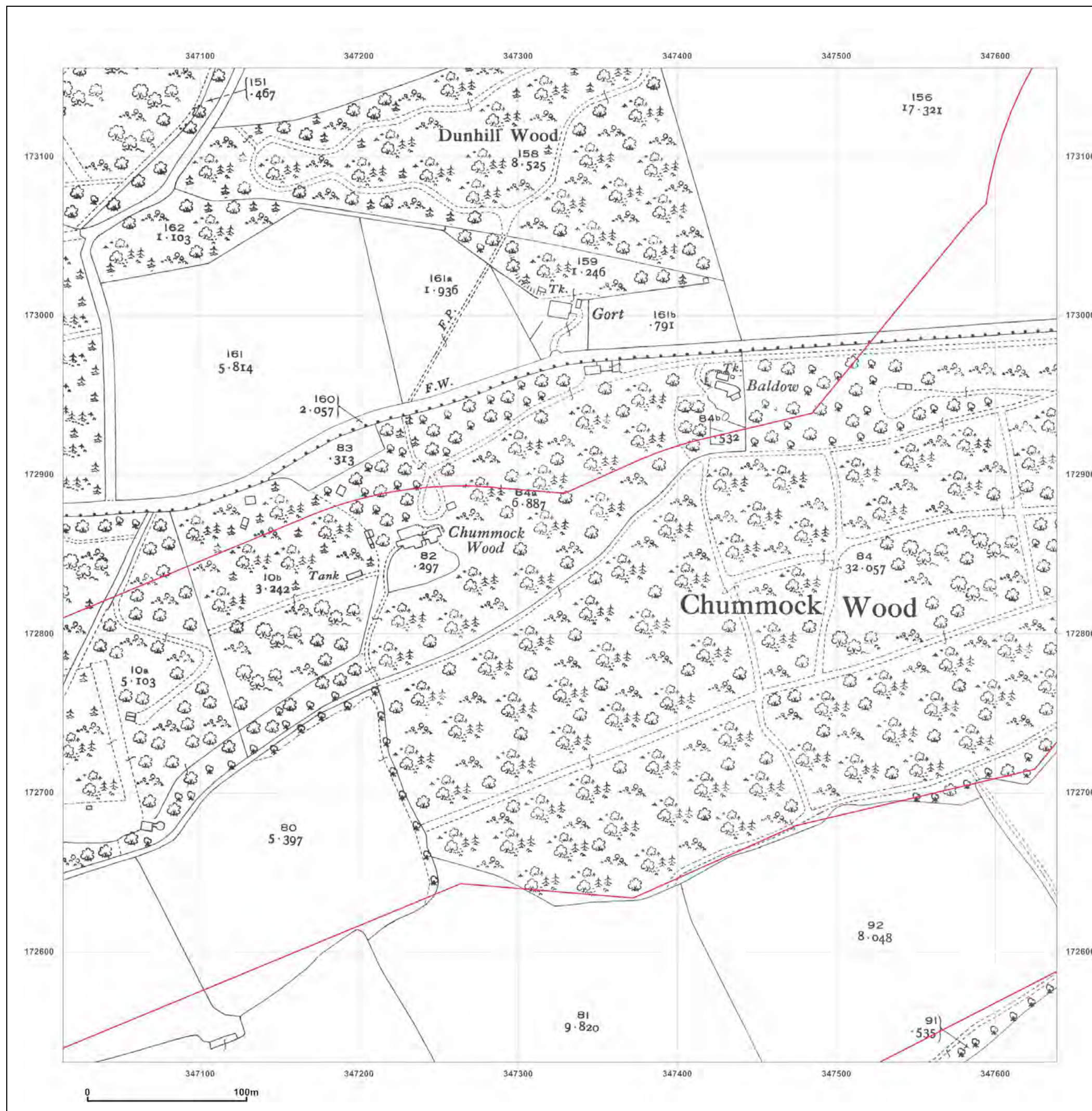


Produced by
 GroundSure Environmental Insight
 T: 08444 159000
 E: info@groundsure.com
 W: www.groundsure.com

© Crown copyright and database rights 2013 Ordnance Survey 100035207

Production date: 23 May 2013

To view map legend click here [\[Link\]](#)



Site Details:

Hinkley Project

Client Ref: Hinkley Project; 13_PO_100.
Report Ref: HMD-278-816308_7_LS_J17
Grid Ref: 347326, 172843

Map Name: County Series

Map date: 1903

Scale: 1:2,500

Printed at: 1:2,500



Surveyed 1903
 Revised 1903
 Edition N/A
 Copyright N/A
 Levelled N/A

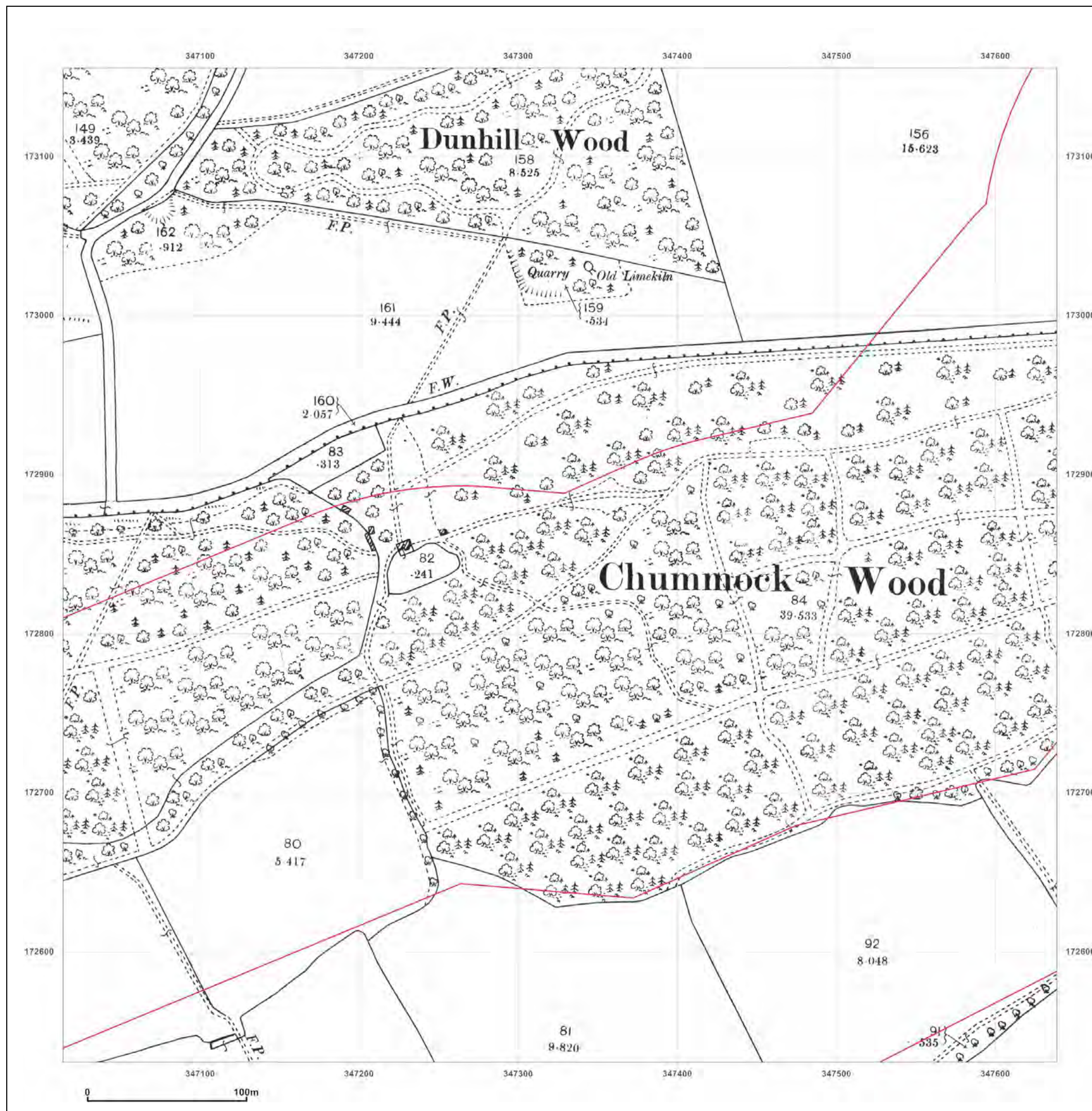


Produced by
 GroundSure Environmental Insight
 T: 08444 159000
 E: info@groundsurre.com
 W: www.groundsure.com

© Crown copyright and database rights 2013 Ordnance Survey 100035207

Production date: 23 May 2013

To view map legend click here [\[Link\]](#)



Site Details:

Hinkley Project

Client Ref: Hinkley Project; 13_PO_100.
Report Ref: HMD-278-816308_7_LS_J17
Grid Ref: 347326, 172843

Map Name: County Series

Map date: 1884

Scale: 1:2,500

Printed at: 1:2,500



Surveyed 1884
 Revised 1884
 Edition N/A
 Copyright N/A
 Levelled N/A

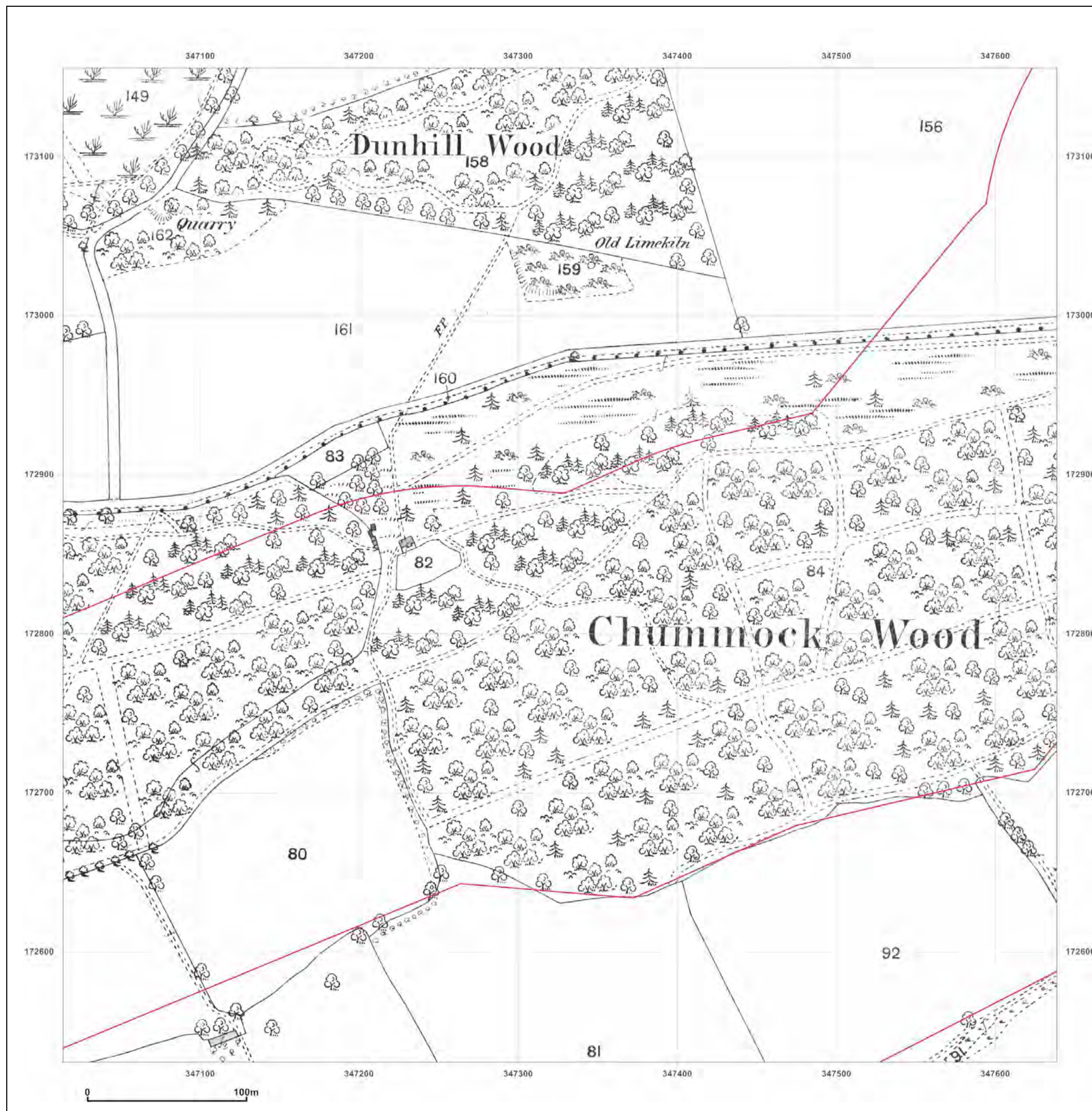


Produced by
 GroundSure Environmental Insight
 T: 08444 159000
 E: info@groundsure.com
 W: www.groundsure.com

© Crown copyright and database rights 2013 Ordnance Survey 100035207

Production date: 23 May 2013

To view map legend click here [\[Link\]](#)



Site Details:

Hinkley Project

Client Ref: Hinkley Project; 13_PO_100.
Report Ref: HMD-278-816308_7_LS_I19
Grid Ref: 346745, 171645

Map Name: National Grid

Map date: 1988-1992

Scale: 1:1,250

Printed at: 1:2,500



<p>Surveyed N/A Revised N/A Edition N/A Copyright 1992 Levelled N/A</p>	<p>Surveyed 1987 Revised 1987 Edition N/A Copyright 1988 Levelled 1966</p>
---	--



Produced by
GroundSure Environmental Insight
T: 08444 159000
E: info@groundsure.com
W: www.groundsure.com

© Crown copyright and database rights 2013 Ordnance Survey 100035207

Production date: 23 May 2013

To view map legend click here [\[Link\]](#)



Site Details:

Hinkley Project

Client Ref: Hinkley Project; 13_PO_100.
Report Ref: HMD-278-816308_7_LS_I19
Grid Ref: 346745, 171645

Map Name: National Grid

Map date: 1971

Scale: 1:2,500

Printed at: 1:2,500



Surveyed N/A
 Revised 1971
 Edition N/A
 Copyright 1972
 Levelled 1966

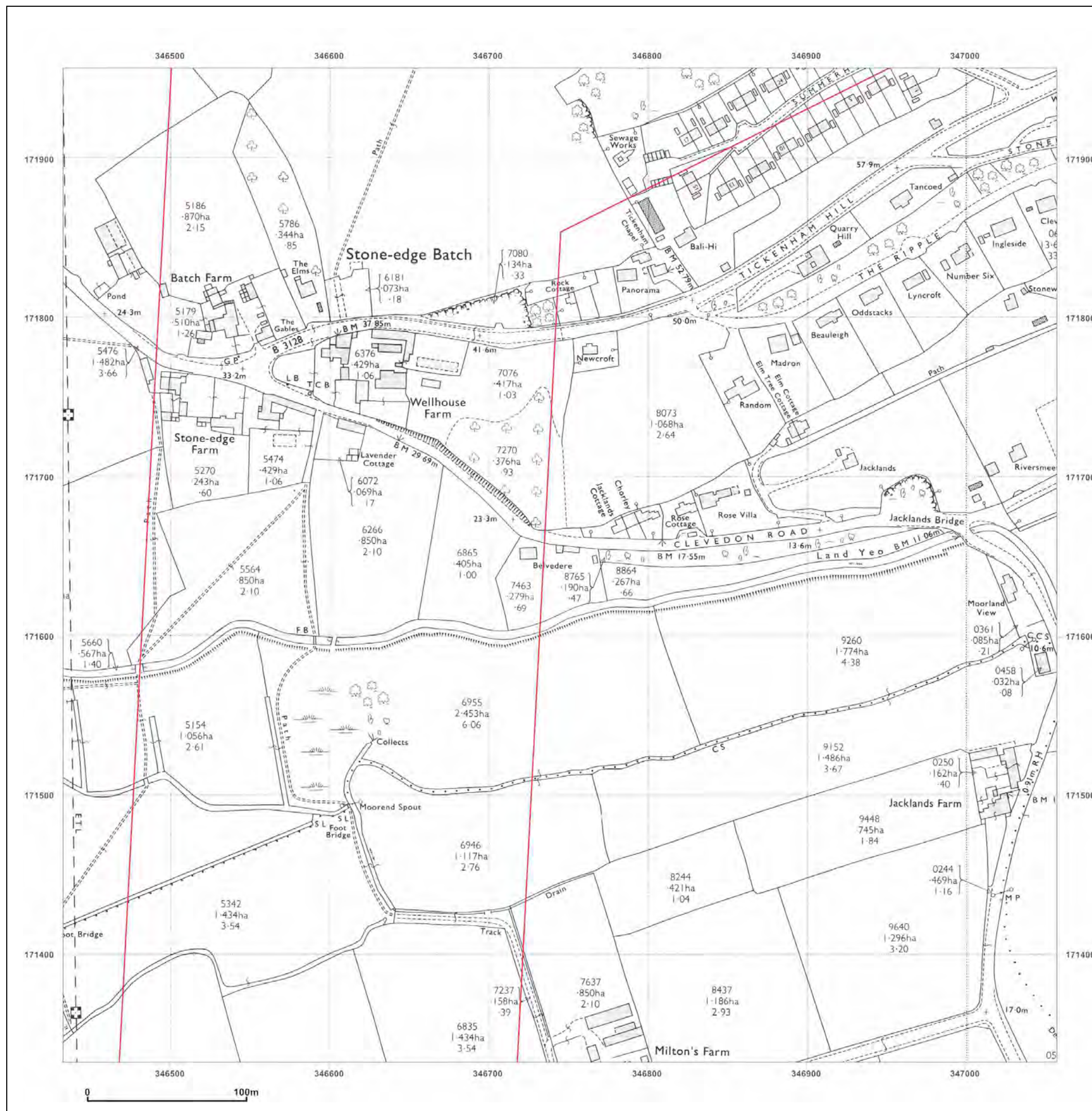


Produced by
 GroundSure Environmental Insight
 T: 08444 159000
 E: info@groundsure.com
 W: www.groundsure.com

© Crown copyright and database rights 2013 Ordnance Survey 100035207

Production date: 23 May 2013

To view map legend click here [\[Link\]](#)



Site Details:

Hinkley Project

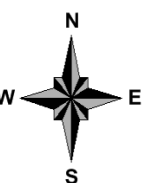
Client Ref: Hinkley Project; 13_PO_100.
Report Ref: HMD-278-816308_7_LS_I19
Grid Ref: 346745, 171645

Map Name: County Series

Map date: 1932

Scale: 1:2,500

Printed at: 1:2,500



Surveyed 1932
 Revised 1932
 Edition N/A
 Copyright N/A
 Levelled N/A

Surveyed 1932
 Revised 1932
 Edition N/A
 Copyright N/A
 Levelled N/A

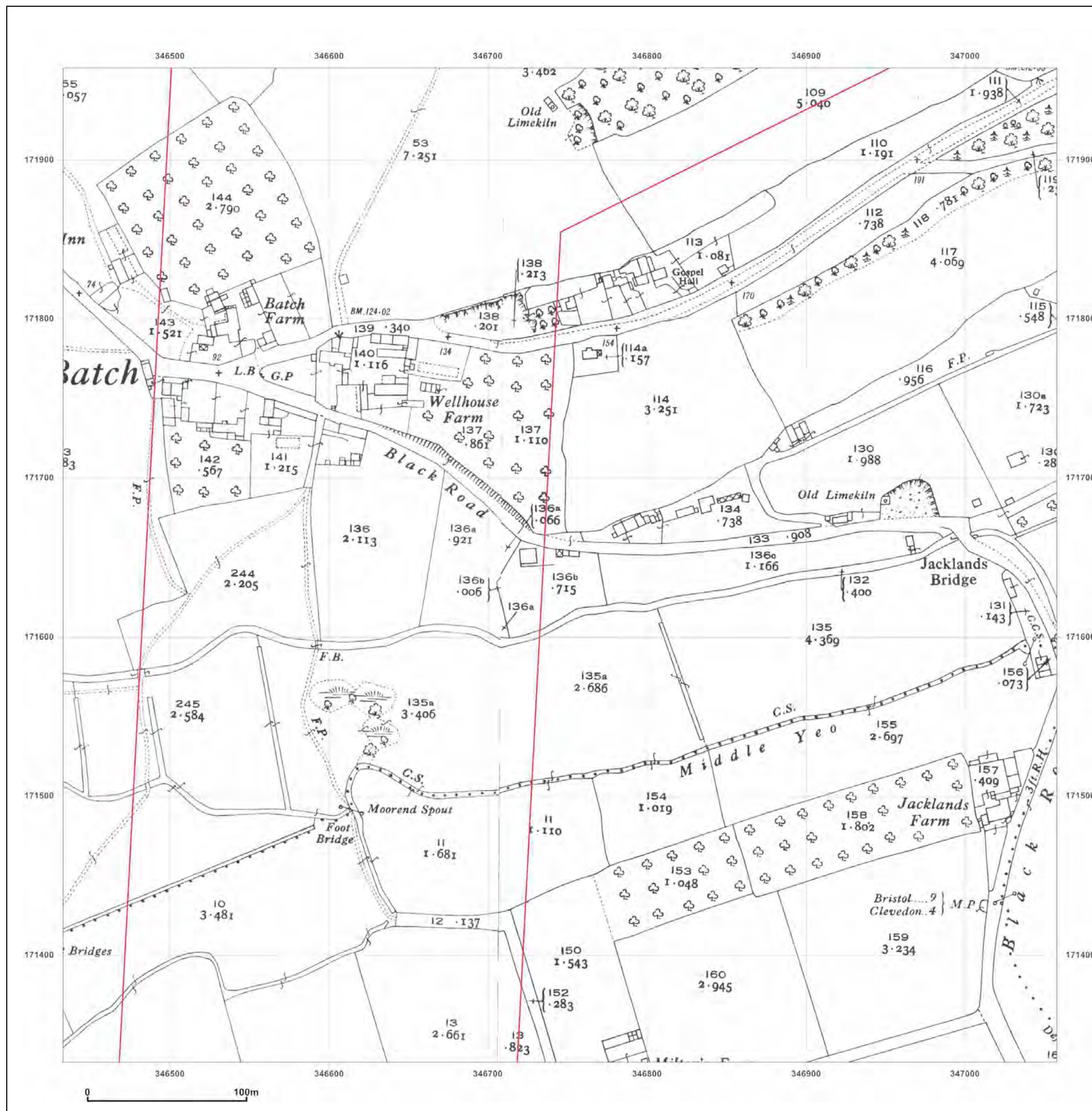


Produced by
 GroundSure Environmental Insight
 T: 08444 159000
 E: info@groundsure.com
 W: www.groundsure.com

© Crown copyright and database rights 2013 Ordnance Survey 100035207

Production date: 23 May 2013

To view map legend click here [\[Link\]](#)



Site Details:

Hinkley Project

Client Ref: Hinkley Project; 13_PO_100.
Report Ref: HMD-278-816308_7_LS_I19
Grid Ref: 346745, 171645

Map Name: County Series

Map date: 1903

Scale: 1:2,500

Printed at: 1:2,500



Surveyed 1903
 Revised 1903
 Edition N/A
 Copyright N/A
 Levelled N/A

Surveyed 1903
 Revised 1903
 Edition N/A
 Copyright N/A
 Levelled N/A

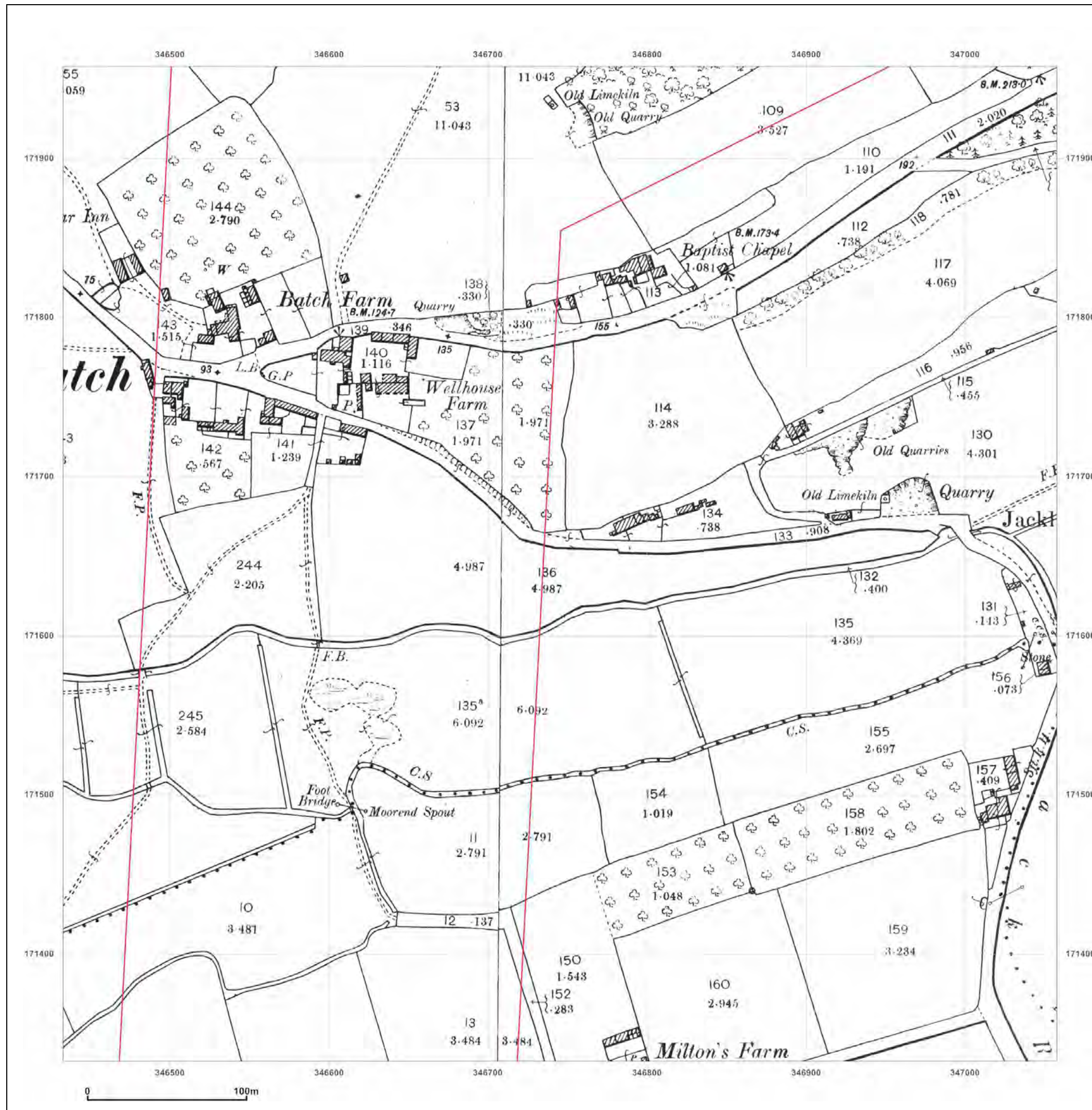


Produced by
 GroundSure Environmental Insight
 T: 08444 159000
 E: info@groundsurre.com
 W: www.groundsure.com

© Crown copyright and database rights 2013 Ordnance Survey 100035207

Production date: 23 May 2013

To view map legend click here [\[Link\]](#)



Site Details:

Hinkley Project

Client Ref: Hinkley Project; 13_PO_100.
Report Ref: HMD-278-816308_7_LS_I19
Grid Ref: 346745, 171645

Map Name: County Series

Map date: 1884

Scale: 1:2,500

Printed at: 1:2,500



Surveyed 1884
 Revised 1884
 Edition N/A
 Copyright N/A
 Levelled N/A

Surveyed 1884
 Revised 1884
 Edition N/A
 Copyright N/A
 Levelled N/A

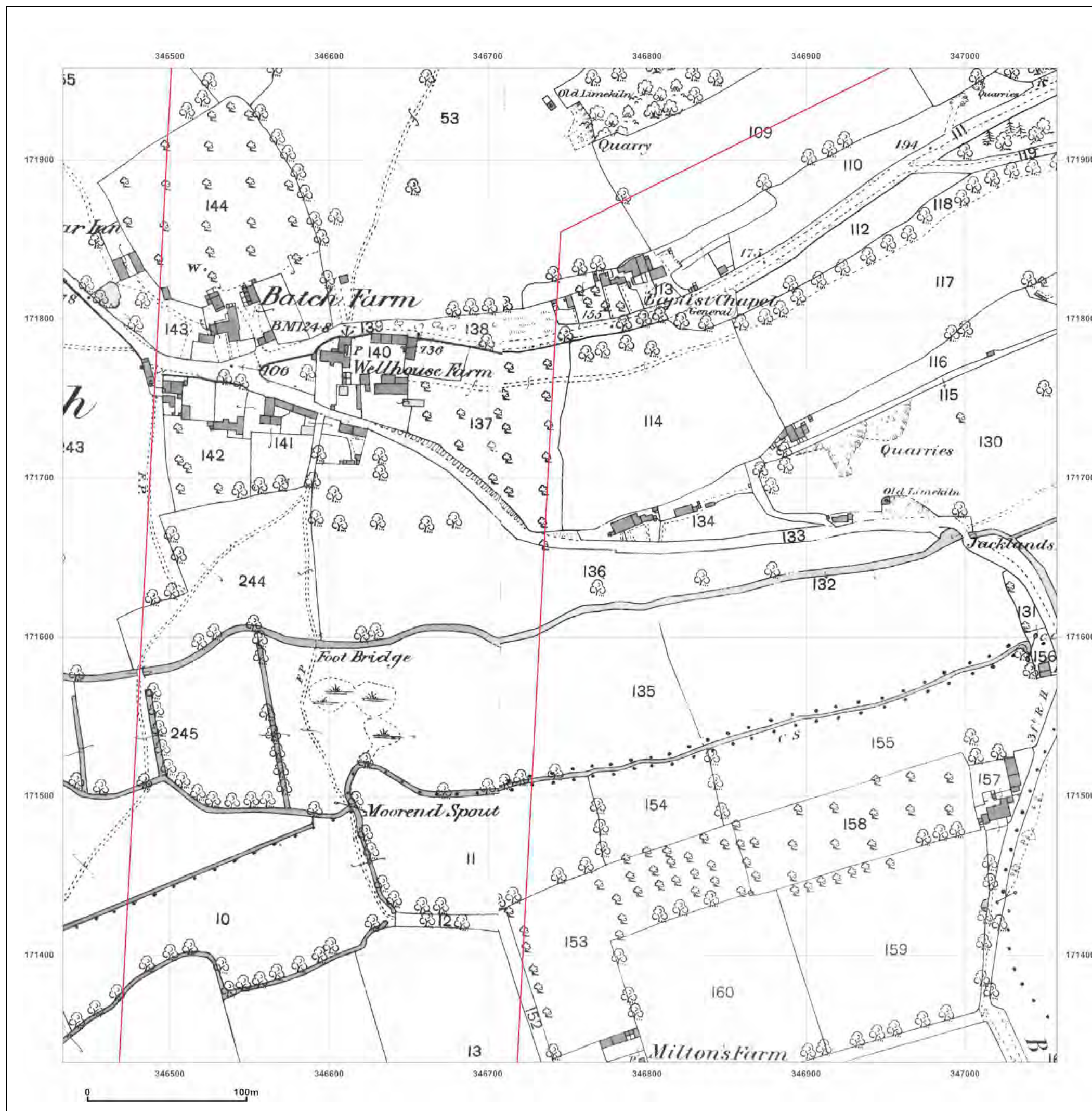


Produced by
 GroundSure Environmental Insight
 T: 08444 159000
 E: info@groundsure.com
 W: www.groundsure.com

© Crown copyright and database rights 2013 Ordnance Survey 100035207

Production date: 23 May 2013

To view map legend click here [\[Link\]](#)



Site Details:

Hinkley Project

Client Ref: Hinkley Project; 13_PO_100.
Report Ref: HMD-278-816308_7_LS_I18
Grid Ref: 346745, 172244

Map Name: National Grid

Map date: 1992

Scale: 1:2,500

Printed at: 1:2,500



Surveyed N/A
 Revised N/A
 Edition N/A
 Copyright 1992
 Levelled N/A

Surveyed N/A
 Revised N/A
 Edition N/A
 Copyright 1992
 Levelled N/A

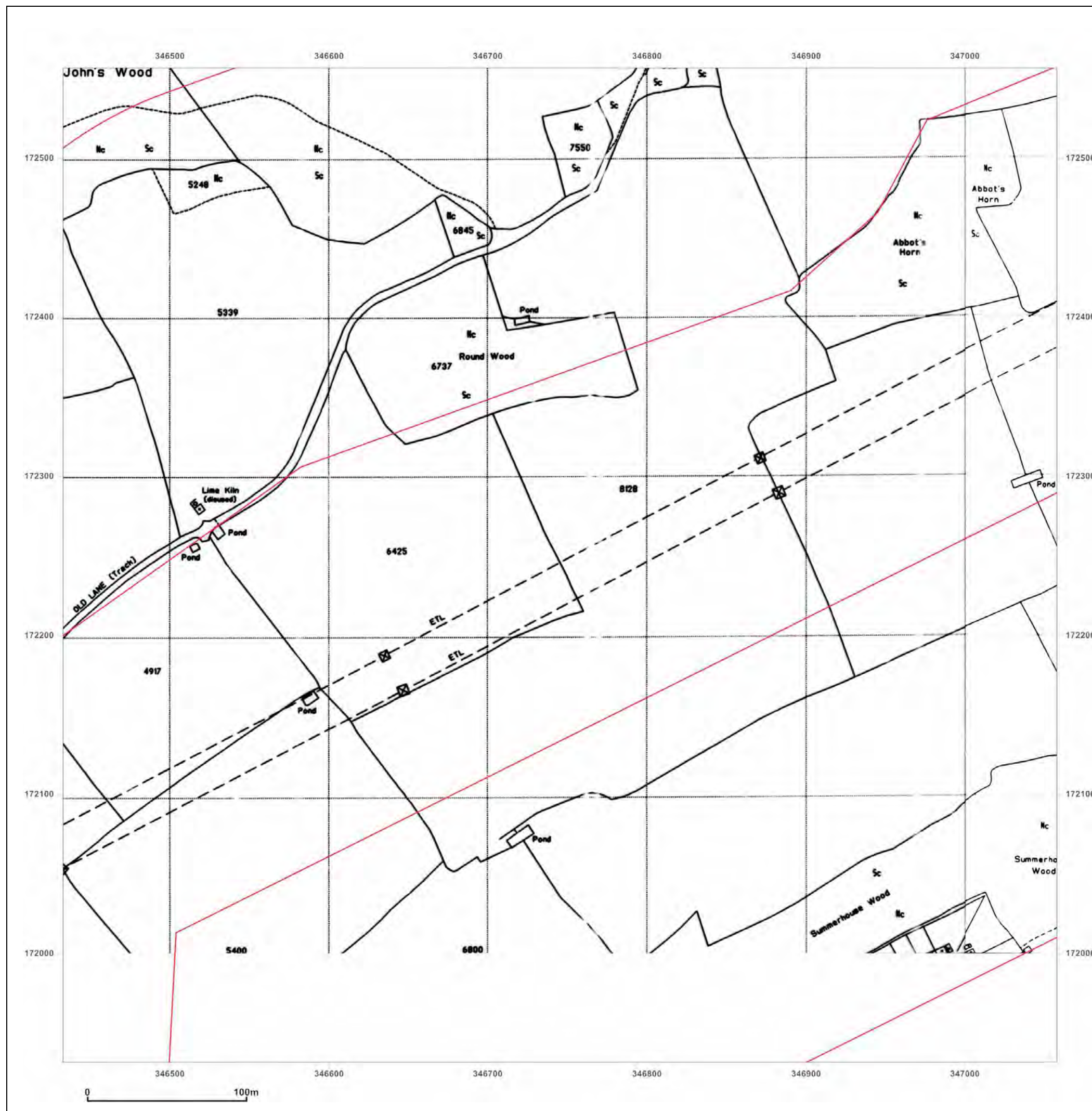


Produced by
 GroundSure Environmental Insight
 T: 08444 159000
 E: info@groundsurre.com
 W: www.groundsure.com

© Crown copyright and database rights 2013 Ordnance Survey 100035207

Production date: 23 May 2013

To view map legend click here [\[Link\]](#)



Site Details:
Hinkley Project

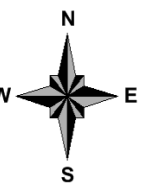
Client Ref: Hinkley Project; 13_PO_100.
Report Ref: HMD-278-816308_7_LS_I18
Grid Ref: 346745, 172244

Map Name: National Grid


Map date: 1992

Scale: 1:2,500

Printed at: 1:2,500



Surveyed 1992
Revised 1992
Edition N/A
Copyright N/A
Levelled N/A

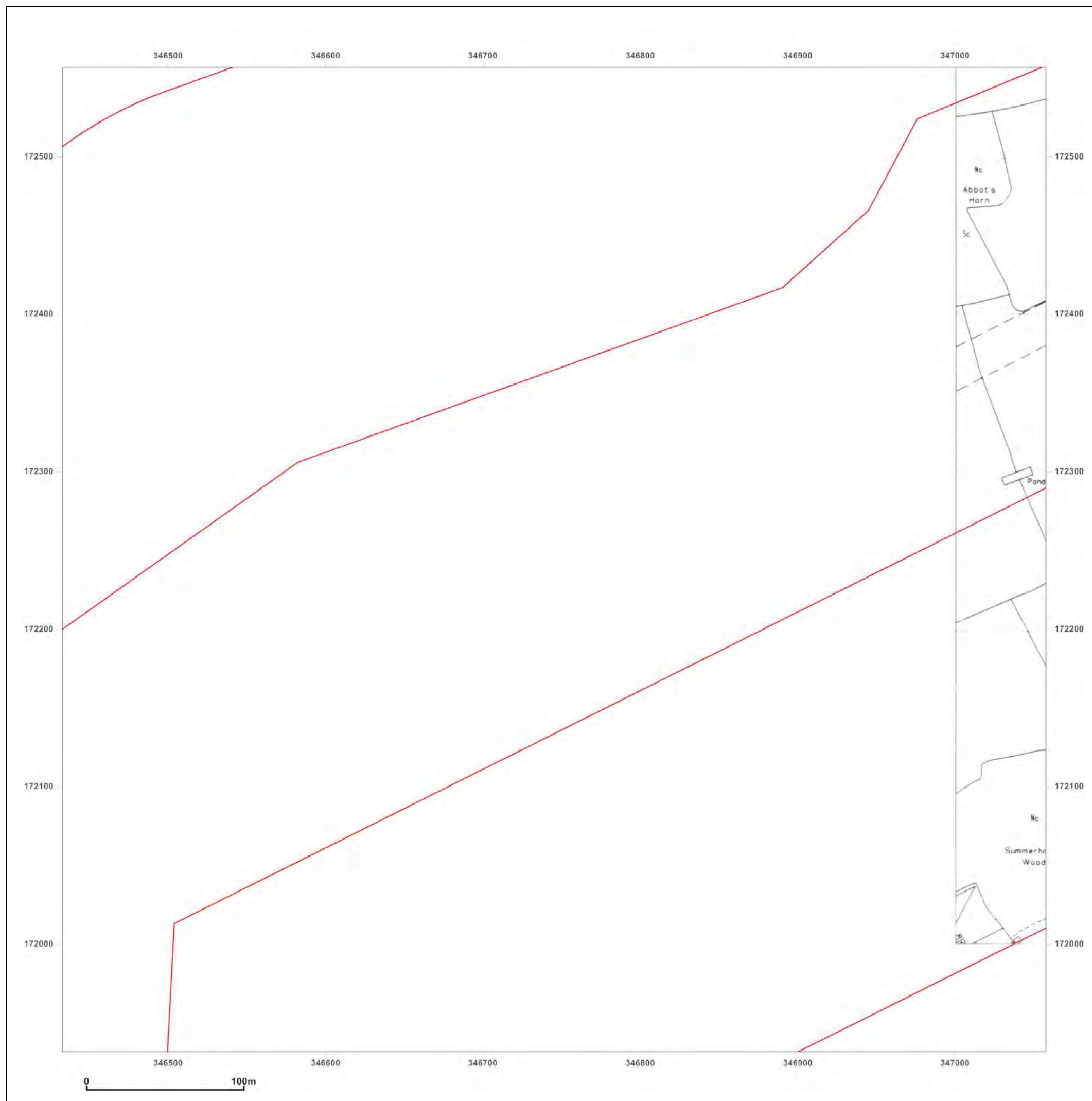


Produced by
GroundSure Environmental Insight
T: 08444 159000
E: info@groundsure.com
W: [\[Redacted\]](#)

© Crown copyright and database rights 2013 Ordnance Survey 100035207

Production date: 23 May 2013

To view map legend click here [\[Redacted\]](#)



Site Details:

Hinkley Project

Client Ref: Hinkley Project; 13_PO_100.
Report Ref: HMD-278-816308_7_LS_I18
Grid Ref: 346745, 172244

Map Name: National Grid

Map date: 1971-1976

Scale: 1:2,500

Printed at: 1:2,500



Surveyed 1976
 Revised 1976
 Edition N/A
 Copyright 1977
 Levelled 1966

Surveyed N/A
 Revised 1971
 Edition N/A
 Copyright 1972
 Levelled 1966

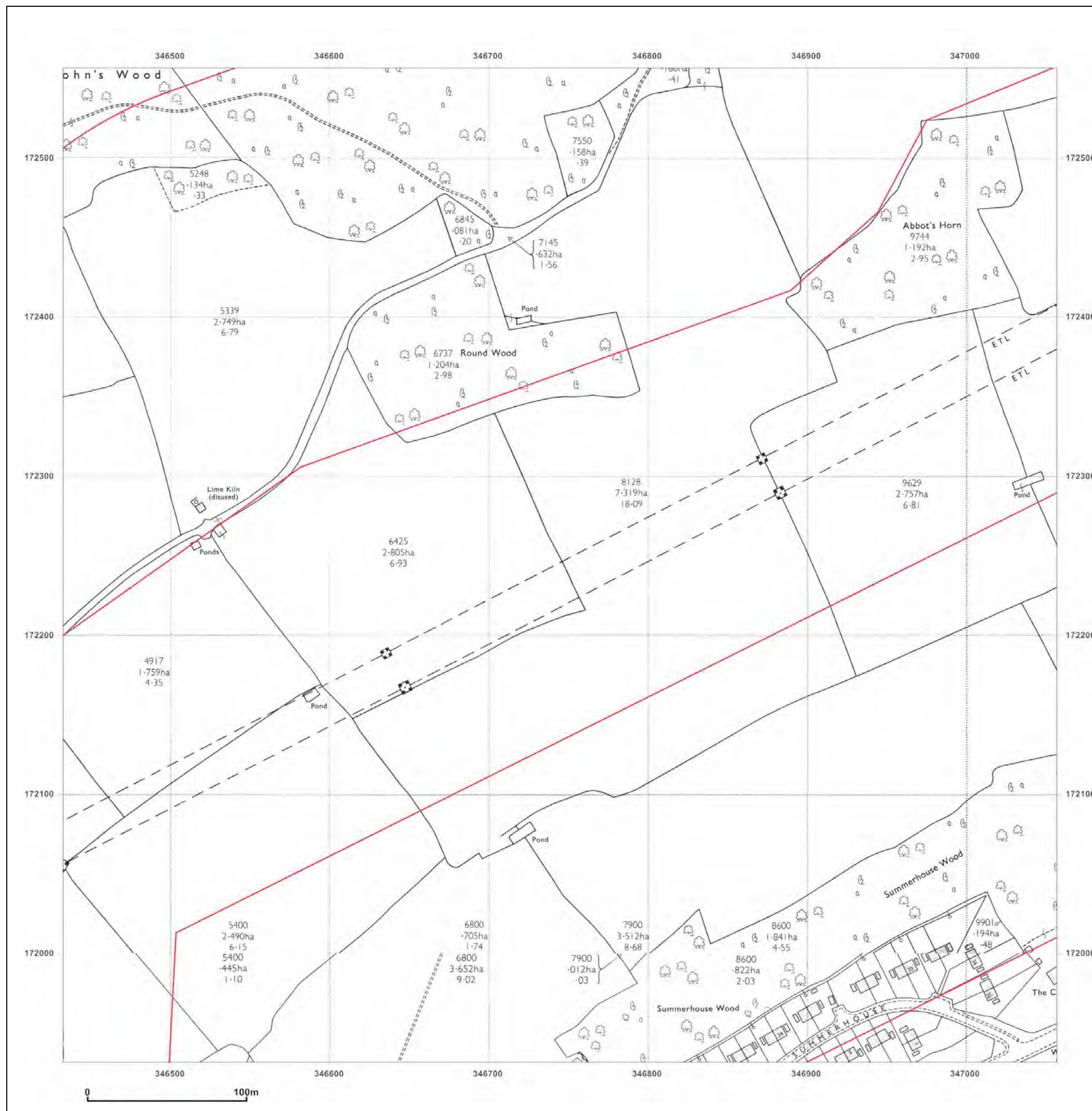


Produced by
 GroundSure Environmental Insight
 T: 08444 159000
 E: info@groundsure.com
 W: www.groundsure.com

© Crown copyright and database rights 2013 Ordnance Survey 100035207

Production date: 23 May 2013

To view map legend click here [\[Link\]](#)



Site Details:

Hinkley Project

Client Ref: Hinkley Project; 13_PO_100.
Report Ref: HMD-278-816308_7_LS_I18
Grid Ref: 346745, 172244

Map Name: County Series

Map date: 1932

Scale: 1:2,500

Printed at: 1:2,500



Surveyed 1932
 Revised 1932
 Edition N/A
 Copyright N/A
 Levelled N/A

Surveyed 1932
 Revised 1932
 Edition N/A
 Copyright N/A
 Levelled N/A

Surveyed 1932
 Revised 1932
 Edition N/A
 Copyright N/A
 Levelled N/A

Surveyed 1932
 Revised 1932
 Edition N/A
 Copyright N/A
 Levelled N/A

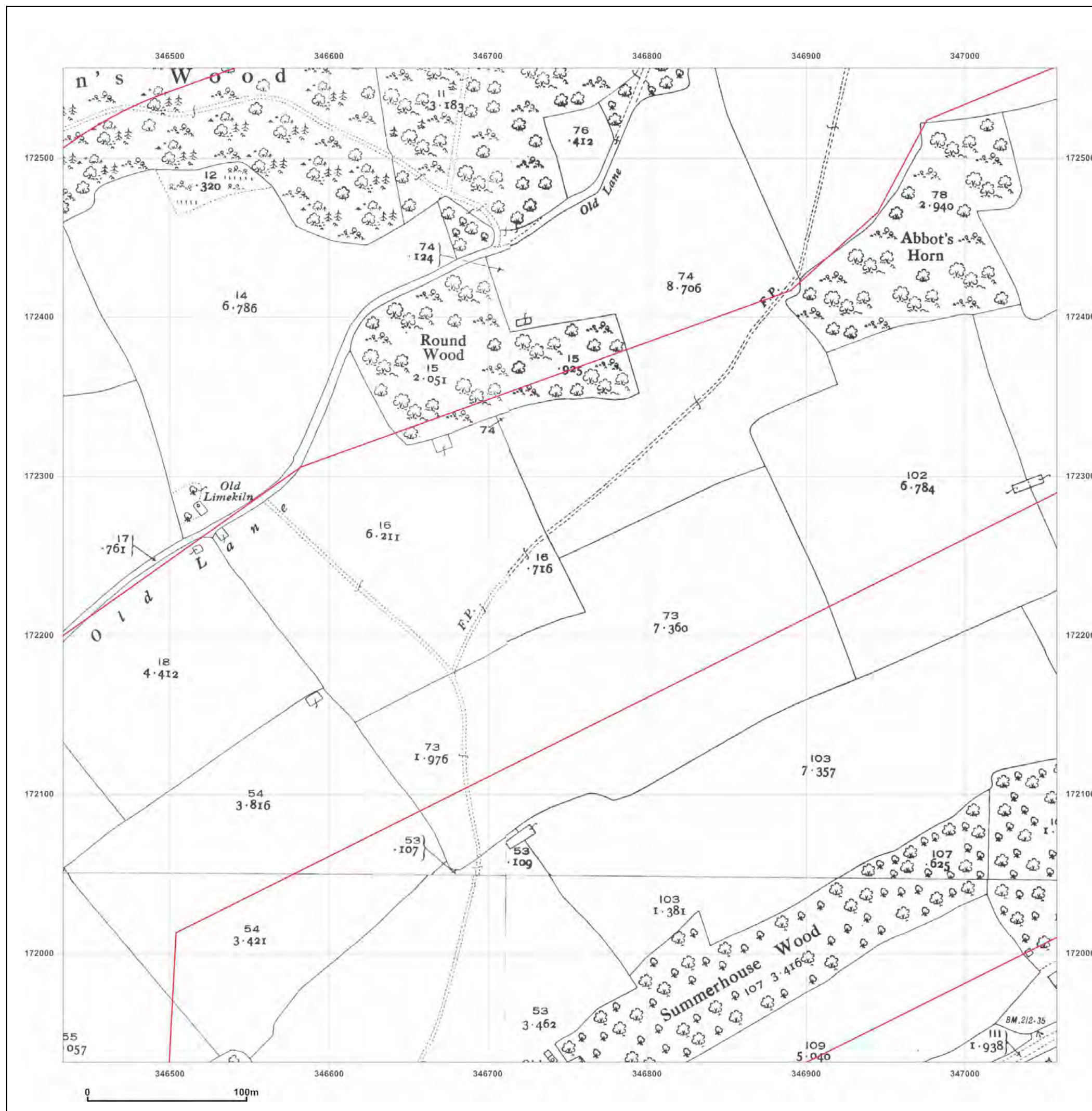


Produced by
 GroundSure Environmental Insight
 T: 08444 159000
 E: info@groundsurre.com
 W: www.groundsure.com

© Crown copyright and database rights 2013 Ordnance Survey 100035207

Production date: 23 May 2013

To view map legend click here [\[Link\]](#)



Site Details:

Hinkley Project

Client Ref: Hinkley Project; 13_PO_100.
Report Ref: HMD-278-816308_7_LS_I18
Grid Ref: 346745, 172244

Map Name: County Series

Map date: 1903

Scale: 1:2,500

Printed at: 1:2,500



Surveyed 1903
 Revised 1903
 Edition N/A
 Copyright N/A
 Levelled N/A

Surveyed 1903
 Revised 1903
 Edition N/A
 Copyright N/A
 Levelled N/A

Surveyed 1903
 Revised 1903
 Edition N/A
 Copyright N/A
 Levelled N/A

Surveyed 1903
 Revised 1903
 Edition N/A
 Copyright N/A
 Levelled N/A

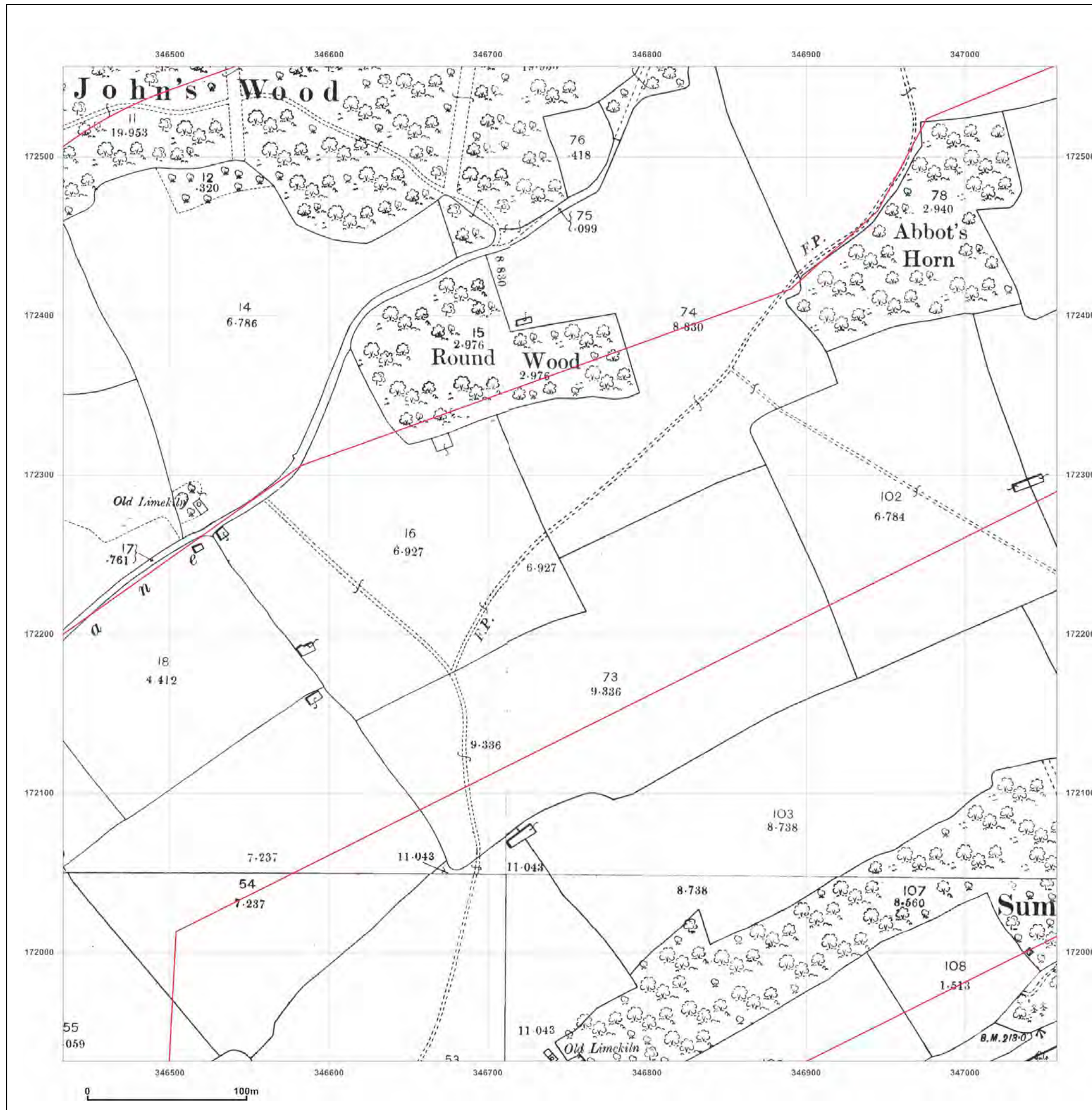


Produced by
 GroundSure Environmental Insight
 T: 08444 159000
 E: info@groundsurre.com
 W: www.groundsure.com

© Crown copyright and database rights 2013 Ordnance Survey 100035207

Production date: 23 May 2013

To view map legend click here [\[Link\]](#)



Site Details:

Hinkley Project

Client Ref: Hinkley Project; 13_PO_100.
Report Ref: HMD-278-816308_7_LS_I18
Grid Ref: 346745, 172244

Map Name: County Series

Map date: 1884

Scale: 1:2,500

Printed at: 1:2,500



Surveyed 1884
 Revised 1884
 Edition N/A
 Copyright N/A
 Levelled N/A

Surveyed 1884
 Revised 1884
 Edition N/A
 Copyright N/A
 Levelled N/A

Surveyed 1884
 Revised 1884
 Edition N/A
 Copyright N/A
 Levelled N/A

Surveyed 1884
 Revised 1884
 Edition N/A
 Copyright N/A
 Levelled N/A

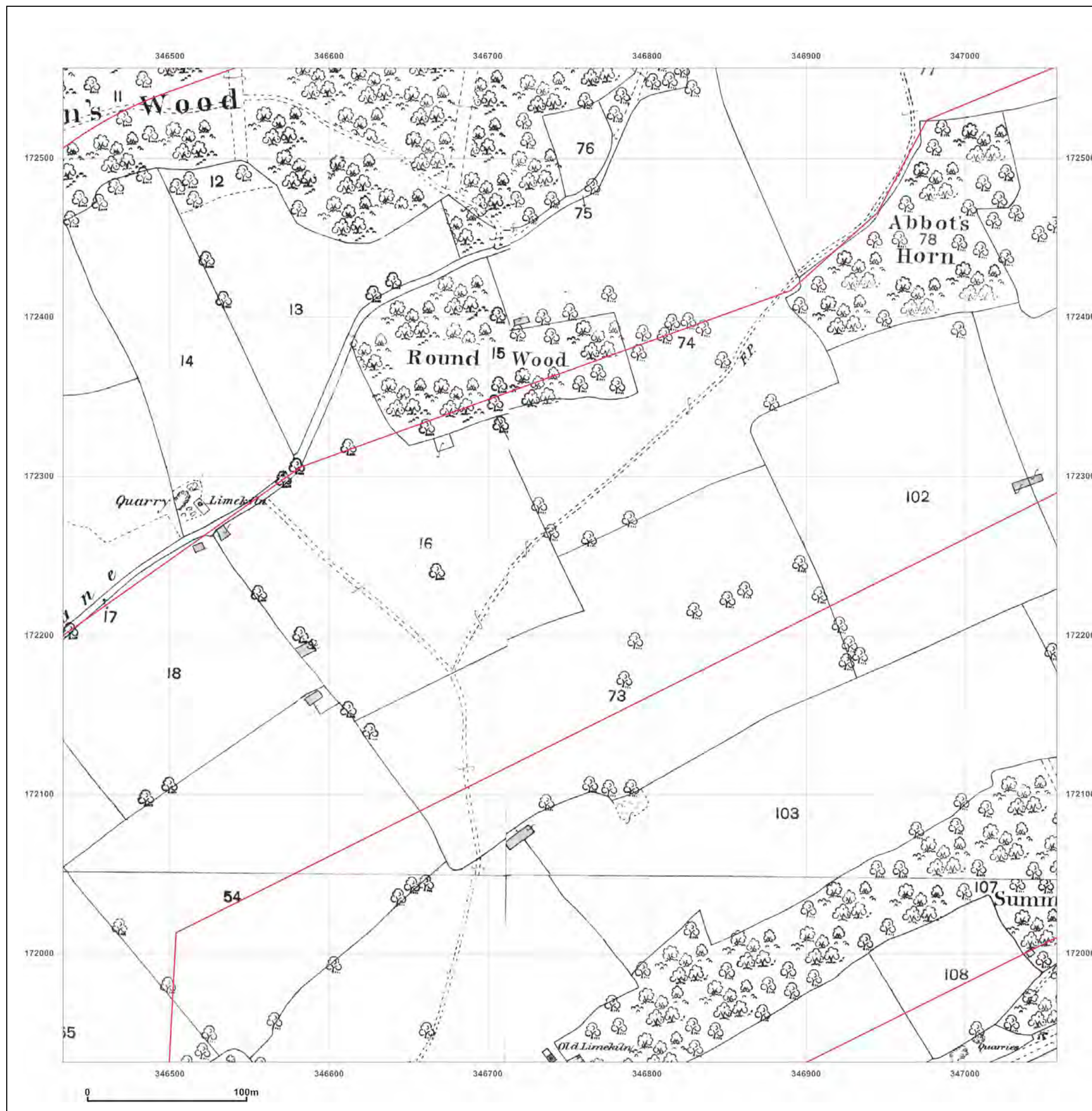


Produced by
 GroundSure Environmental Insight
 T: 08444 159000
 E: info@groundsure.com
 W: www.groundsure.com

© Crown copyright and database rights 2013 Ordnance Survey 100035207

Production date: 23 May 2013

To view map legend click here [\[Link\]](#)



Site Details:

Hinkley Project

Client Ref: Hinkley Project; 13_PO_100.
Report Ref: HMD-278-816308_7_LS_I17
Grid Ref: 346726, 172843

Map Name: National Grid

Map date: 1992

Scale: 1:2,500

Printed at: 1:2,500



Surveyed N/A
 Revised N/A
 Edition N/A
 Copyright 1992
 Levelled N/A

Surveyed N/A
 Revised N/A
 Edition N/A
 Copyright 1992
 Levelled N/A

Surveyed N/A
 Revised N/A
 Edition N/A
 Copyright 1992
 Levelled N/A

Surveyed N/A
 Revised N/A
 Edition N/A
 Copyright 1992
 Levelled N/A



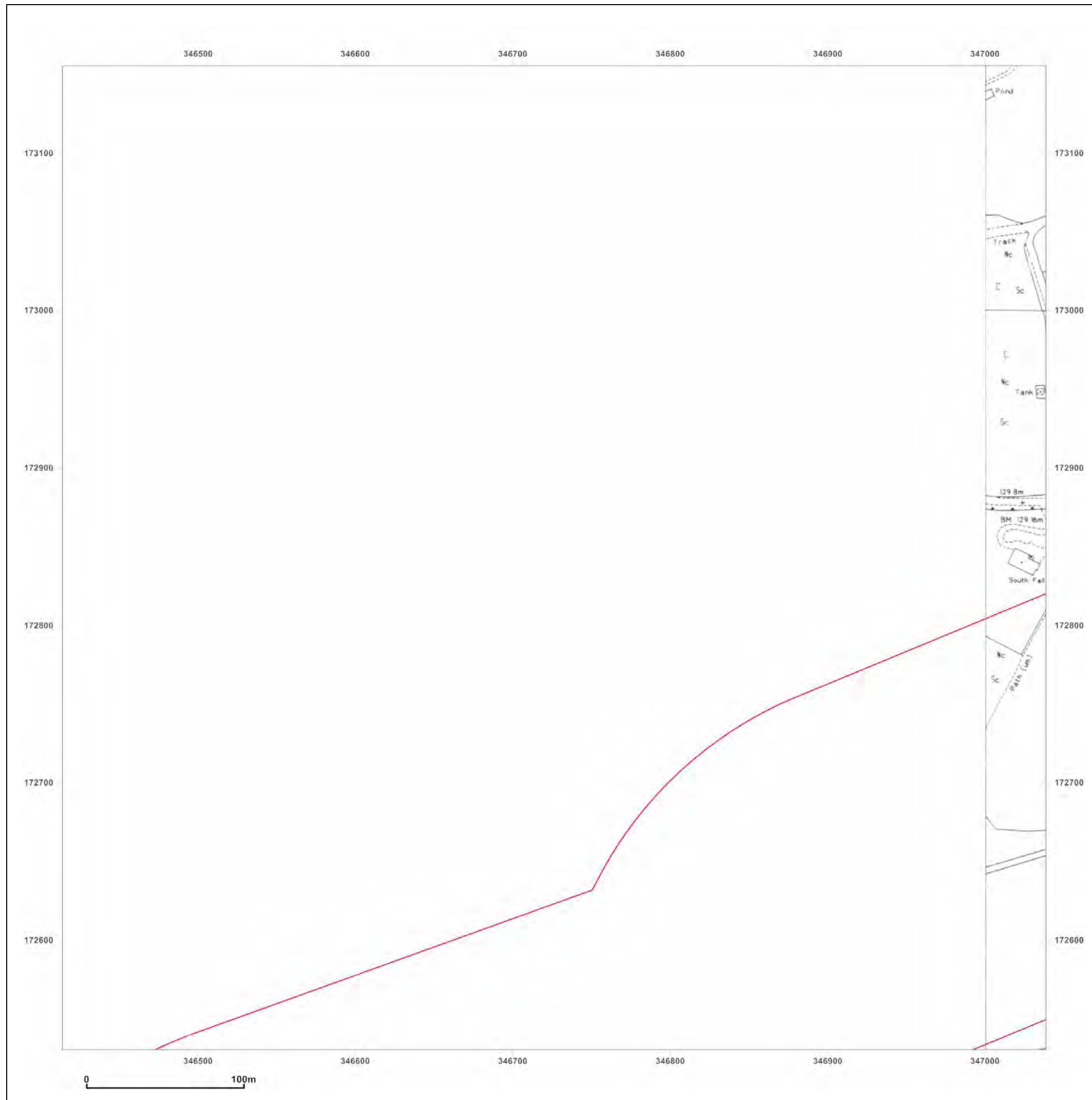
Produced by
 GroundSure Environmental Insight
 T: 08444 159000
 E: info@groundsurre.com
 W: www.groundsure.com

© Crown copyright and database rights 2013 Ordnance Survey 100035207

Production date: 23 May 2013

To view map legend click here [\[Link\]](#)





Site Details:

Hinkley Project

Client Ref: Hinkley Project; 13_PO_100.

Report Ref: HMD-278-816308_7_LS_I17

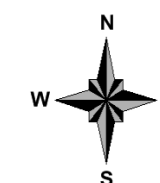
Grid Ref: 346726, 172843

Map Name: National Grid

Map date: 1992

Scale: 1:2,500

Printed at: 1:2,500



Surveyed 1992
Revised 1992
Edition N/A
Copyright N/A
Levelled N/A



Surveyed 1992
Revised 1992
Edition N/A
Copyright N/A
Levelled N/A



Produced by
GroundSure Environmental Insight
T: 08444 159000
E: info@groundsure.com
W: [REDACTED]

© Crown copyright and database rights 2013 Ordnance Survey 100035207

Production date: 23 May 2013

To view map legend click here [REDACTED]

Site Details:

Hinkley Project

Client Ref: Hinkley Project; 13_PO_100.
Report Ref: HMD-278-816308_7_LS_I17
Grid Ref: 346726, 172843

Map Name: National Grid

Map date: 1976

Scale: 1:2,500

Printed at: 1:2,500



Surveyed 1976
 Revised 1976
 Edition N/A
 Copyright 1977
 Levelled 1966

Surveyed 1976
 Revised 1976
 Edition N/A
 Copyright 1977
 Levelled 1966

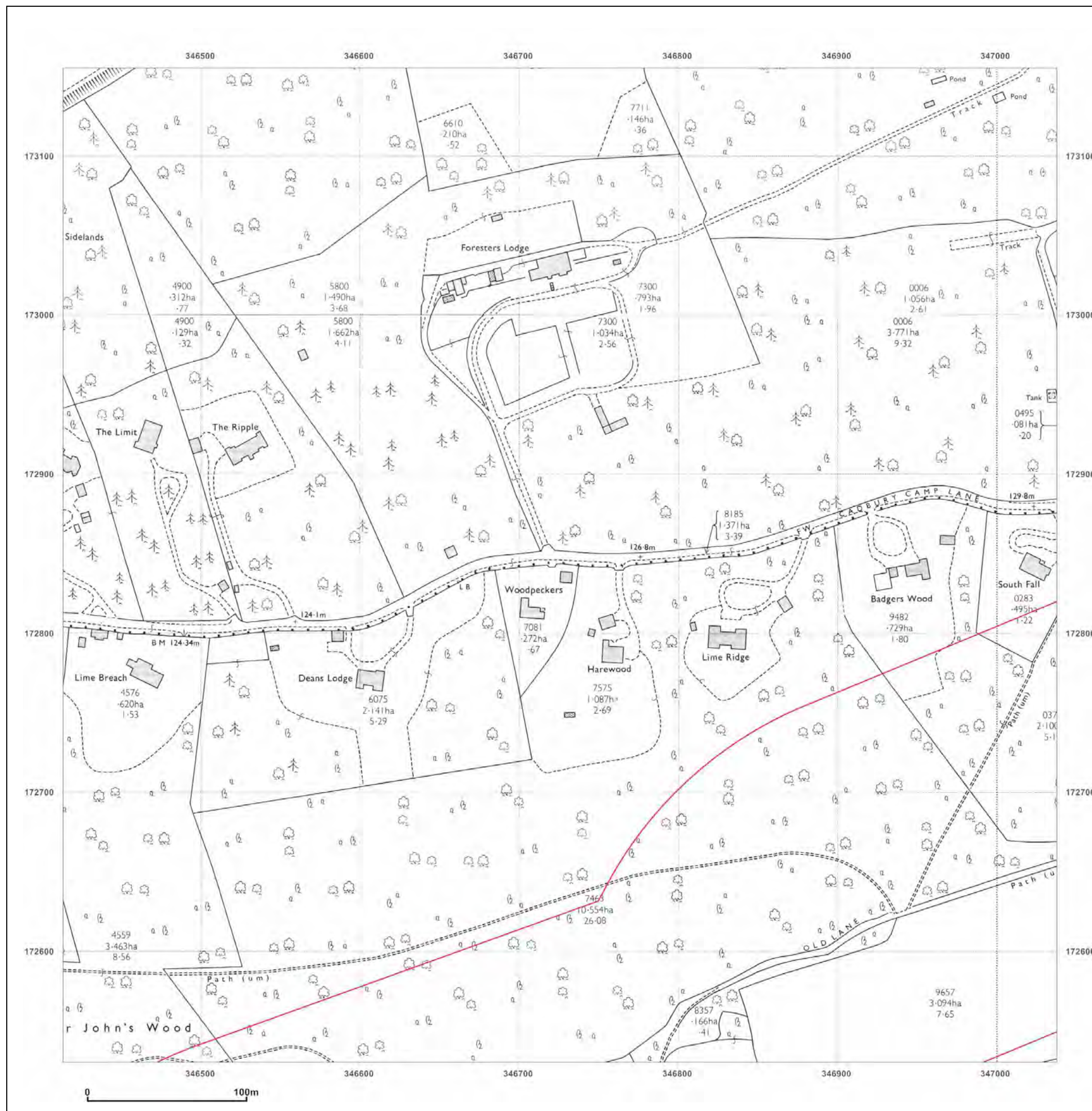


Produced by
 GroundSure Environmental Insight
 T: 08444 159000
 E: info@groundsurre.com
 W: www.groundsure.com

© Crown copyright and database rights 2013 Ordnance Survey 100035207

Production date: 23 May 2013

To view map legend click here [\[Link\]](#)



Site Details:

Hinkley Project

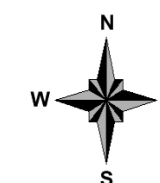
Client Ref: Hinkley Project; 13_PO_100.
Report Ref: HMD-278-816308_7_LS_I17
Grid Ref: 346726, 172843

Map Name: County Series

Map date: 1932

Scale: 1:2,500

Printed at: 1:2,500



Surveyed 1932
 Revised 1932
 Edition N/A
 Copyright N/A
 Levelled N/A

Surveyed 1932
 Revised 1932
 Edition N/A
 Copyright N/A
 Levelled N/A

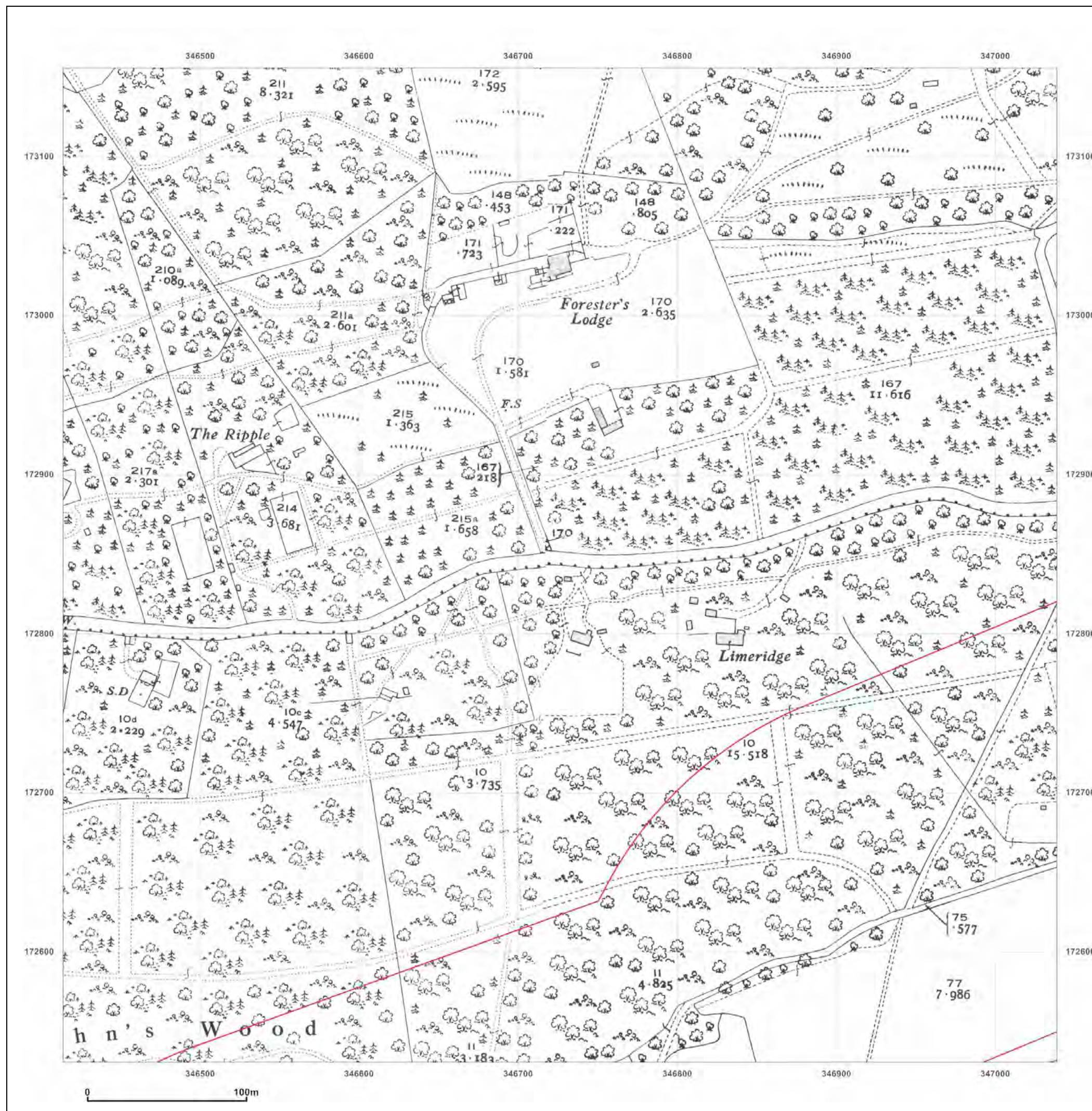


Produced by
 GroundSure Environmental Insight
 T: 08444 159000
 E: info@groundsure.com
 W: www.groundsure.com

© Crown copyright and database rights 2013 Ordnance Survey 100035207

Production date: 23 May 2013

To view map legend click here [\[Link\]](#)



Site Details:

Hinkley Project

Client Ref: Hinkley Project; 13_PO_100.
Report Ref: HMD-278-816308_7_LS_I17
Grid Ref: 346726, 172843

Map Name: County Series

Map date: 1903

Scale: 1:2,500

Printed at: 1:2,500



Surveyed 1903
 Revised 1903
 Edition N/A
 Copyright N/A
 Levelled N/A

Surveyed 1903
 Revised 1903
 Edition N/A
 Copyright N/A
 Levelled N/A



Produced by
 GroundSure Environmental Insight
 T: 08444 159000
 E: info@groundsurre.com
 W: www.groundsure.com

© Crown copyright and database rights 2013 Ordnance Survey 100035207

Production date: 23 May 2013

To view map legend click here [\[Link\]](#)



Site Details:

Hinkley Project

Client Ref: Hinkley Project; 13_PO_100.
Report Ref: HMD-278-816308_7_LS_I17
Grid Ref: 346726, 172843

Map Name: County Series

Map date: 1884

Scale: 1:2,500

Printed at: 1:2,500



Surveyed 1884
 Revised 1884
 Edition N/A
 Copyright N/A
 Levelled N/A

Surveyed 1884
 Revised 1884
 Edition N/A
 Copyright N/A
 Levelled N/A

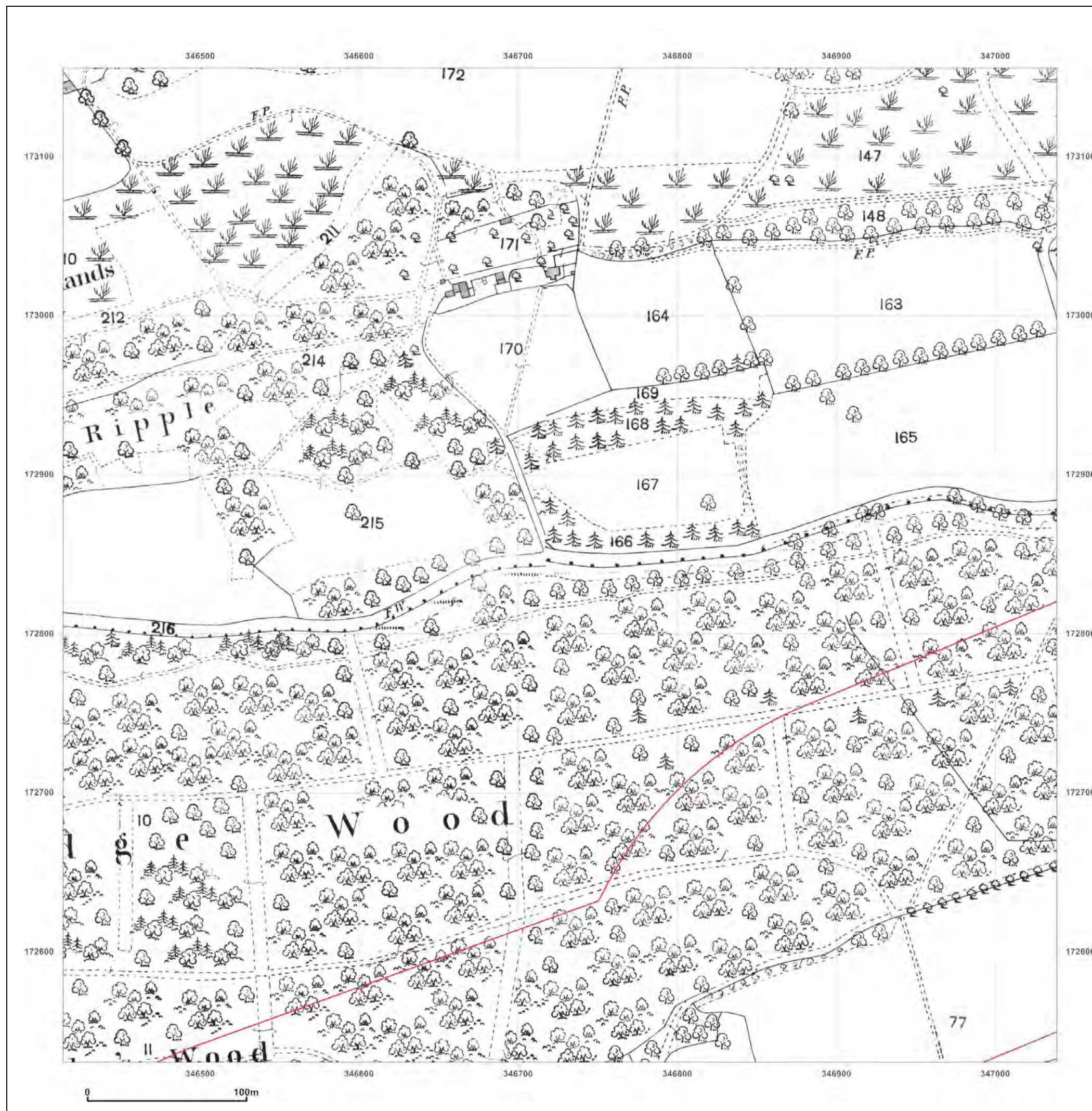


Produced by
 GroundSure Environmental Insight
 T: 08444 159000
 E: info@groundsurre.com
 W: www.groundsure.com

© Crown copyright and database rights 2013 Ordnance Survey 100035207

Production date: 23 May 2013

To view map legend click here [\[Link\]](#)



Site Details:

Hinkley Project

Client Ref: Hinkley Project; 13_PO_100.
Report Ref: HMD-278-816308_7_LS_H23
Grid Ref: 346232, 169244

Map Name: National Grid


Map date: 1990-1995

Scale: 1:2,500

Printed at: 1:2,500



Surveyed N/A
 Revised N/A
 Edition N/A
 Copyright 1990
 Levelled N/A



Surveyed N/A
 Revised N/A
 Edition N/A
 Copyright 1995
 Levelled N/A

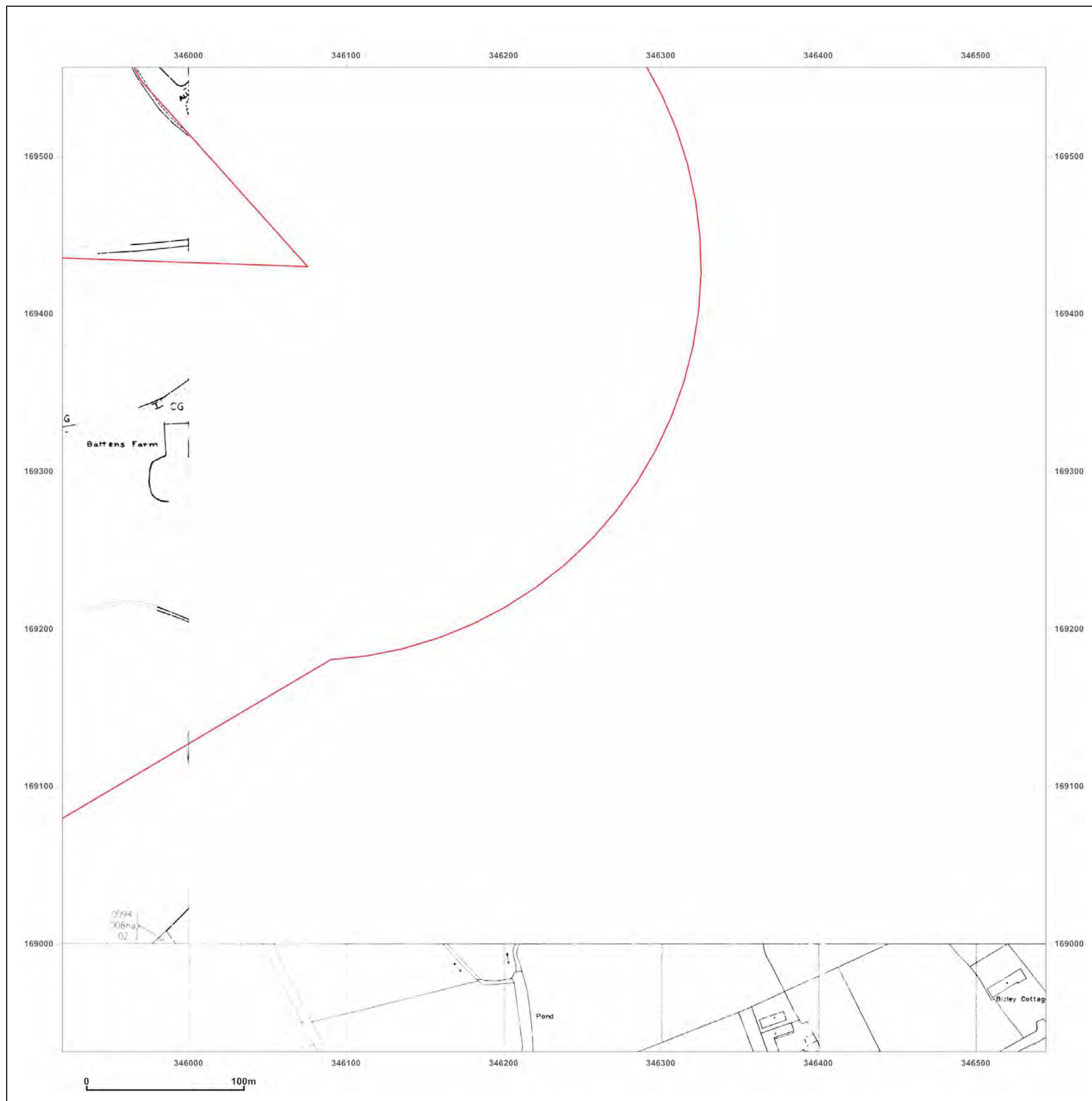


Produced by
 GroundSure Environmental Insight
 T: 08444 159000
 E: info@groundsure.com
 W: www.groundsure.com

© Crown copyright and database rights 2013 Ordnance Survey 100035207

Production date: 23 May 2013

To view map legend click here [\[Link\]](#)



Site Details:

Hinkley Project

Client Ref: Hinkley Project; 13_PO_100.
Report Ref: HMD-278-816308_7_LS_H23
Grid Ref: 346232, 169244

Map Name: National Grid


Map date: 1992-1995

Scale: 1:2,500

Printed at: 1:2,500



Surveyed N/A
 Revised N/A
 Edition N/A
 Copyright 1992
 Levelled N/A



Surveyed 1995
 Revised 1995
 Edition N/A
 Copyright 1995
 Levelled N/A

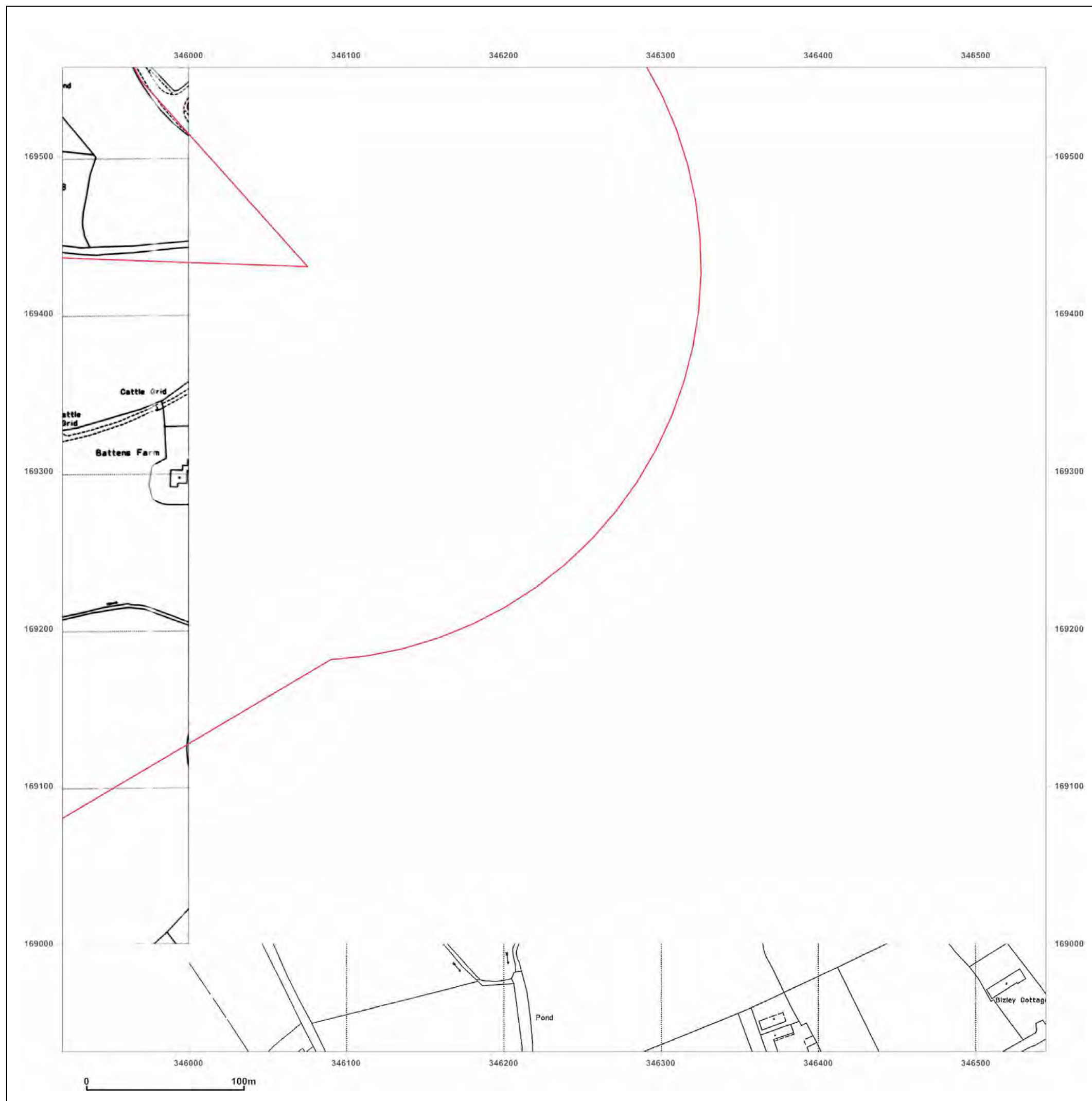


Produced by
 GroundSure Environmental Insight
 T: 08444 159000
 E: info@groundsurre.com
 W: www.groundsure.com

© Crown copyright and database rights 2013 Ordnance Survey 100035207

Production date: 23 May 2013

To view map legend click here [\[Redacted\]](#)



Site Details:

Hinkley Project

Client Ref: Hinkley Project; 13_PO_100.
Report Ref: HMD-278-816308_7_LS_H23
Grid Ref: 346232, 169244

Map Name: National Grid

Map date: 1988-1992

Scale: 1:1,250

Printed at: 1:2,500



Surveyed 1987
 Revised 1987
 Edition N/A
 Copyright 1988
 Levelled 1966

Surveyed N/A
 Revised N/A
 Edition N/A
 Copyright 1992
 Levelled N/A

Surveyed N/A
 Revised N/A
 Edition N/A
 Copyright 1992
 Levelled N/A

Surveyed N/A
 Revised N/A
 Edition N/A
 Copyright 1992
 Levelled N/A



Produced by
 GroundSure Environmental Insight
 T: 08444 159000
 E: info@groundsure.com
 W: www.groundsure.com

© Crown copyright and database rights 2013 Ordnance Survey 100035207

Production date: 23 May 2013

To view map legend click here [\[Redacted\]](#)



Site Details:

Hinkley Project

Client Ref: Hinkley Project; 13_PO_100.
Report Ref: HMD-278-816308_7_LS_H23
Grid Ref: 346232, 169244

Map Name: National Grid

Map date: 1988-1992

Scale: 1:1,250

Printed at: 1:2,500



Surveyed N/A
Revised N/A
Edition N/A
Copyright 1992
Levelled N/A

Surveyed 1987
Revised 1987
Edition N/A
Copyright 1988
Levelled 1986

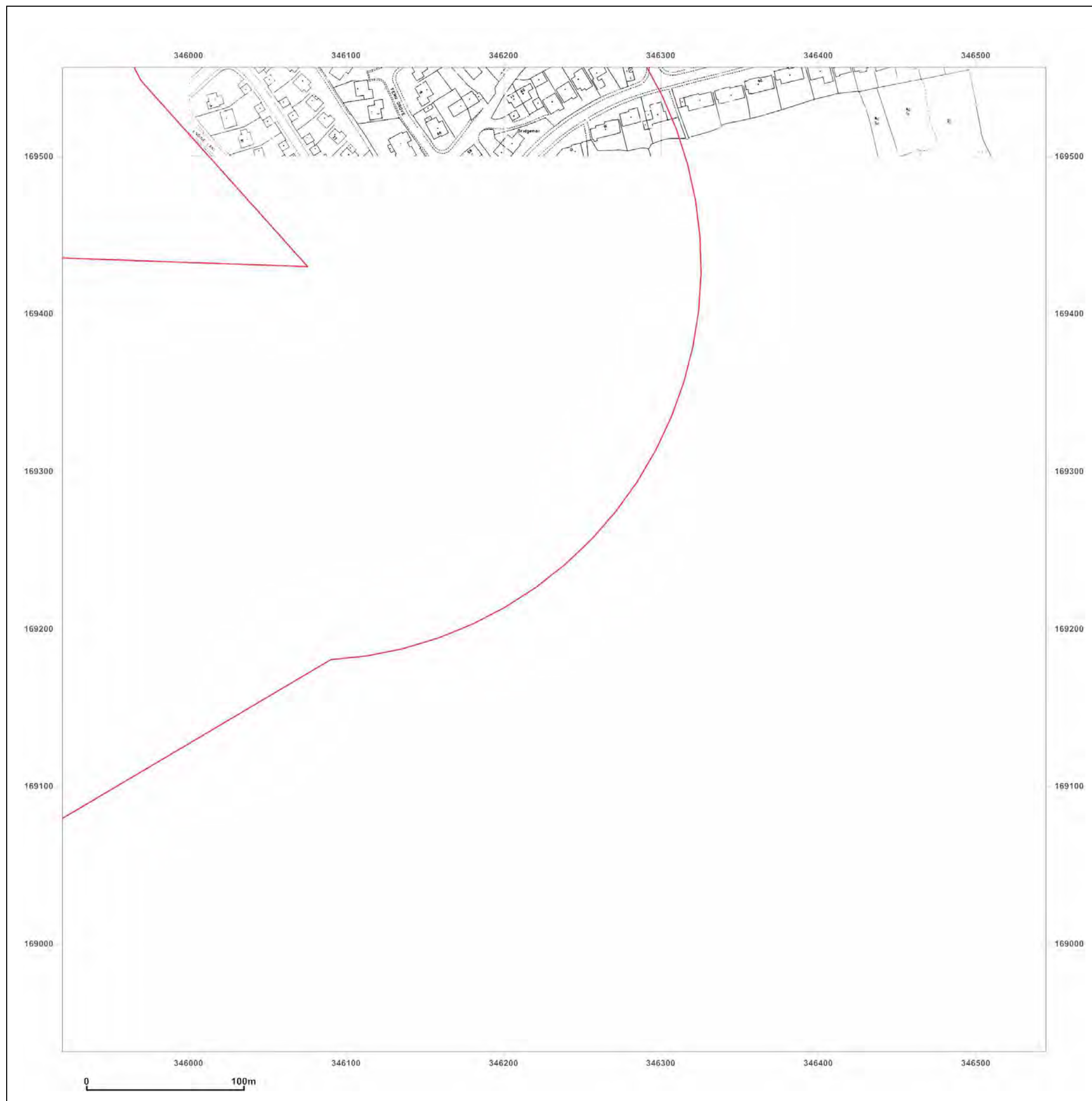


Produced by
GroundSure Environmental Insight
T: 08444 159000
E: info@groundsure.com
W: [\[Redacted\]](#)

© Crown copyright and database rights 2013 Ordnance Survey 100035207

Production date: 23 May 2013

To view map legend click here [\[Redacted\]](#)



Site Details:

Hinkley Project

Client Ref: Hinkley Project; 13_PO_100.
Report Ref: HMD-278-816308_7_LS_H23
Grid Ref: 346232, 169244

Map Name: National Grid

Map date: 1990-1992

Scale: 1:2,500

Printed at: 1:2,500



Surveyed 1966
 Revised 1990
 Edition N/A
 Copyright 1990
 Levelled 1966

Surveyed N/A
 Revised N/A
 Edition N/A
 Copyright 1992
 Levelled N/A

Surveyed N/A
 Revised N/A
 Edition N/A
 Copyright 1992
 Levelled N/A

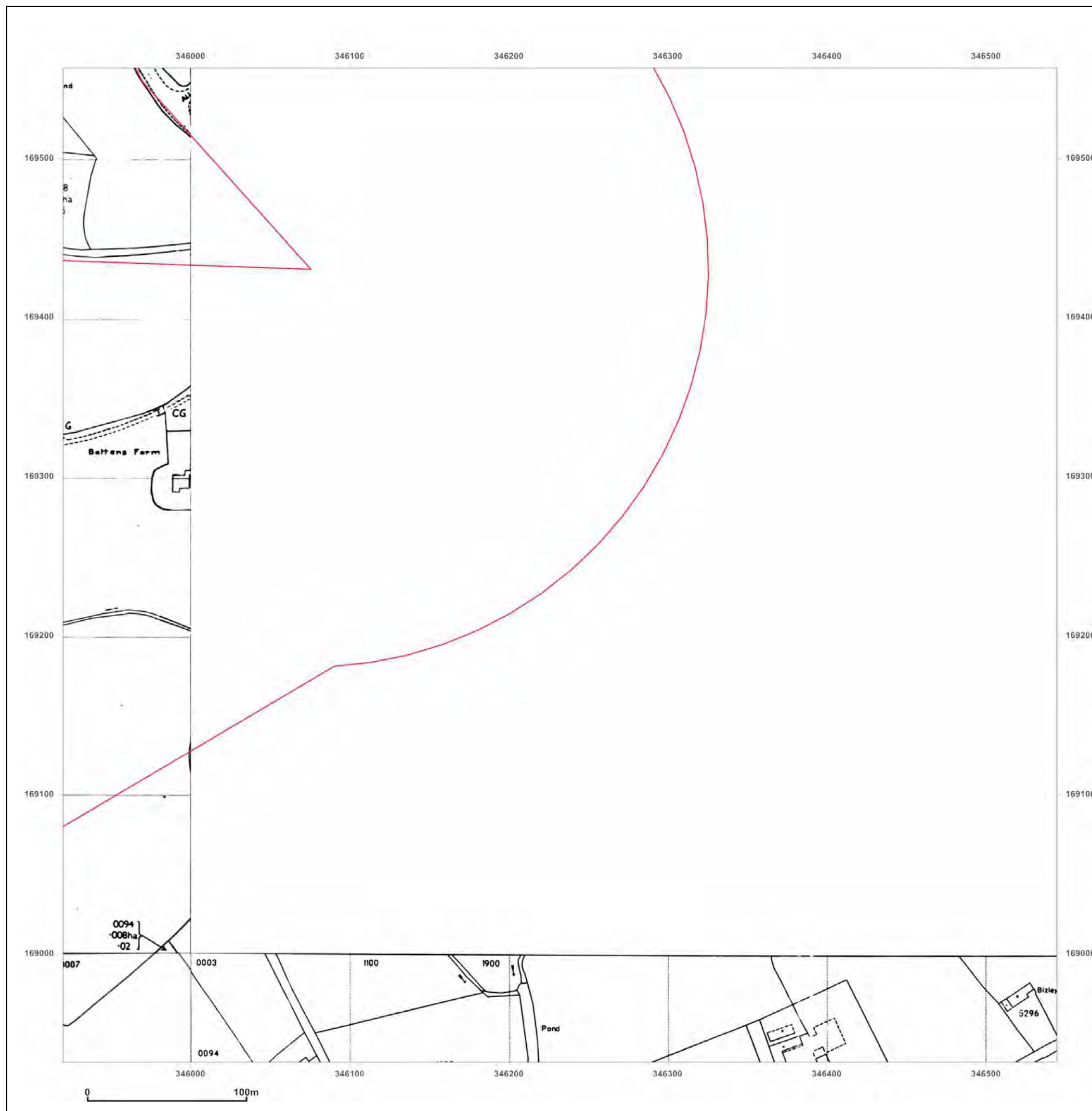


Produced by
 GroundSure Environmental Insight
 T: 08444 159000
 E: info@groundsure.com
 W: [REDACTED]

© Crown copyright and database rights 2013 Ordnance Survey 100035207

Production date: 23 May 2013

To view map legend click here [REDACTED]



Site Details:

Hinkley Project

Client Ref: Hinkley Project; 13_PO_100.
Report Ref: HMD-278-816308_7_LS_H23
Grid Ref: 346232, 169244

Map Name: National Grid

Map date: 1988-1990

Scale: 1:2,500

Printed at: 1:2,500



Surveyed 1966
 Revised 1988
 Edition N/A
 Copyright 1988
 Levelled 1966

Surveyed 1966
 Revised 1990
 Edition N/A
 Copyright 1990
 Levelled 1966

Surveyed 1966
 Revised 1990
 Edition N/A
 Copyright 1990
 Levelled 1966

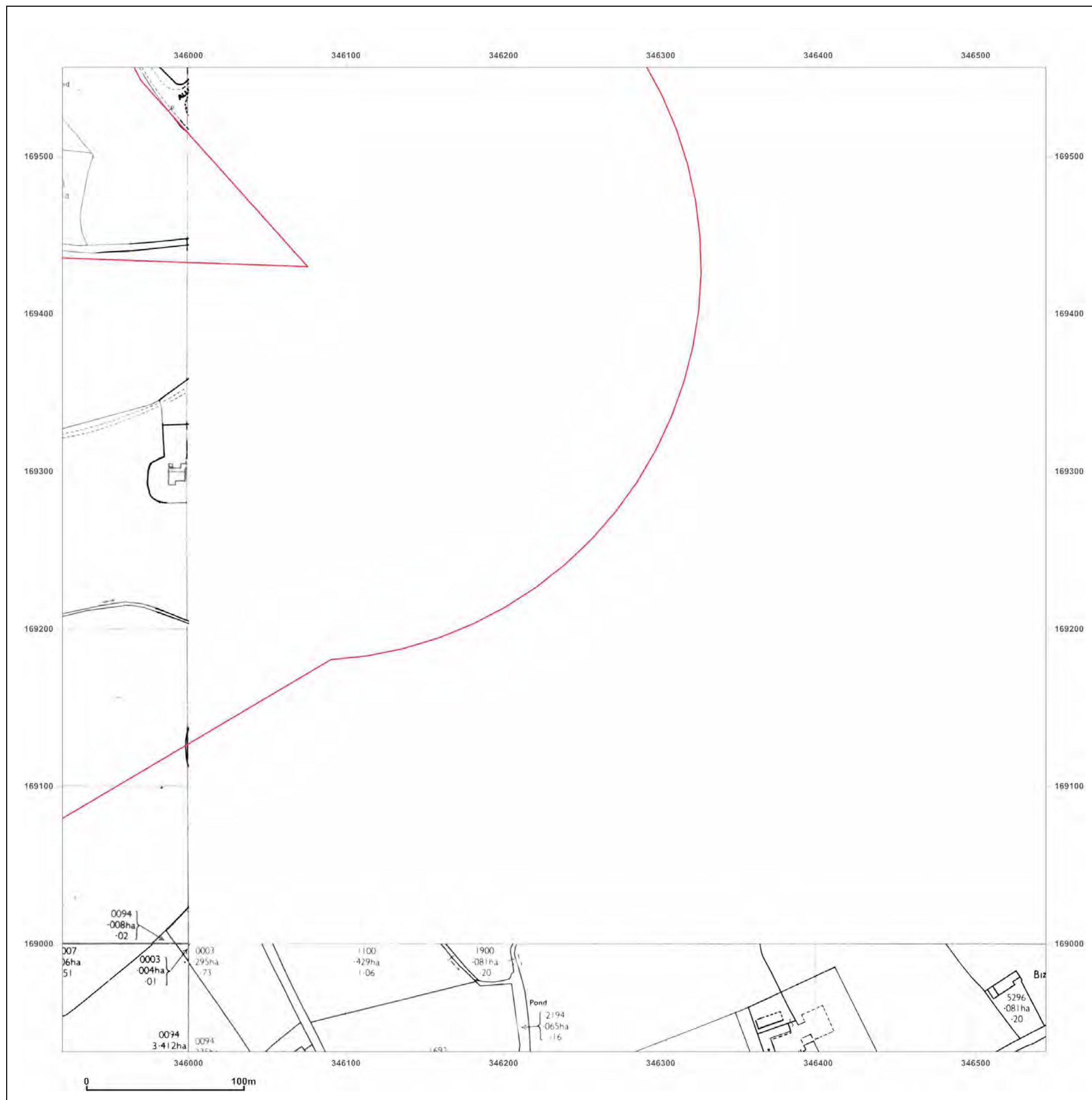


Produced by
 GroundSure Environmental Insight
 T: 08444 159000
 E: info@groundsurre.com
 W: [REDACTED]

© Crown copyright and database rights 2013 Ordnance Survey 100035207

Production date: 23 May 2013

To view map legend click here [REDACTED]



Site Details:

Hinkley Project

Client Ref: Hinkley Project; 13_PO_100.
Report Ref: HMD-278-816308_7_LS_H23
Grid Ref: 346232, 169244

Map Name: National Grid


Map date: 1988

Scale: 1:2,500

Printed at: 1:2,500



Surveyed 1966
 Revised 1988
 Edition N/A
 Copyright 1988
 Levelled 1966

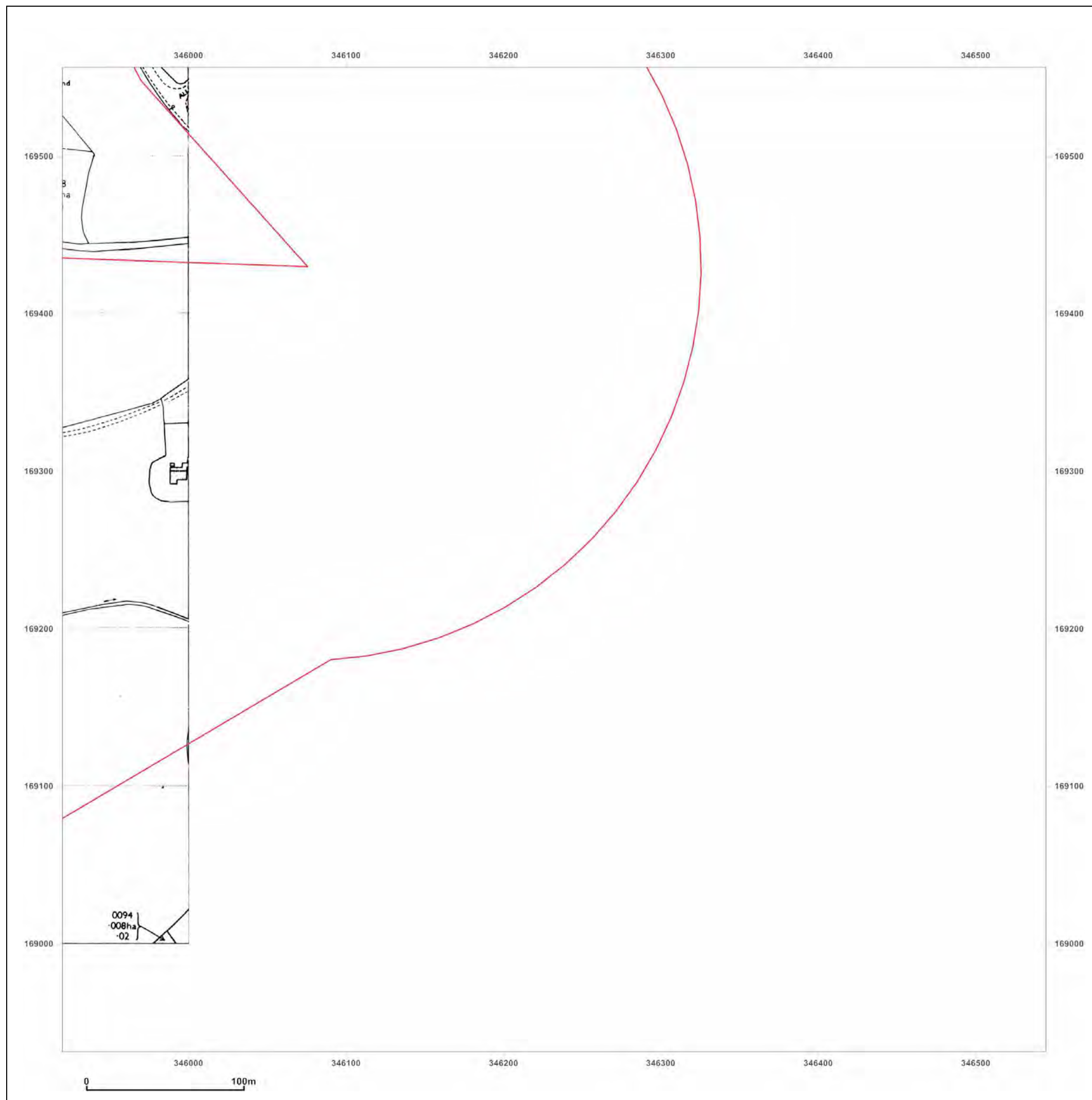


Produced by
 GroundSure Environmental Insight
 T: 08444 159000
 E: info@groundsure.com
 W: [REDACTED]

© Crown copyright and database rights 2013 Ordnance Survey 100035207

Production date: 23 May 2013

To view map legend click here [REDACTED]



Site Details:

Hinkley Project

Client Ref: Hinkley Project; 13_PO_100.
Report Ref: HMD-278-816308_7_LS_H23
Grid Ref: 346232, 169244

Map Name: National Grid

Map date: 1981

Scale: 1:2,500

Printed at: 1:2,500



Surveyed 1981
 Revised 1981
 Edition N/A
 Copyright 1982
 Levelled 1966

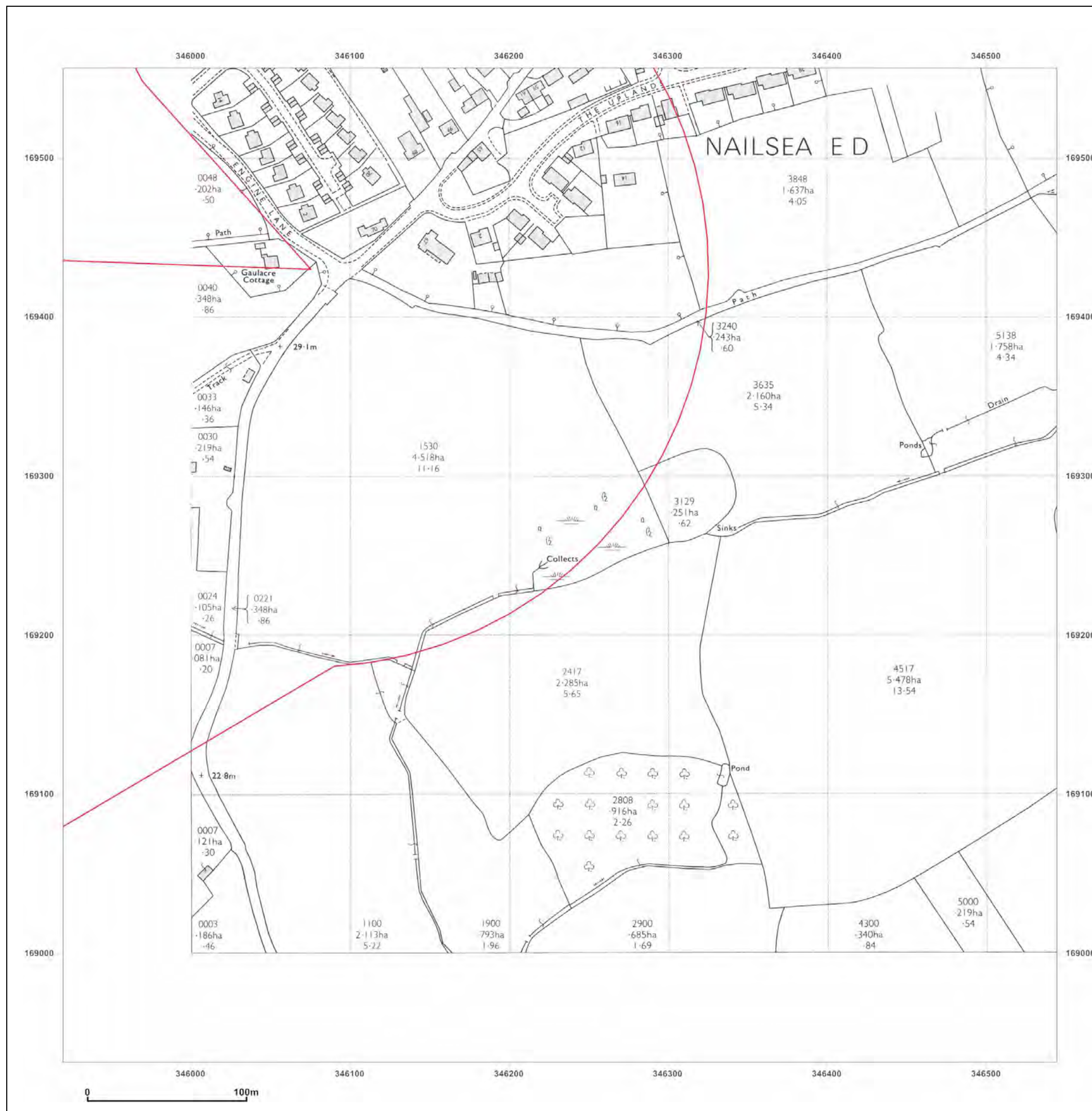


Produced by
 GroundSure Environmental Insight
 T: 08444 159000
 E: info@groundsure.com
 W: www.groundsure.com

© Crown copyright and database rights 2013 Ordnance Survey 100035207

Production date: 23 May 2013

To view map legend click here [\[Link\]](#)



Site Details:

Hinkley Project

Client Ref: Hinkley Project; 13_PO_100.
Report Ref: HMD-278-816308_7_LS_H23
Grid Ref: 346232, 169244

Map Name: National Grid

Map date: 1977

Scale: 1:2,500

Printed at: 1:2,500



Surveyed 1977
 Revised 1977
 Edition N/A
 Copyright 1978
 Levelled 1966

Surveyed 1977
 Revised 1977
 Edition N/A
 Copyright 1978
 Levelled 1966

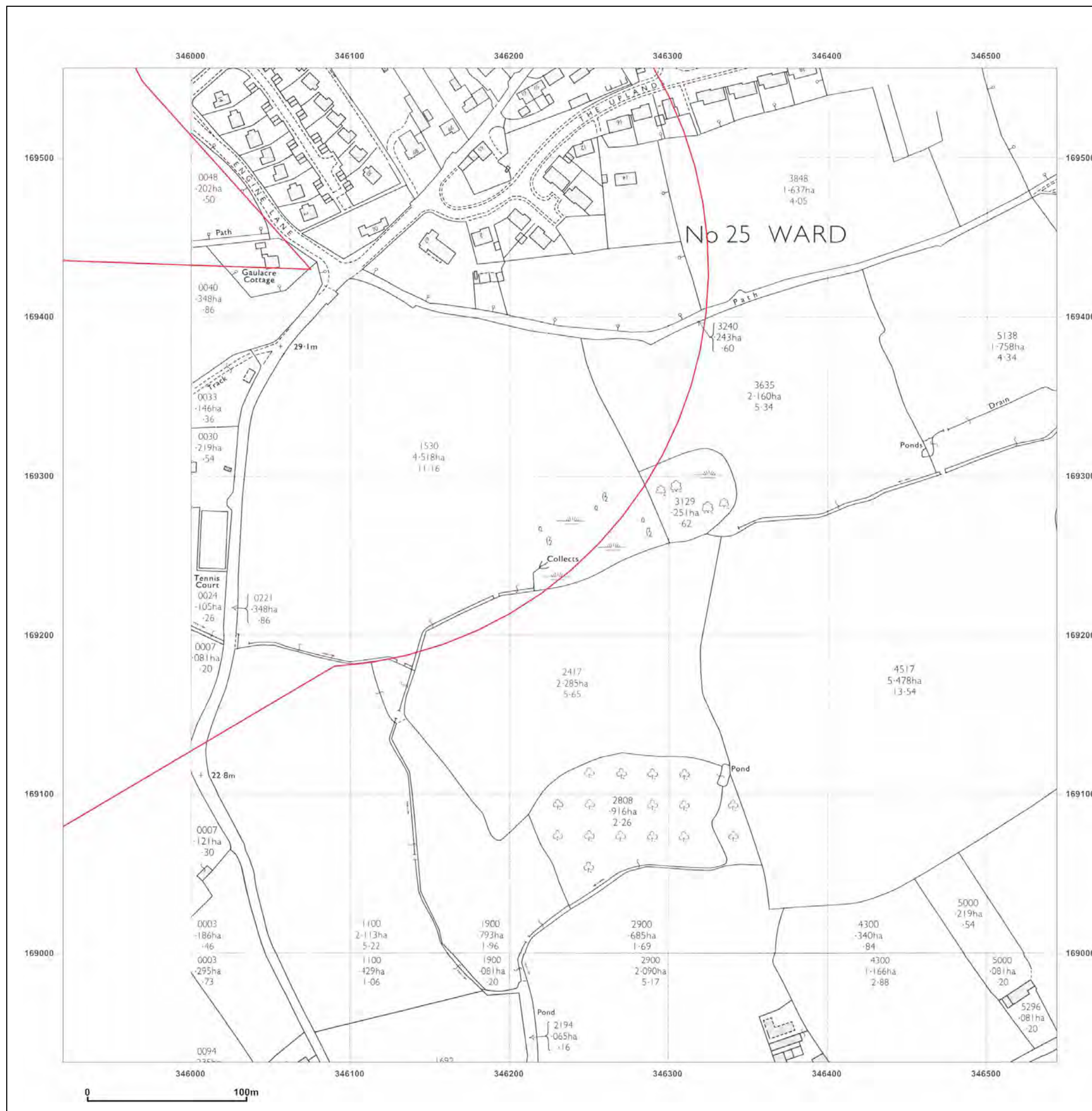


Produced by
 GroundSure Environmental Insight
 T: 08444 159000
 E: info@groundsure.com
 W: www.groundsure.com

© Crown copyright and database rights 2013 Ordnance Survey 100035207

Production date: 23 May 2013

To view map legend click here [\[Link\]](#)



Site Details:

Hinkley Project

Client Ref: Hinkley Project; 13_PO_100.
Report Ref: HMD-278-816308_7_LS_H23
Grid Ref: 346232, 169244

Map Name: County Series


Map date: 1931

Scale: 1:2,500

Printed at: 1:2,500



Surveyed 1931
 Revised 1931
 Edition N/A
 Copyright N/A
 Levelled N/A

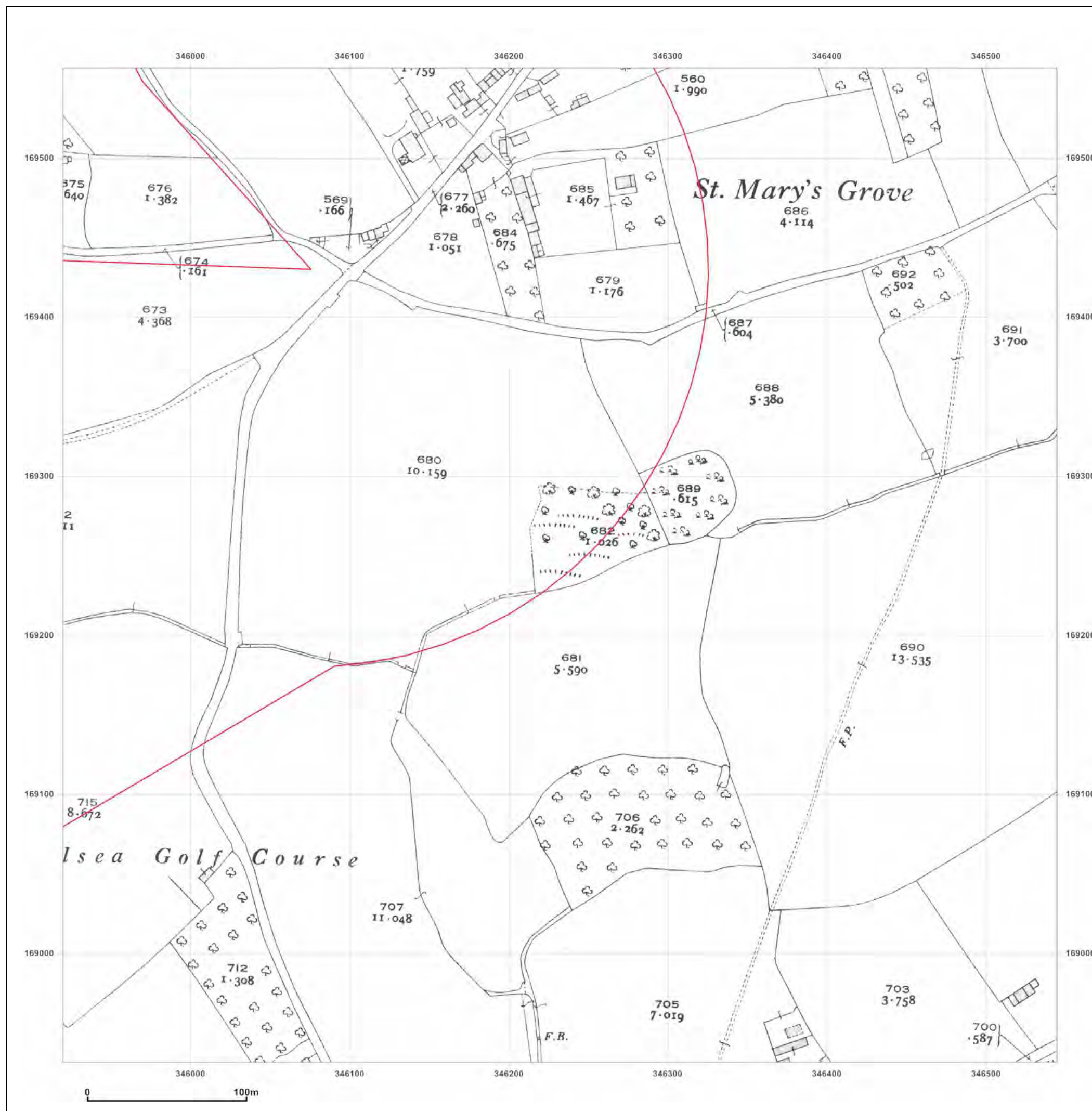


Produced by
 GroundSure Environmental Insight
 T: 08444 159000
 E: info@groundsurre.com
 W: www.groundsure.com

© Crown copyright and database rights 2013 Ordnance Survey 100035207

Production date: 23 May 2013

To view map legend click here [\[Link\]](#)



Site Details:

Hinkley Project

Client Ref: Hinkley Project; 13_PO_100.
Report Ref: HMD-278-816308_7_LS_H23
Grid Ref: 346232, 169244

Map Name: County Series

Map date: 1903

Scale: 1:2,500

Printed at: 1:2,500



Surveyed 1903
 Revised 1903
 Edition N/A
 Copyright N/A
 Levelled N/A

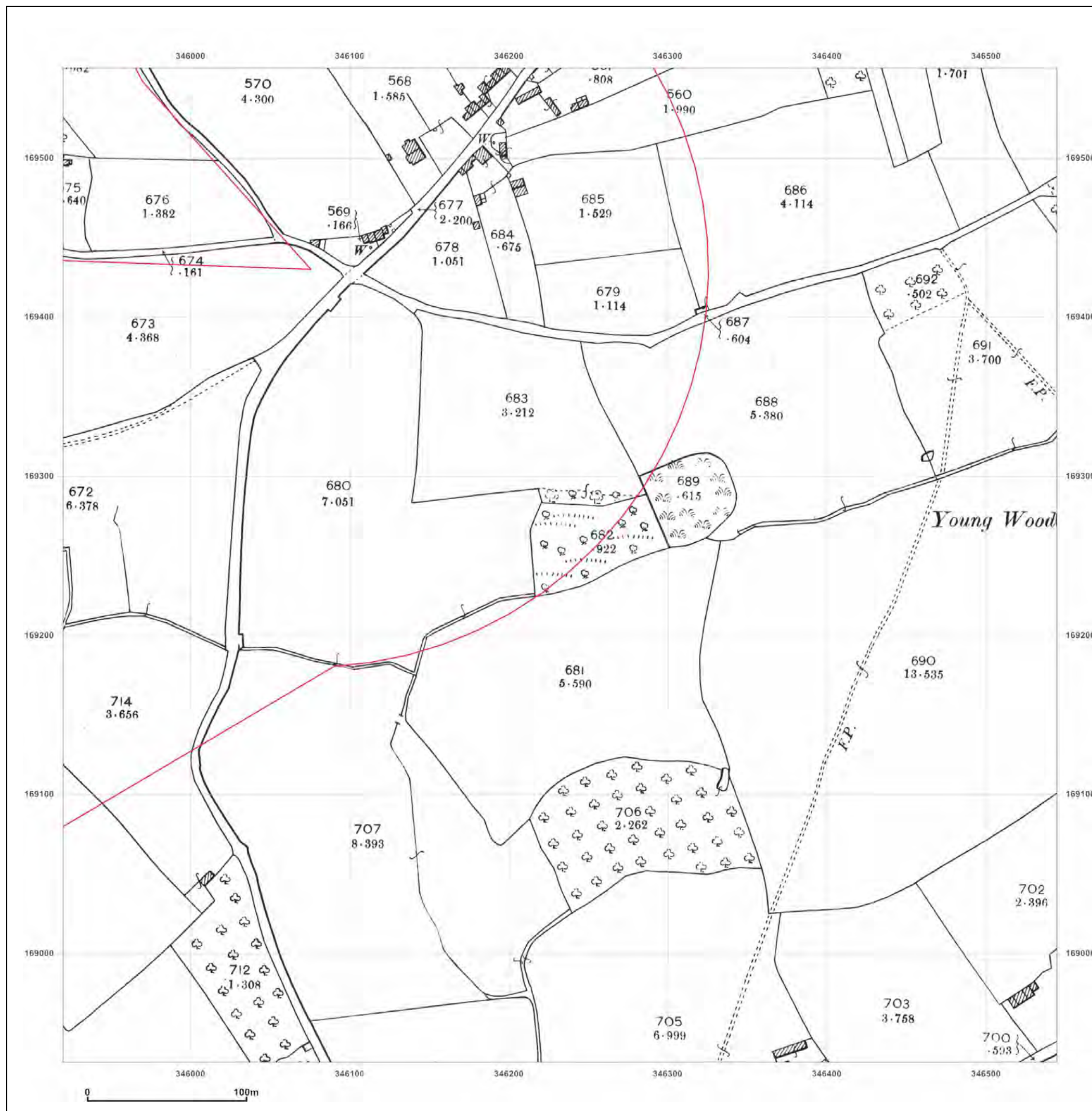


Produced by
 GroundSure Environmental Insight
 T: 08444 159000
 E: info@groundsure.com
 W: www.groundsure.com

© Crown copyright and database rights 2013 Ordnance Survey 100035207

Production date: 23 May 2013

To view map legend click here [\[Link\]](#)



Site Details:

Hinkley Project

Client Ref: Hinkley Project; 13_PO_100.
Report Ref: HMD-278-816308_7_LS_H23
Grid Ref: 346232, 169244

Map Name: County Series

Map date: 1885

Scale: 1:2,500

Printed at: 1:2,500



Surveyed 1885
 Revised 1885
 Edition N/A
 Copyright N/A
 Levelled N/A

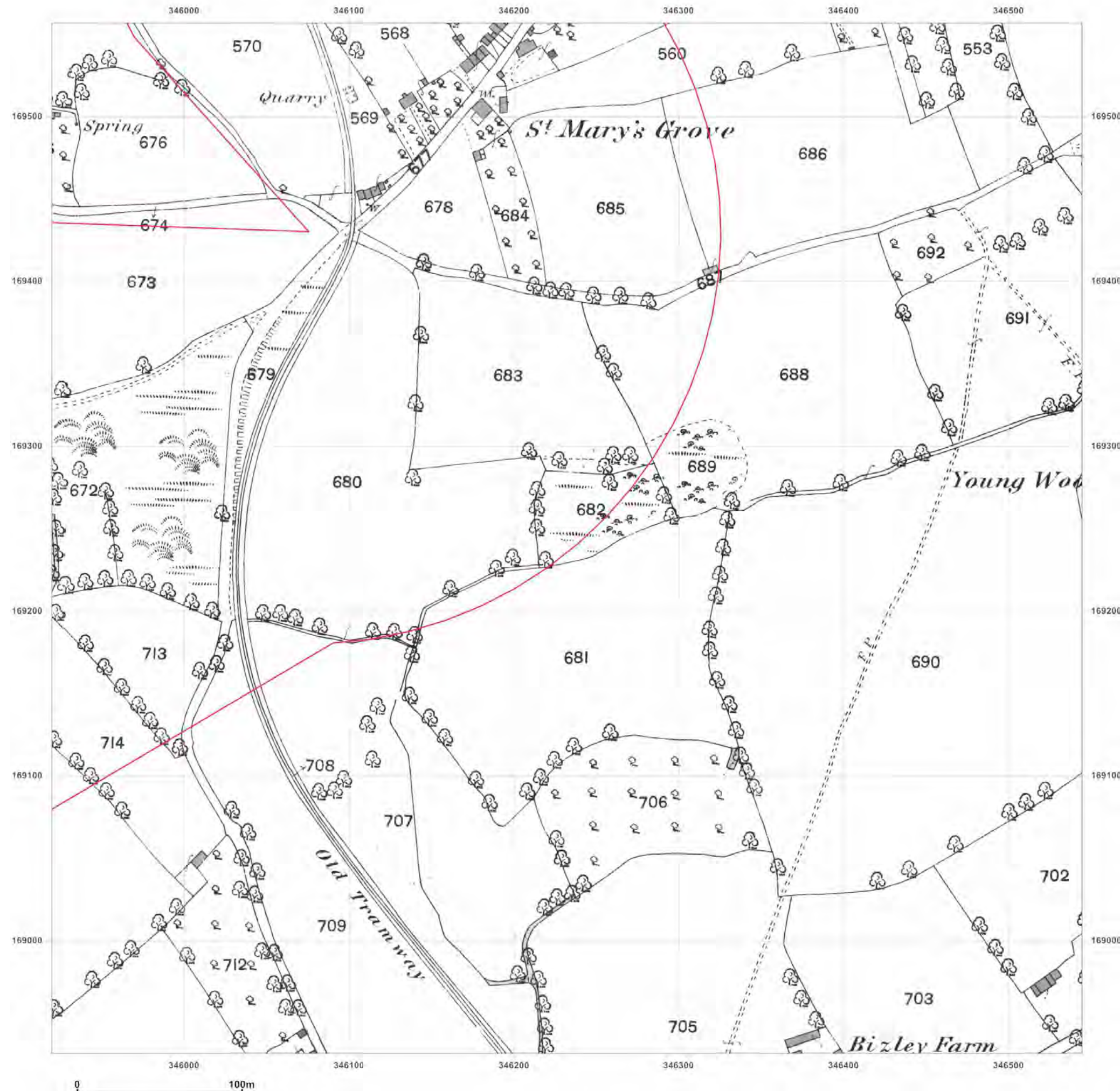


Produced by
 GroundSure Environmental Insight
 T: 08444 159000
 E: info@groundsurre.com
 W: www.groundsure.com

© Crown copyright and database rights 2013 Ordnance Survey 100035207

Production date: 23 May 2013

To view map legend click here [\[Link\]](#)



Site Details:

Hinkley Project

Client Ref: Hinkley Project; 13_PO_100.
Report Ref: HMD-278-816308_7_LS_H22
Grid Ref: 346232, 169844

Map Name: National Grid

Map date: 1992-1995


Scale: 1:1,250

Printed at: 1:2,500



Surveyed N/A
 Revised N/A
 Edition N/A
 Copyright 1995
 Levelled N/A

Surveyed N/A
 Revised N/A
 Edition N/A
 Copyright 1992
 Levelled N/A



Produced by
 GroundSure Environmental Insight
 T: 08444 159000
 E: info@groundsure.com
 W: www.groundsure.com

© Crown copyright and database rights 2013 Ordnance Survey 100035207

Production date: 23 May 2013

To view map legend click here [\[Link\]](#)



Site Details:

Hinkley Project

Client Ref: Hinkley Project; 13_PO_100.
Report Ref: HMD-278-816308_7_LS_H22
Grid Ref: 346232, 169844

Map Name: National Grid

Map date: 1989-1992

Scale: 1:1,250

Printed at: 1:2,500



Surveyed N/A
 Revised N/A
 Edition N/A
 Copyright 1992
 Levelled N/A

Surveyed 1966
 Revised 1989
 Edition N/A
 Copyright 1989
 Levelled 1966

Surveyed N/A
 Revised N/A
 Edition N/A
 Copyright 1992
 Levelled N/A

Surveyed N/A
 Revised N/A
 Edition N/A
 Copyright 1992
 Levelled N/A

Surveyed N/A
 Revised N/A
 Edition N/A
 Copyright 1992
 Levelled N/A



Produced by
 GroundSure Environmental Insight
 T: 08444 159000
 E: info@groundsure.com
 W: www.groundsure.com

© Crown copyright and database rights 2013 Ordnance Survey 100035207

Production date: 23 May 2013

To view map legend click here [\[Link\]](#)



Site Details:

Hinkley Project

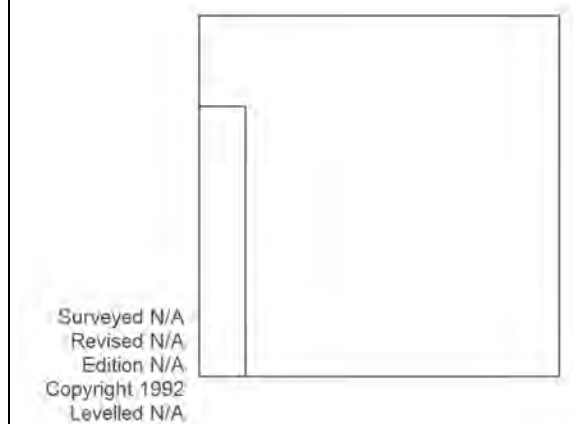
Client Ref: Hinkley Project; 13_PO_100.
Report Ref: HMD-278-816308_7_LS_H22
Grid Ref: 346232, 169844

Map Name: National Grid

Map date: 1992

Scale: 1:2,500

Printed at: 1:2,500



Surveyed N/A
Revised N/A
Edition N/A
Copyright 1992
Levelled N/A



Produced by
GroundSure Environmental Insight
T: 08444 159000
E: info@groundsure.com
W: www.groundsure.com

© Crown copyright and database rights 2013 Ordnance Survey 100035207

Production date: 23 May 2013

To view map legend click here [\[Link\]](#)

Site Details:

Hinkley Project

Client Ref: Hinkley Project; 13_PO_100.
Report Ref: HMD-278-816308_7_LS_H22
Grid Ref: 346232, 169844

Map Name: National Grid

Map date: 1990

Scale: 1:2,500

Printed at: 1:2,500



Surveyed 1966
Revised 1990
Edition N/A
Copyright 1990
Levelled 1966

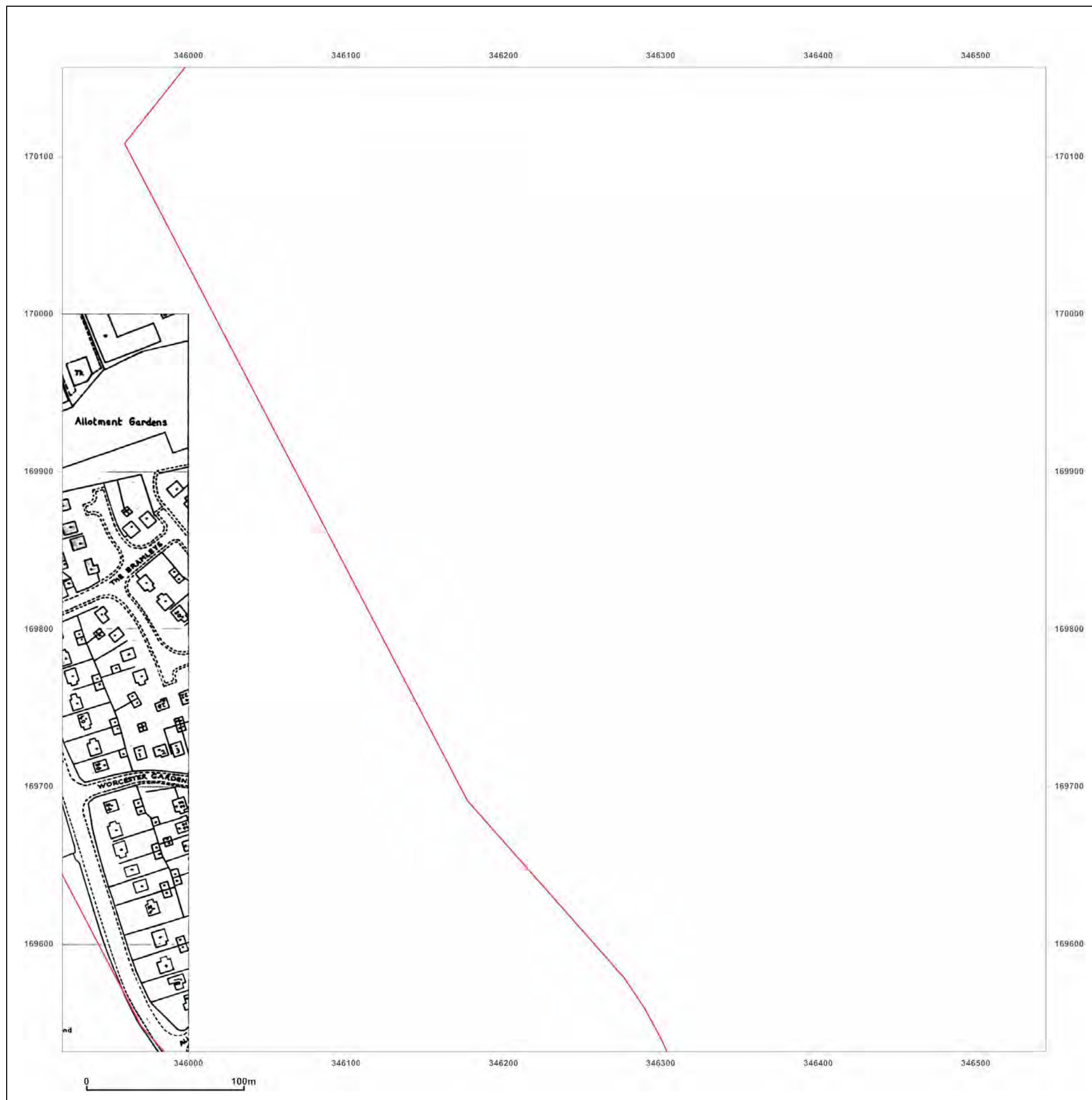


Produced by
GroundSure Environmental Insight
T: 08444 159000
E: info@groundsure.com
W: [REDACTED]

© Crown copyright and database rights 2013 Ordnance Survey 100035207

Production date: 23 May 2013

To view map legend click here [REDACTED]



Site Details:

Hinkley Project

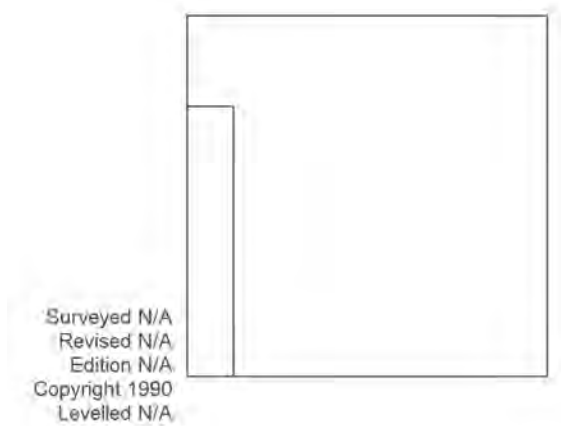
Client Ref: Hinkley Project; 13_PO_100.
Report Ref: HMD-278-816308_7_LS_H22
Grid Ref: 346232, 169844

Map Name: National Grid

Map date: 1990

Scale: 1:2,500

Printed at: 1:2,500



Produced by
GroundSure Environmental Insight
T: 08444 159000
E: info@groundsurre.com
W: [\[Redacted\]](#)

© Crown copyright and database rights 2013 Ordnance Survey 100035207

Production date: 23 May 2013

To view map legend click here [\[Redacted\]](#)

Site Details:

Hinkley Project

Client Ref: Hinkley Project; 13_PO_100.
Report Ref: HMD-278-816308_7_LS_H22
Grid Ref: 346232, 169844

Map Name: National Grid


Map date: 1989

Scale: 1:1,250

Printed at: 1:2,500



Surveyed 1986
Revised 1989
Edition N/A
Copyright 1989
Levelled 1986




Produced by
GroundSure Environmental Insight
T: 08444 159000
E: info@groundsurre.com
W: [REDACTED]

© Crown copyright and database rights 2013 Ordnance Survey 100035207

Production date: 23 May 2013

To view map legend click here [REDACTED]



Site Details:

Hinkley Project

Client Ref: Hinkley Project; 13_PO_100.
Report Ref: HMD-278-816308_7_LS_H22
Grid Ref: 346232, 169844

Map Name: National Grid

Map date: 1988

Scale: 1:1,250

Printed at: 1:2,500



Surveyed 1987
Revised 1987
Edition N/A
Copyright 1988
Levelled 1966

Surveyed 1987
Revised 1987
Edition N/A
Copyright 1988
Levelled 1966

Surveyed 1987
Revised 1987
Edition N/A
Copyright 1988
Levelled 1966

Surveyed 1987
Revised 1987
Edition N/A
Copyright 1988
Levelled 1966

Surveyed 1987
Revised 1987
Edition N/A
Copyright 1988
Levelled 1966



Produced by
GroundSure Environmental Insight
T: 08444 159000
E: info@groundsure.com
W: www.groundsure.com

© Crown copyright and database rights 2013 Ordnance Survey 100035207

Production date: 23 May 2013

To view map legend click here [\[Link\]](#)



Site Details:

Hinkley Project

Client Ref: Hinkley Project; 13_PO_100.
Report Ref: HMD-278-816308_7_LS_H22
Grid Ref: 346232, 169844

Map Name: National Grid

Map date: 1988

Scale: 1:2,500

Printed at: 1:2,500



Surveyed 1986
Revised 1988
Edition N/A
Copyright 1988
Levelled 1966

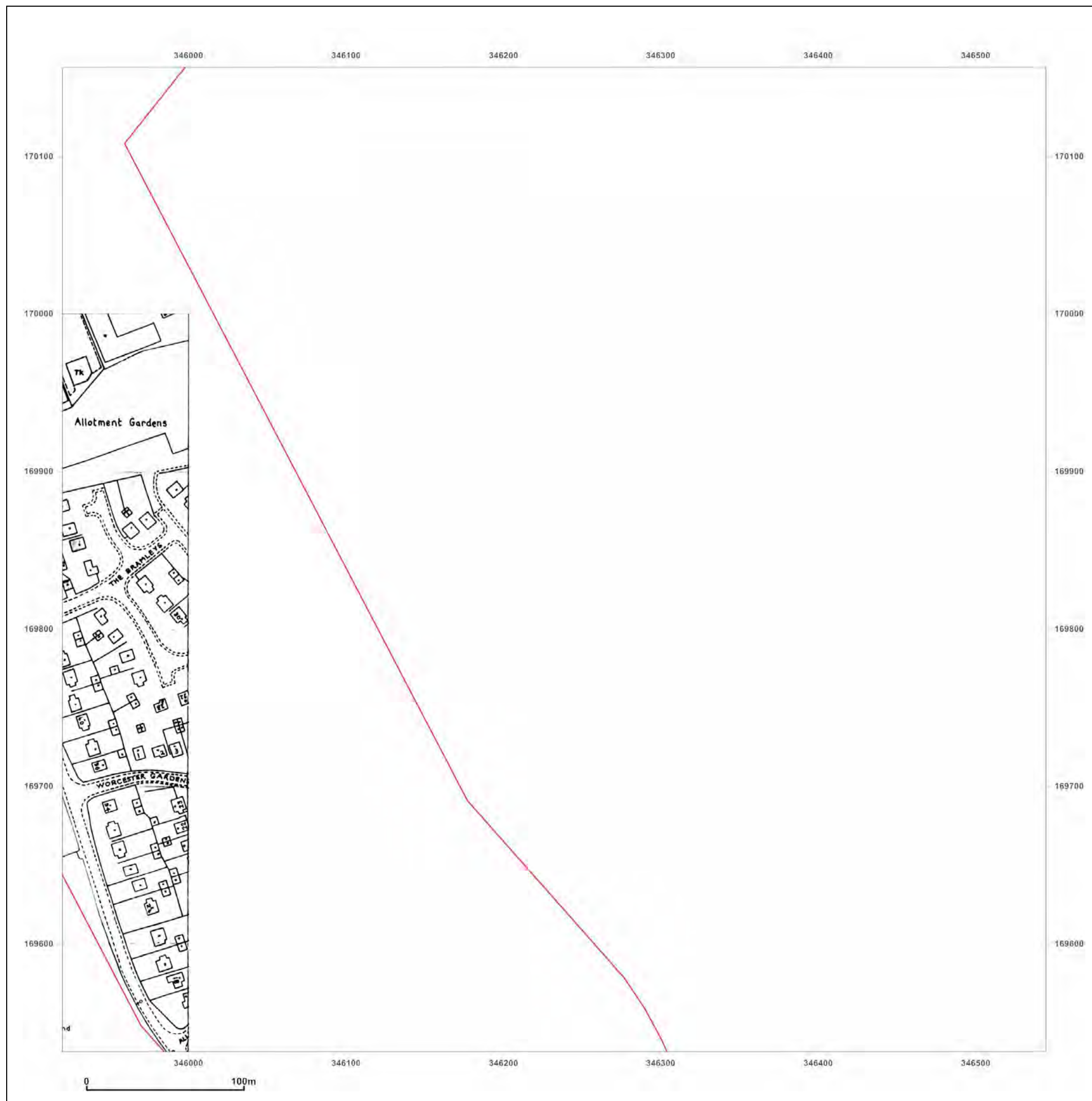


Produced by
GroundSure Environmental Insight
T: 08444 159000
E: info@groundsure.com
W: [REDACTED]

© Crown copyright and database rights 2013 Ordnance Survey 100035207

Production date: 23 May 2013

To view map legend click here [REDACTED]



Site Details:

Hinkley Project

Client Ref: Hinkley Project; 13_PO_100.
Report Ref: HMD-278-816308_7_LS_H22
Grid Ref: 346232, 169844

Map Name: National Grid


Map date: 1981

Scale: 1:2,500

Printed at: 1:2,500



Surveyed 1966
 Revised 1981
 Edition N/A
 Copyright 1981
 Levelled 1966



Surveyed 1981
 Revised 1981
 Edition N/A
 Copyright 1982
 Levelled 1966



Produced by
 GroundSure Environmental Insight
 T: 08444 159000
 E: info@groundsure.com
 W: www.groundsure.com

© Crown copyright and database rights 2013 Ordnance Survey 100035207

Production date: 23 May 2013

To view map legend click here [\[Link\]](#)



Site Details:

Hinkley Project

Client Ref: Hinkley Project; 13_PO_100.
Report Ref: HMD-278-816308_7_LS_H22
Grid Ref: 346232, 169844

Map Name: National Grid

Map date: 1977-1979

Scale: 1:2,500

Printed at: 1:2,500



Surveyed 1979
 Revised 1979
 Edition N/A
 Copyright 1979
 Levelled N/A

Surveyed 1978
 Revised 1978
 Edition N/A
 Copyright 1980
 Levelled 1966

Surveyed 1977
 Revised 1977
 Edition N/A
 Copyright 1978
 Levelled 1966



Produced by
 GroundSure Environmental Insight
 T: 08444 159000
 E: info@groundsure.com
 W: www.groundsure.com

© Crown copyright and database rights 2013 Ordnance Survey 100035207

Production date: 23 May 2013

To view map legend click here [\[Link\]](#)



Site Details:

Hinkley Project

Client Ref: Hinkley Project; 13_PO_100.
Report Ref: HMD-278-816308_7_LS_H22
Grid Ref: 346232, 169844

Map Name: National Grid

Map date: 1971-1976

Scale: 1:2,500

Printed at: 1:2,500



Surveyed 1978
 Revised 1976
 Edition N/A
 Copyright 1977
 Levelled 1966

Surveyed 1971
 Revised 1971
 Edition N/A
 Copyright 1983
 Levelled 1966

Surveyed 1972
 Revised 1972
 Edition N/A
 Copyright 1973
 Levelled 1966

Surveyed 1971
 Revised 1971
 Edition N/A
 Copyright 1972
 Levelled 1966

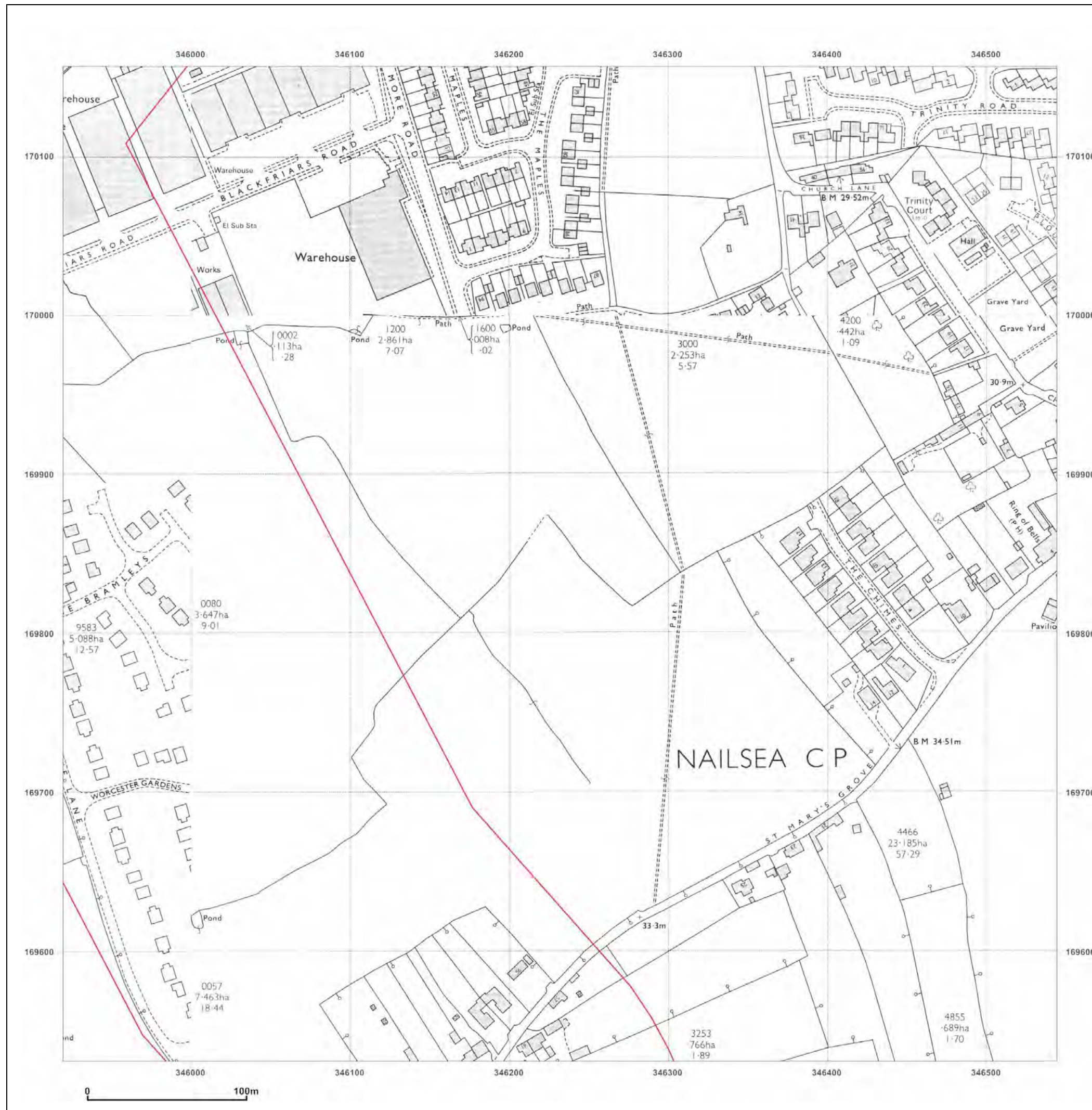


Produced by
 GroundSure Environmental Insight
 T: 08444 159000
 E: info@groundsurre.com
 W: www.groundsure.com

© Crown copyright and database rights 2013 Ordnance Survey 100035207

Production date: 23 May 2013

To view map legend click here [\[Link\]](#)



Site Details:

Hinkley Project

Client Ref: Hinkley Project; 13_PO_100.
Report Ref: HMD-278-816308_7_LS_H22
Grid Ref: 346232, 169844

Map Name: National Grid


Map date: 1971

Scale: 1:2,500

Printed at: 1:2,500



Surveyed 1971
 Revised 1971
 Edition N/A
 Copyright 1972
 Levelled 1966




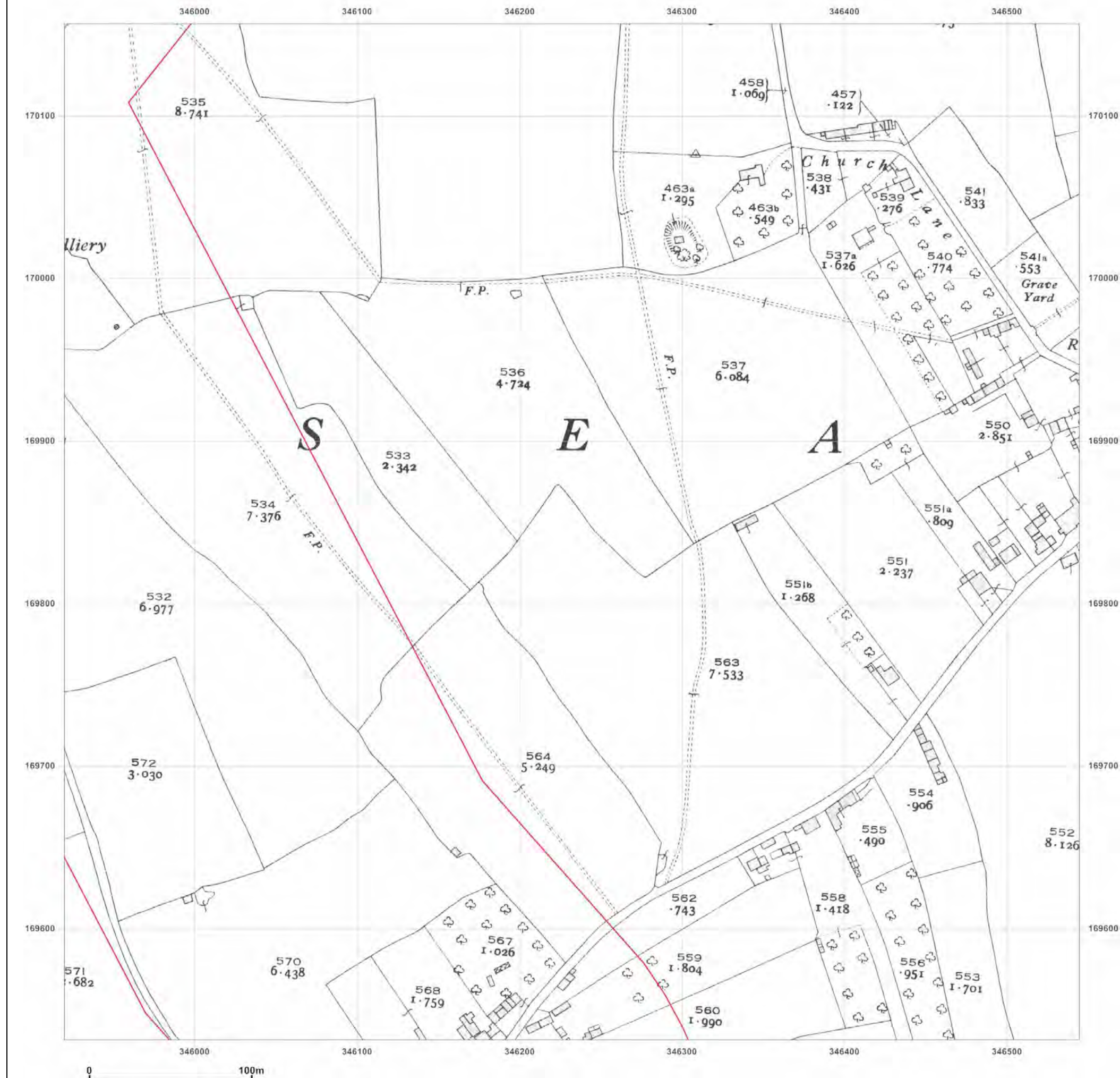
Produced by
 GroundSure Environmental Insight
 T: 08444 159000
 E: info@groundsure.com
 W: www.groundsure.com

© Crown copyright and database rights 2013 Ordnance Survey 100035207

Production date: 23 May 2013

To view map legend click here [\[Link\]](#)





Site Details:

Hinkley Project


Client Ref: Hinkley Project; 13_PO_100.
Report Ref: HMD-278-816308_7_LS_H22
Grid Ref: 346232, 169844

Map Name: County Series

Map date: 1931


Scale: 1:2,500

Printed at: 1:2,500



Surveyed 1931
Revised 1931
Edition N/A
Copyright N/A
Levelled N/A



Produced by
GroundSure Environmental Insight
T: 08444 159000
E: info@groundsure.com
W: 

© Crown copyright and database rights 2013 Ordnance Survey 100035207

Production date: 23 May 2013

[To view map legend click here](#)

Site Details:

Hinkley Project

Client Ref: Hinkley Project; 13_PO_100.
Report Ref: HMD-278-816308_7_LS_H22
Grid Ref: 346232, 169844

Map Name: County Series

Map date: 1903

Scale: 1:2,500

Printed at: 1:2,500



Surveyed 1903
 Revised 1903
 Edition N/A
 Copyright N/A
 Levelled N/A

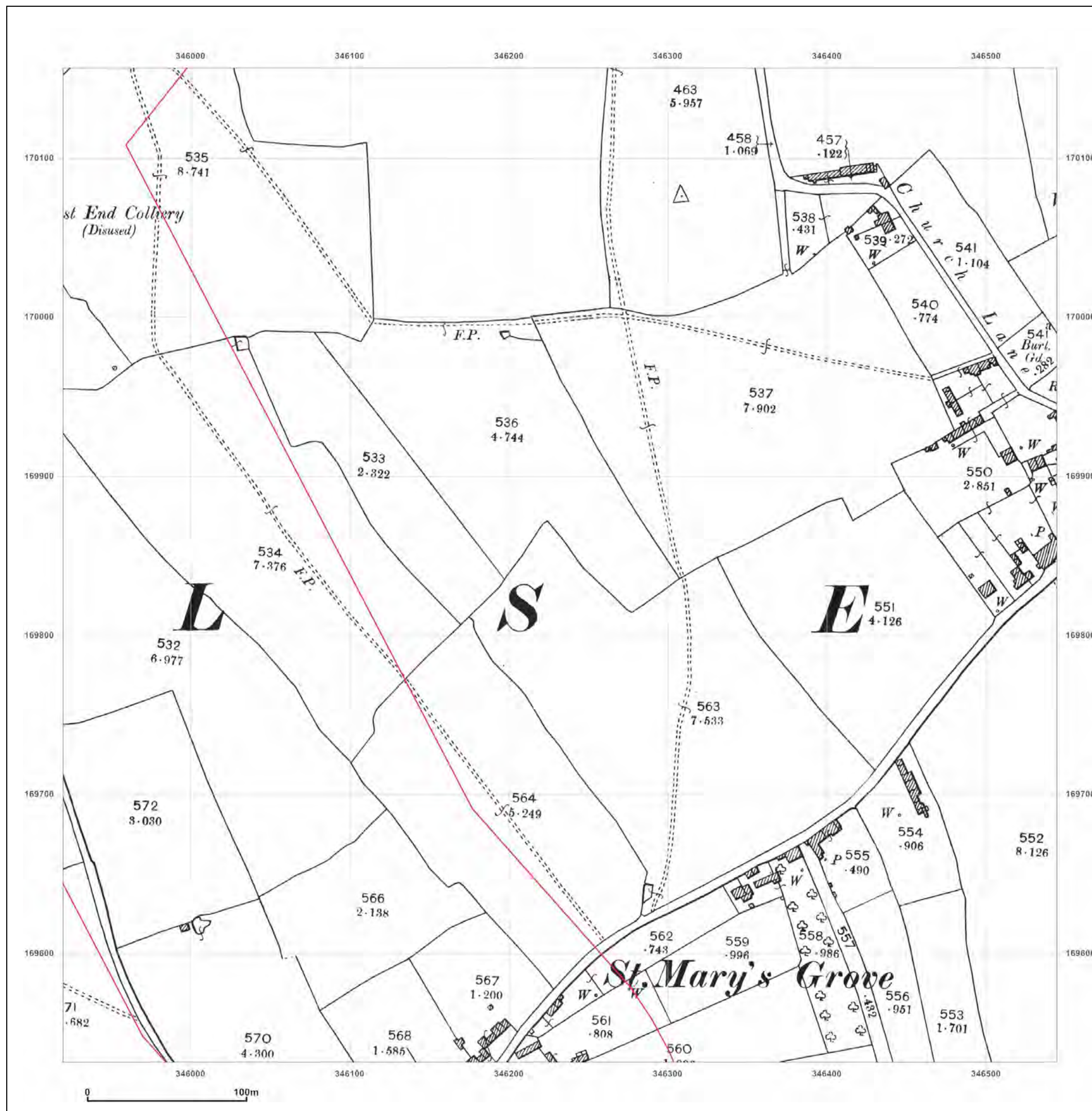


Produced by
 GroundSure Environmental Insight
 T: 08444 159000
 E: info@groundsurre.com
 W: www.groundsure.com

© Crown copyright and database rights 2013 Ordnance Survey 100035207

Production date: 23 May 2013

To view map legend click here [\[Link\]](#)



Site Details:

Hinkley Project

Client Ref: Hinkley Project; 13_PO_100.
Report Ref: HMD-278-816308_7_LS_H22
Grid Ref: 346232, 169844

Map Name: County Series

Map date: 1885

Scale: 1:2,500

Printed at: 1:2,500



Surveyed 1885
 Revised 1885
 Edition N/A
 Copyright N/A
 Levelled N/A

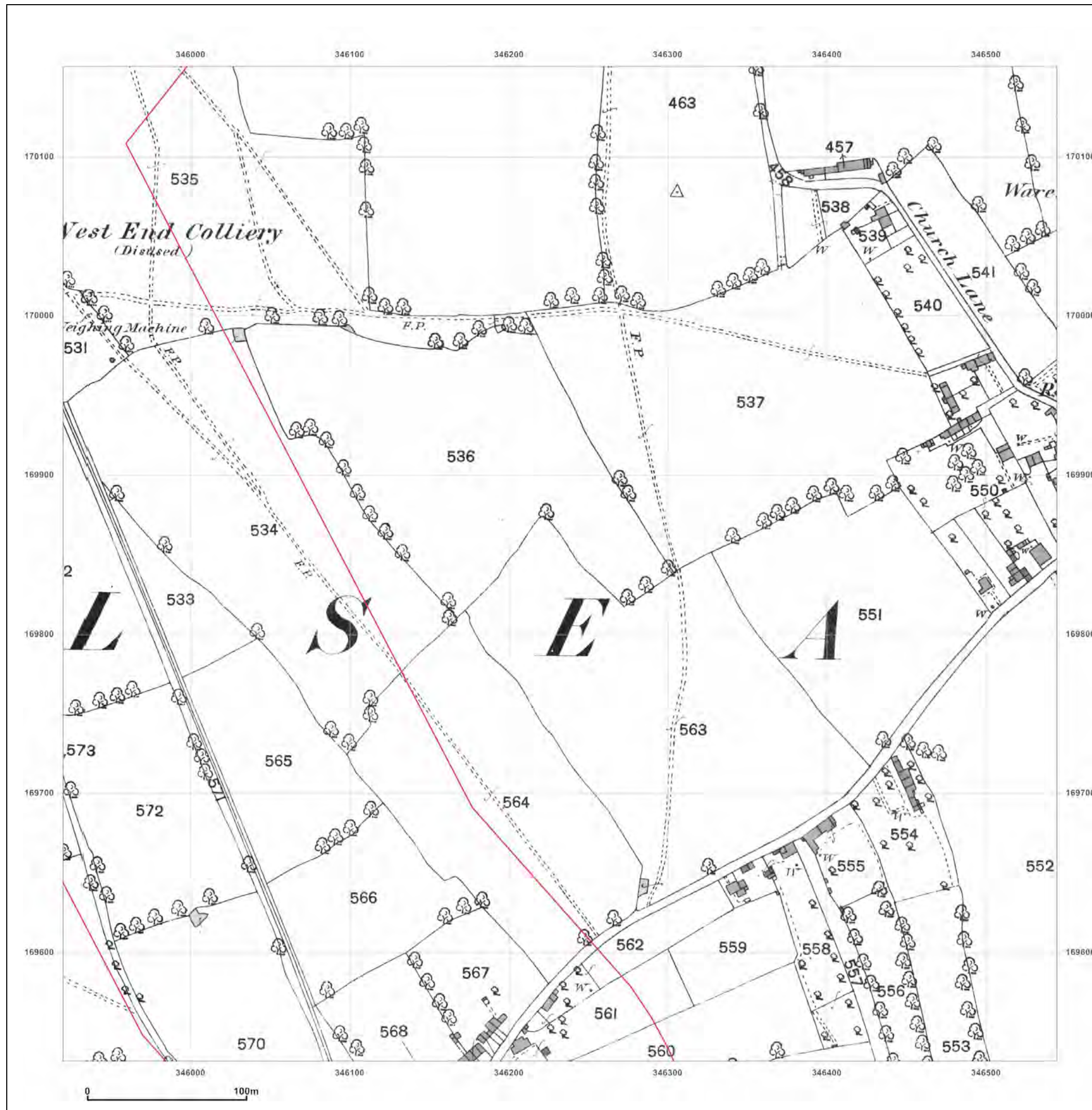


Produced by
 GroundSure Environmental Insight
 T: 08444 159000
 E: info@groundsure.com
 W: www.groundsure.com

© Crown copyright and database rights 2013 Ordnance Survey 100035207

Production date: 23 May 2013

To view map legend click here [\[Link\]](#)



Site Details:

Hinkley Project

Client Ref: Hinkley Project; 13_PO_100.
Report Ref: HMD-278-816308_7_LS_H21
Grid Ref: 346232, 170443

Map Name: National Grid

Map date: 1992-1995

Scale: 1:1,250

Printed at: 1:2,500



Surveyed N/A
 Revised N/A
 Edition N/A
 Copyright 1995
 Levelled N/A

Surveyed N/A
 Revised N/A
 Edition N/A
 Copyright 1995
 Levelled N/A

Surveyed N/A
 Revised N/A
 Edition N/A
 Copyright 1992
 Levelled N/A

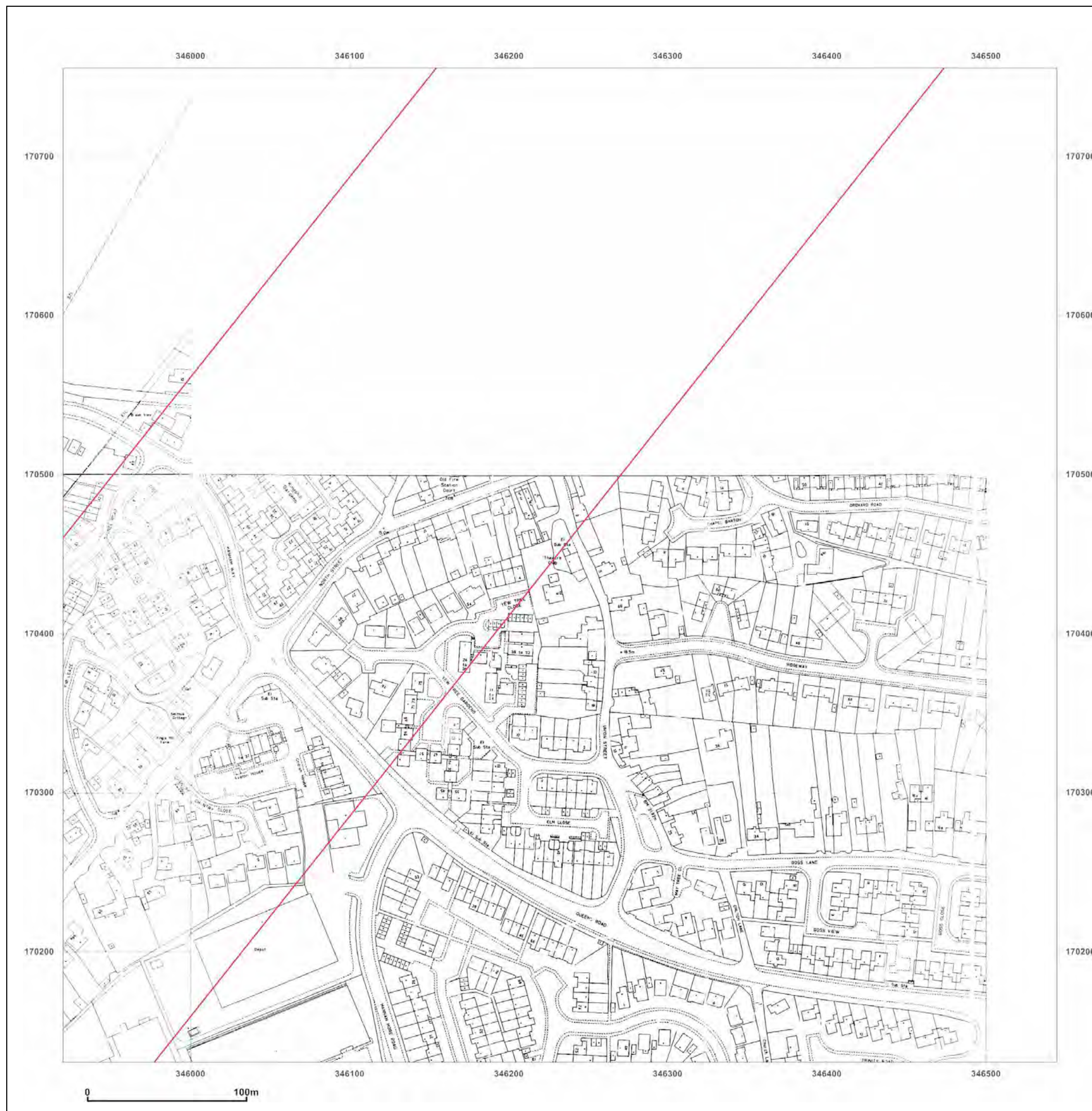


Produced by
 GroundSure Environmental Insight
 T: 08444 159000
 E: info@groundsure.com
 W: www.groundsure.com

© Crown copyright and database rights 2013 Ordnance Survey 100035207

Production date: 23 May 2013

To view map legend click here [\[Link\]](#)



Site Details:

Hinkley Project

Client Ref: Hinkley Project; 13_PO_100.
Report Ref: HMD-278-816308_7_LS_H21
Grid Ref: 346232, 170443

Map Name: National Grid

Map date: 1988-1992

Scale: 1:1,250

Printed at: 1:2,500



Surveyed N/A Revised N/A Edition N/A Copyright 1992 Levelled N/A	Surveyed 1987 Revised 1987 Edition N/A Copyright 1988 Levelled 1966	Surveyed 1987 Revised 1987 Edition N/A Copyright 1988 Levelled 1966
Surveyed 1987 Revised 1987 Edition N/A Copyright 1988 Levelled 1966	Surveyed 1987 Revised 1987 Edition N/A Copyright 1988 Levelled 1966	Surveyed 1987 Revised 1987 Edition N/A Copyright 1988 Levelled 1966



Produced by
 GroundSure Environmental Insight
 T: 08444 159000
 E: info@groundsure.com
 W: www.groundsure.com

© Crown copyright and database rights 2013 Ordnance Survey 100035207

Production date: 23 May 2013

To view map legend click here [\[Link\]](#)



Site Details:

Hinkley Project

Client Ref: Hinkley Project; 13_PO_100.
Report Ref: HMD-278-816308_7_LS_H21
Grid Ref: 346232, 170443

Map Name: National Grid

Map date: 1989-1992

Scale: 1:1,250

Printed at: 1:2,500



<p>Surveyed N/A Revised N/A Edition N/A Copyright 1992 Levelled N/A</p>	<p>Surveyed 1966 Revised 1989 Edition N/A Copyright 1989 Levelled 1966</p>	<p>Surveyed N/A Revised N/A Edition N/A Copyright 1992 Levelled N/A</p>
---	--	---

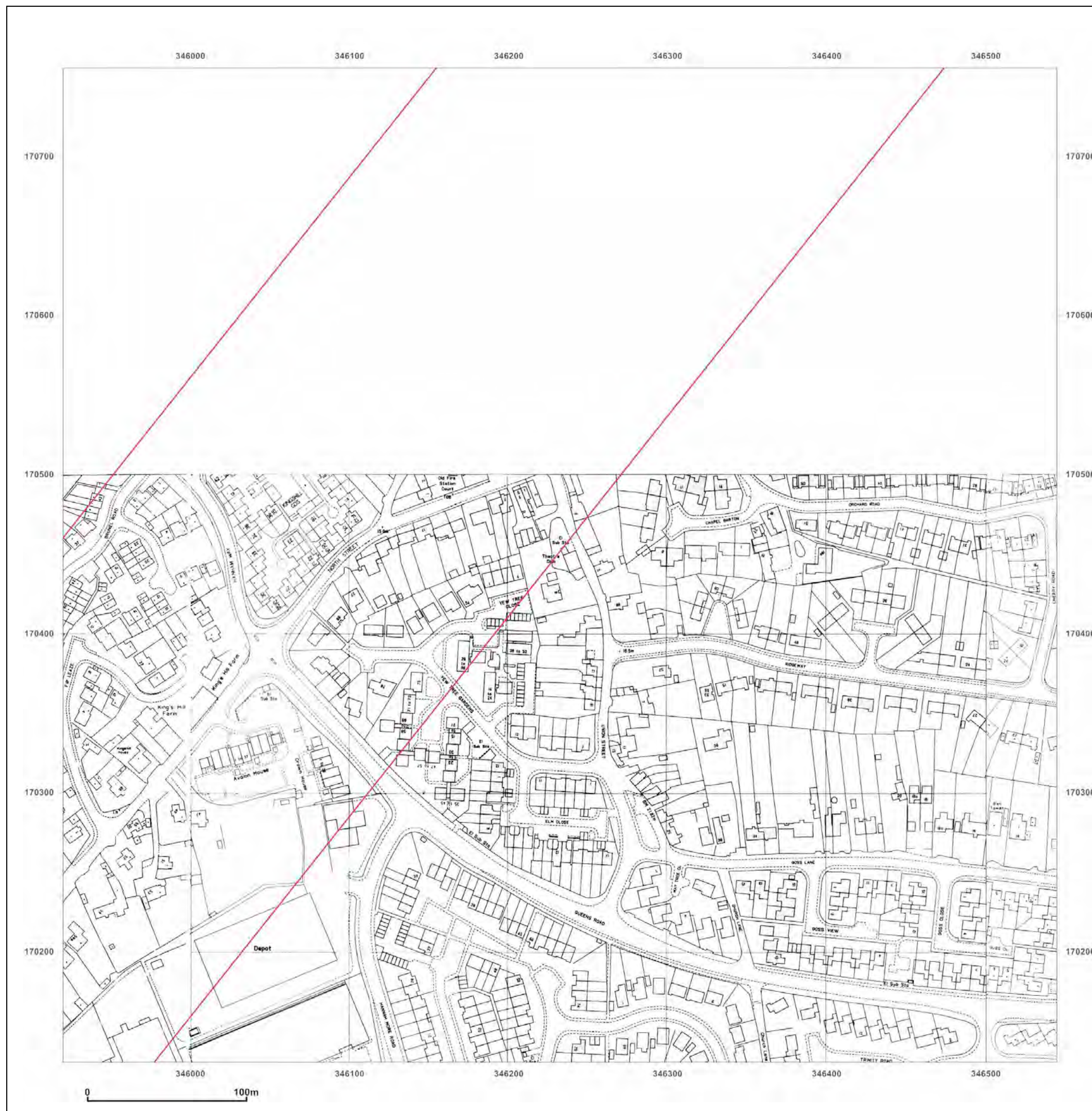


Produced by
GroundSure Environmental Insight
T: 08444 159000
E: info@groundsurre.com
W: www.groundsure.com

© Crown copyright and database rights 2013 Ordnance Survey 100035207

Production date: 23 May 2013

To view map legend click here [\[Link\]](#)



Site Details:

Hinkley Project

Client Ref: Hinkley Project; 13_PO_100.
Report Ref: HMD-278-816308_7_LS_H21
Grid Ref: 346232, 170443

Map Name: National Grid


Map date: 1989

Scale: 1:1,250

Printed at: 1:2,500



Surveyed 1986
Revised 1989
Edition N/A
Copyright 1989
Levelled 1966

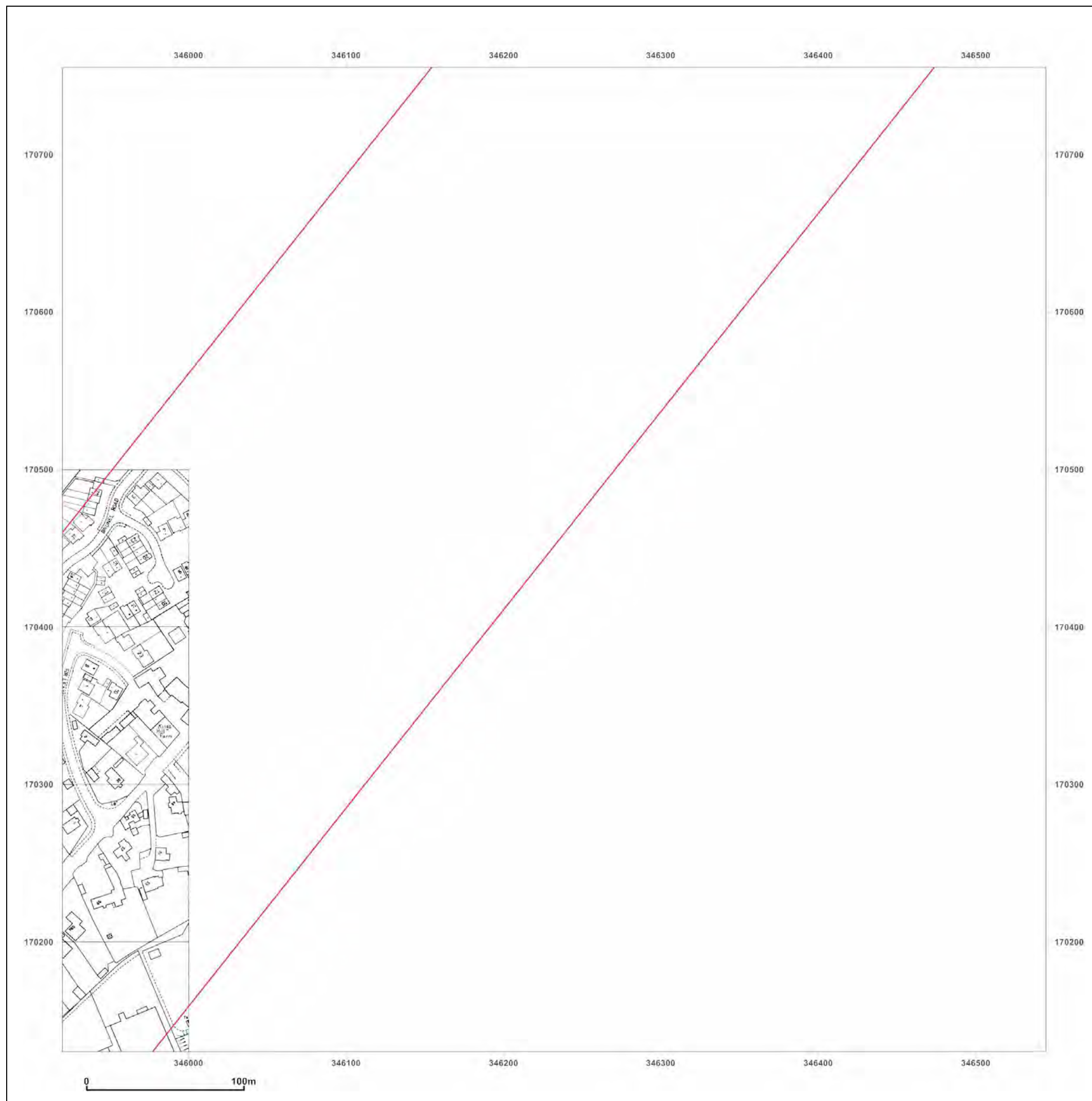


Produced by
GroundSure Environmental Insight
T: 08444 159000
E: info@groundsure.com
W: www.groundsure.com

© Crown copyright and database rights 2013 Ordnance Survey 100035207

Production date: 23 May 2013

To view map legend click here [\[redacted\]](#)



Site Details:

Hinkley Project

Client Ref: Hinkley Project; 13_PO_100.
Report Ref: HMD-278-816308_7_LS_H21
Grid Ref: 346232, 170443

Map Name: National Grid

Map date: 1981

Scale: 1:2,500

Printed at: 1:2,500



Surveyed 1966
 Revised 1981
 Edition N/A
 Copyright 1981
 Levelled 1986

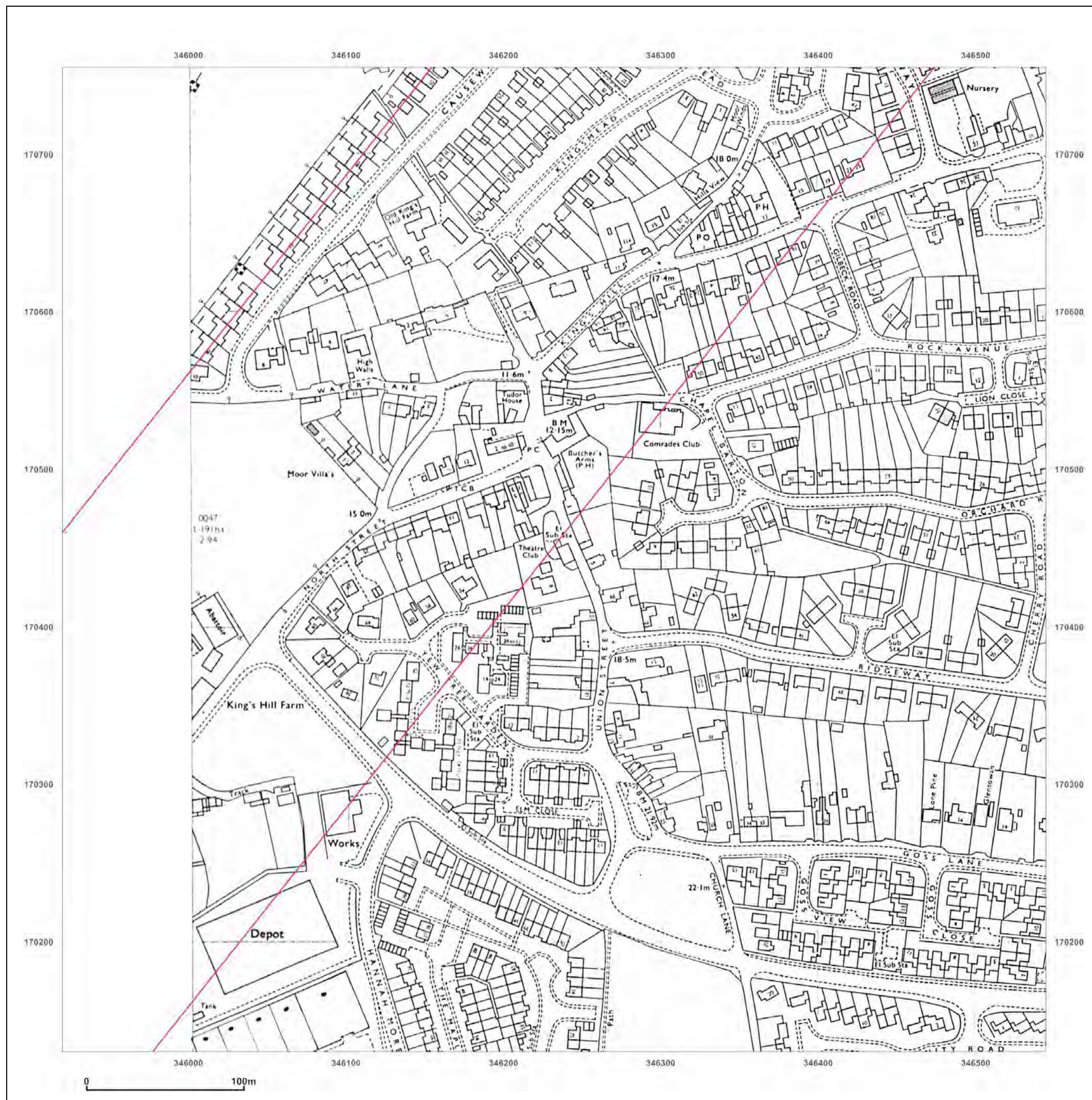


Produced by
 GroundSure Environmental Insight
 T: 08444 159000
 E: info@groundsurre.com
 W: www.groundsure.com

© Crown copyright and database rights 2013 Ordnance Survey 100035207

Production date: 23 May 2013

To view map legend click here [\[Link\]](#)



Site Details:

Hinkley Project

Client Ref: Hinkley Project; 13_PO_100.
Report Ref: HMD-278-816308_7_LS_H21
Grid Ref: 346232, 170443

Map Name: National Grid

Map date: 1978-1979

Scale: 1:2,500

Printed at: 1:2,500



Surveyed 1979
 Revised 1979
 Edition N/A
 Copyright 1979
 Levelled N/A

Surveyed 1978
 Revised 1978
 Edition N/A
 Copyright 1980
 Levelled 1986

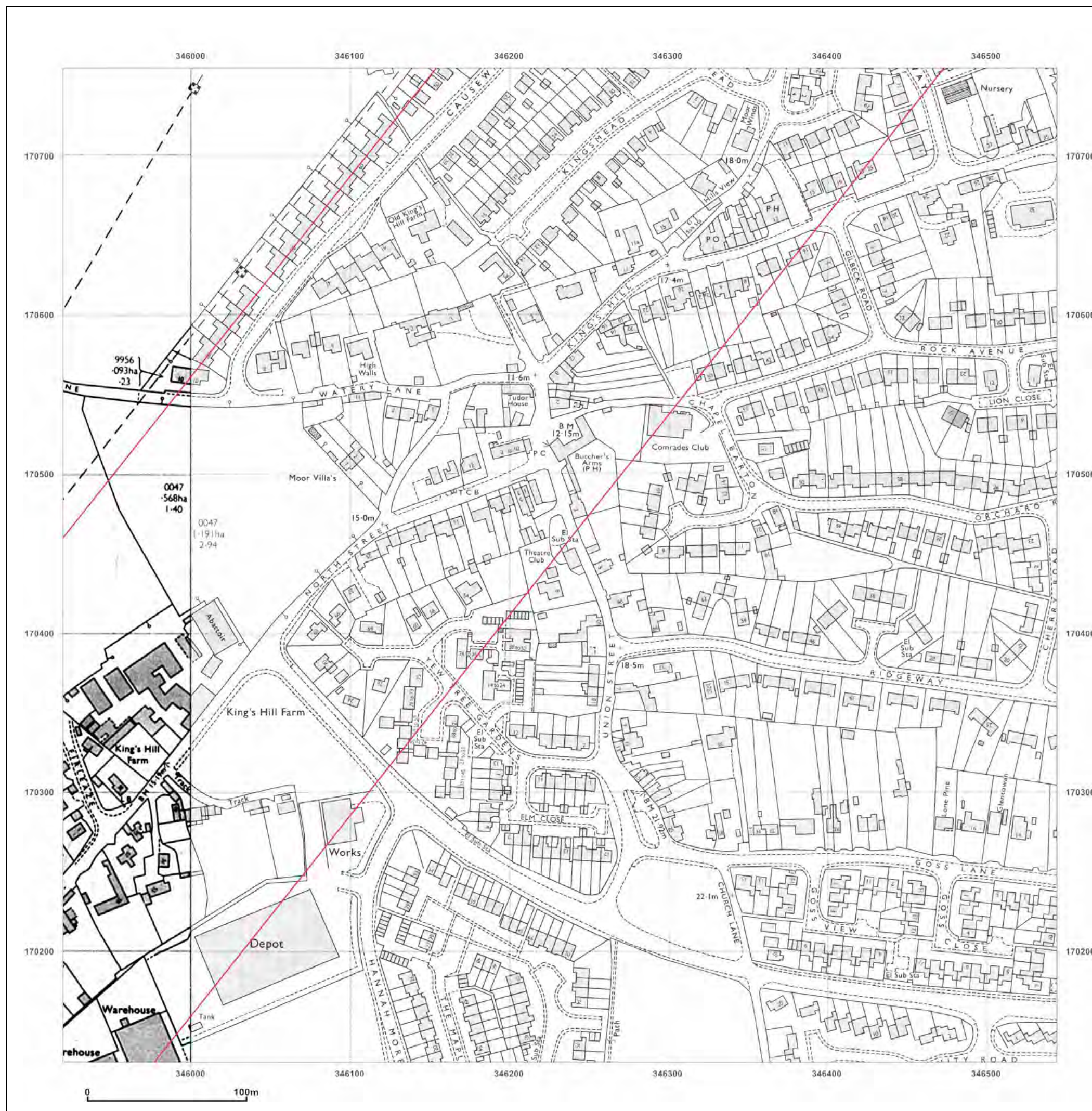


Produced by
 GroundSure Environmental Insight
 T: 08444 159000
 E: info@groundsure.com
 W: www.groundsure.com

© Crown copyright and database rights 2013 Ordnance Survey 100035207

Production date: 23 May 2013

To view map legend click here [\[Link\]](#)



Site Details:

Hinkley Project

Client Ref: Hinkley Project; 13_PO_100.
Report Ref: HMD-278-816308_7_LS_H21
Grid Ref: 346232, 170443

Map Name: National Grid

Map date: 1971-1976

Scale: 1:2,500

Printed at: 1:2,500



Surveyed 1976
 Revised 1976
 Edition N/A
 Copyright 1977
 Levelled 1966

Surveyed 1971
 Revised 1971
 Edition N/A
 Copyright 1983
 Levelled 1986



Produced by
 GroundSure Environmental Insight
 T: 08444 159000
 E: info@groundsurre.com
 W: www.groundsure.com

© Crown copyright and database rights 2013 Ordnance Survey 100035207

Production date: 23 May 2013

To view map legend click here [\[Link\]](#)



Site Details:

Hinkley Project


Client Ref: Hinkley Project; 13_PO_100.
Report Ref: HMD-278-816308_7_LS_H21
Grid Ref: 346232, 170443

Map Name: National Grid

Map date: 1971

Scale: 1:2,500

Printed at: 1:2,500



Surveyed 1971
 Revised 1971
 Edition N/A
 Copyright 1972
 Levelled 1988

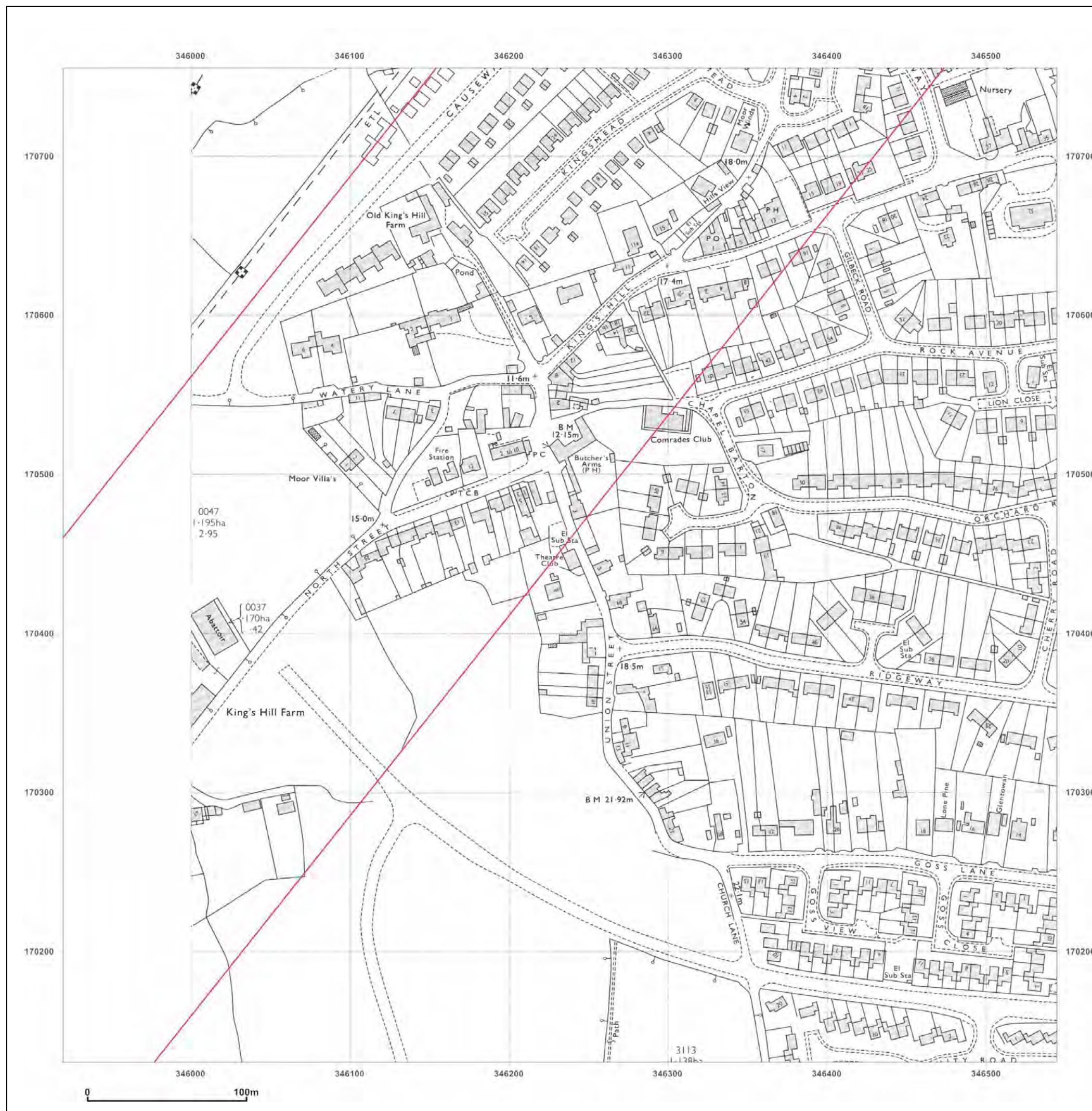


Produced by
 GroundSure Environmental Insight
 T: 08444 159000
 E: info@groundsure.com
 W: www.groundsure.com

© Crown copyright and database rights 2013 Ordnance Survey 100035207

Production date: 23 May 2013

To view map legend click here [\[Link\]](#)



Site Details:

Hinkley Project

Client Ref: Hinkley Project; 13_PO_100.
Report Ref: HMD-278-816308_7_LS_H21
Grid Ref: 346232, 170443

Map Name: County Series

Map date: 1931-1932

Scale: 1:2,500

Printed at: 1:2,500



Surveyed 1932
 Revised 1932
 Edition N/A
 Copyright N/A
 Levelled N/A

Surveyed 1931
 Revised 1931
 Edition N/A
 Copyright N/A
 Levelled N/A

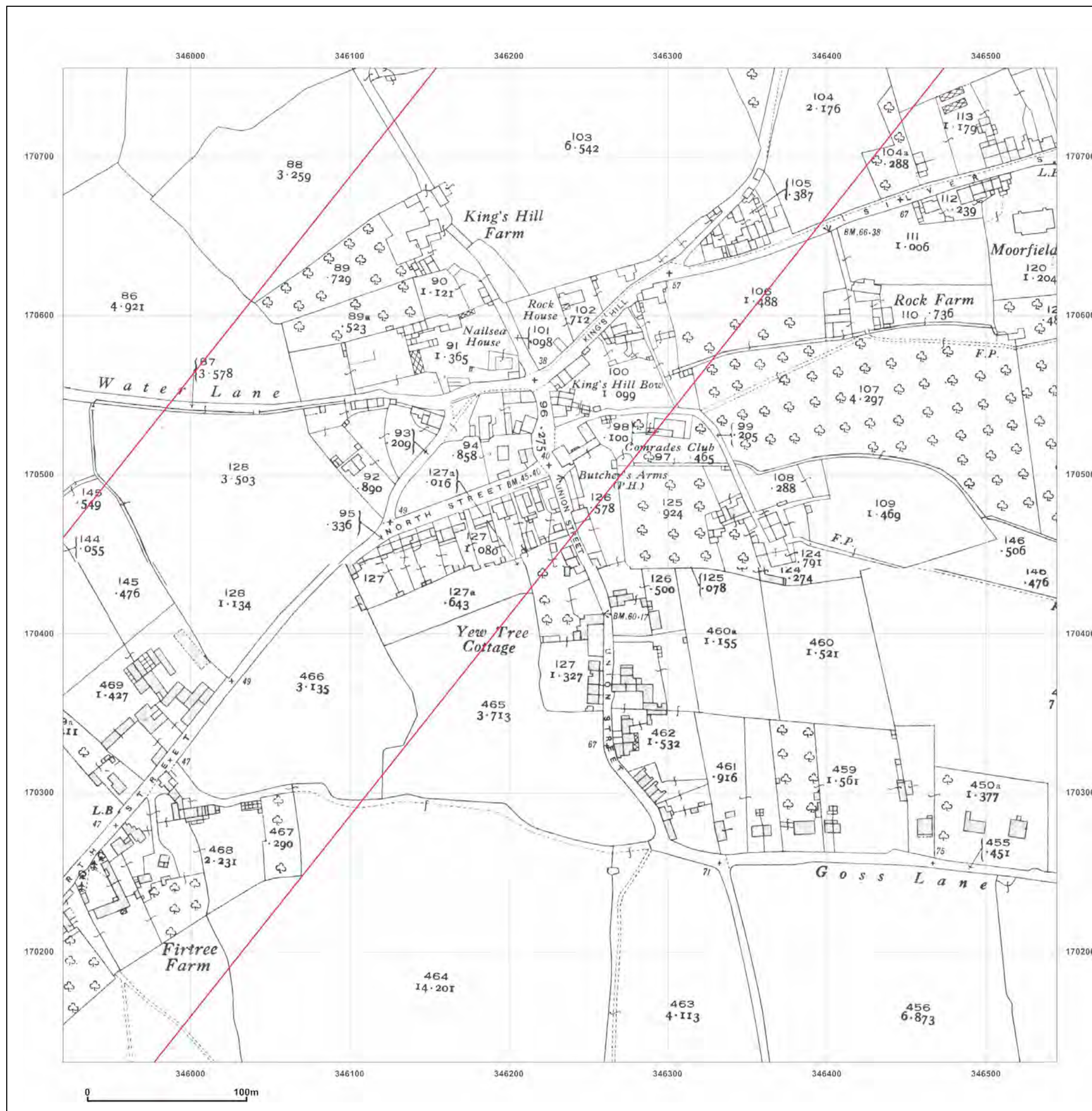


Produced by
 GroundSure Environmental Insight
 T: 08444 159000
 E: info@groundsure.com
 W: www.groundsure.com

© Crown copyright and database rights 2013 Ordnance Survey 100035207

Production date: 23 May 2013

To view map legend click here [\[Link\]](#)



Site Details:

Hinkley Project

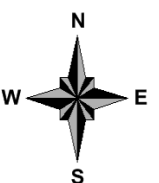
Client Ref: Hinkley Project; 13_PO_100.
Report Ref: HMD-278-816308_7_LS_H21
Grid Ref: 346232, 170443

Map Name: County Series


Map date: 1903

Scale: 1:2,500

Printed at: 1:2,500



Surveyed 1903
 Revised 1903
 Edition N/A
 Copyright N/A
 Levelled N/A



Surveyed 1903
 Revised 1903
 Edition N/A
 Copyright N/A
 Levelled N/A

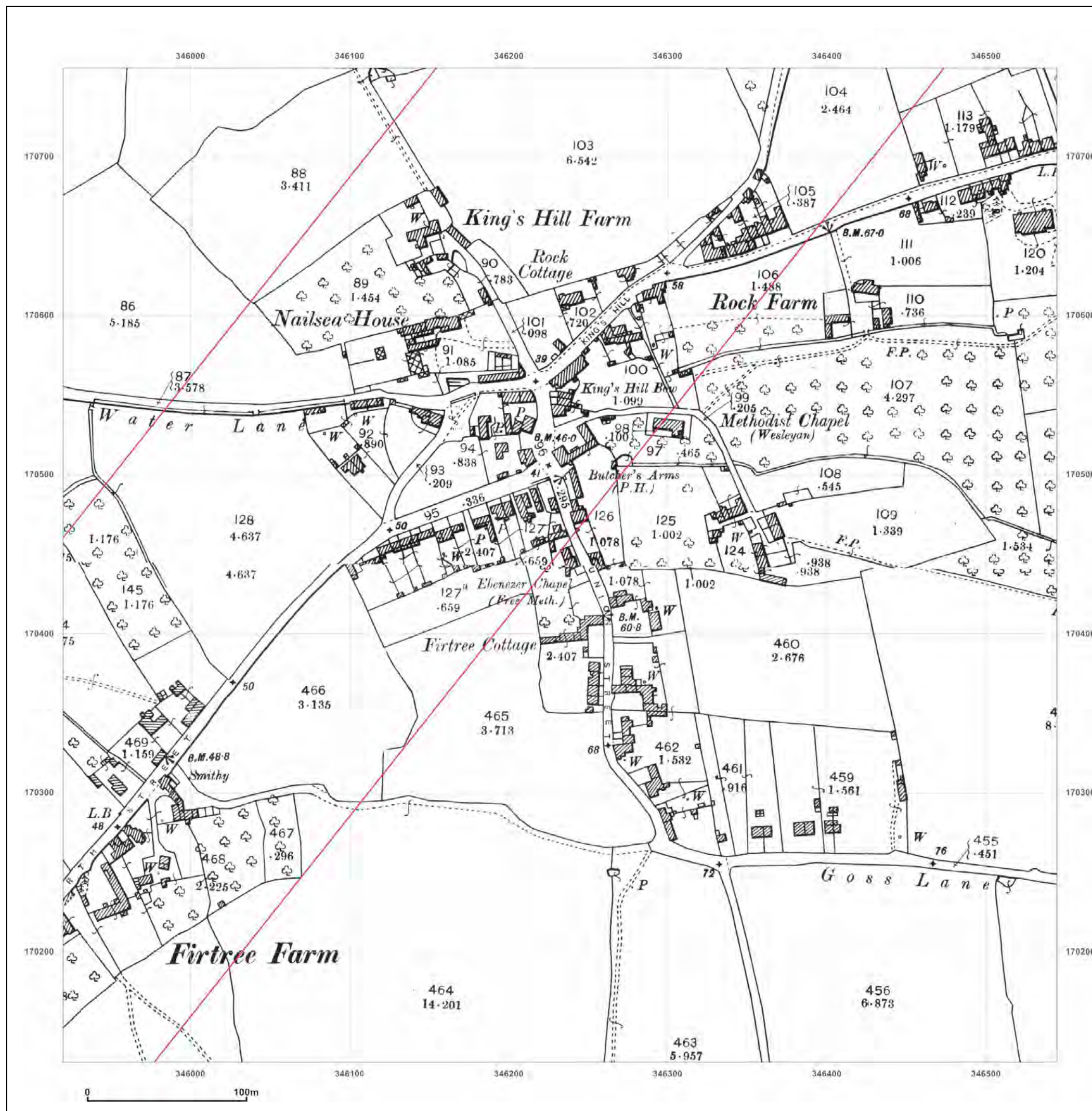


Produced by
 GroundSure Environmental Insight
 T: 08444 159000
 E: info@groundsure.com
 W: www.groundsure.com

© Crown copyright and database rights 2013 Ordnance Survey 100035207

Production date: 23 May 2013

To view map legend click here [\[Link\]](#)



Site Details:

Hinkley Project

Client Ref: Hinkley Project; 13_PO_100.
Report Ref: HMD-278-816308_7_LS_H21
Grid Ref: 346232, 170443

Map Name: County Series

Map date: 1884-1885

Scale: 1:2,500

Printed at: 1:2,500



Surveyed 1884
 Revised 1884
 Edition N/A
 Copyright N/A
 Levelled N/A

Surveyed 1885
 Revised 1885
 Edition N/A
 Copyright N/A
 Levelled N/A

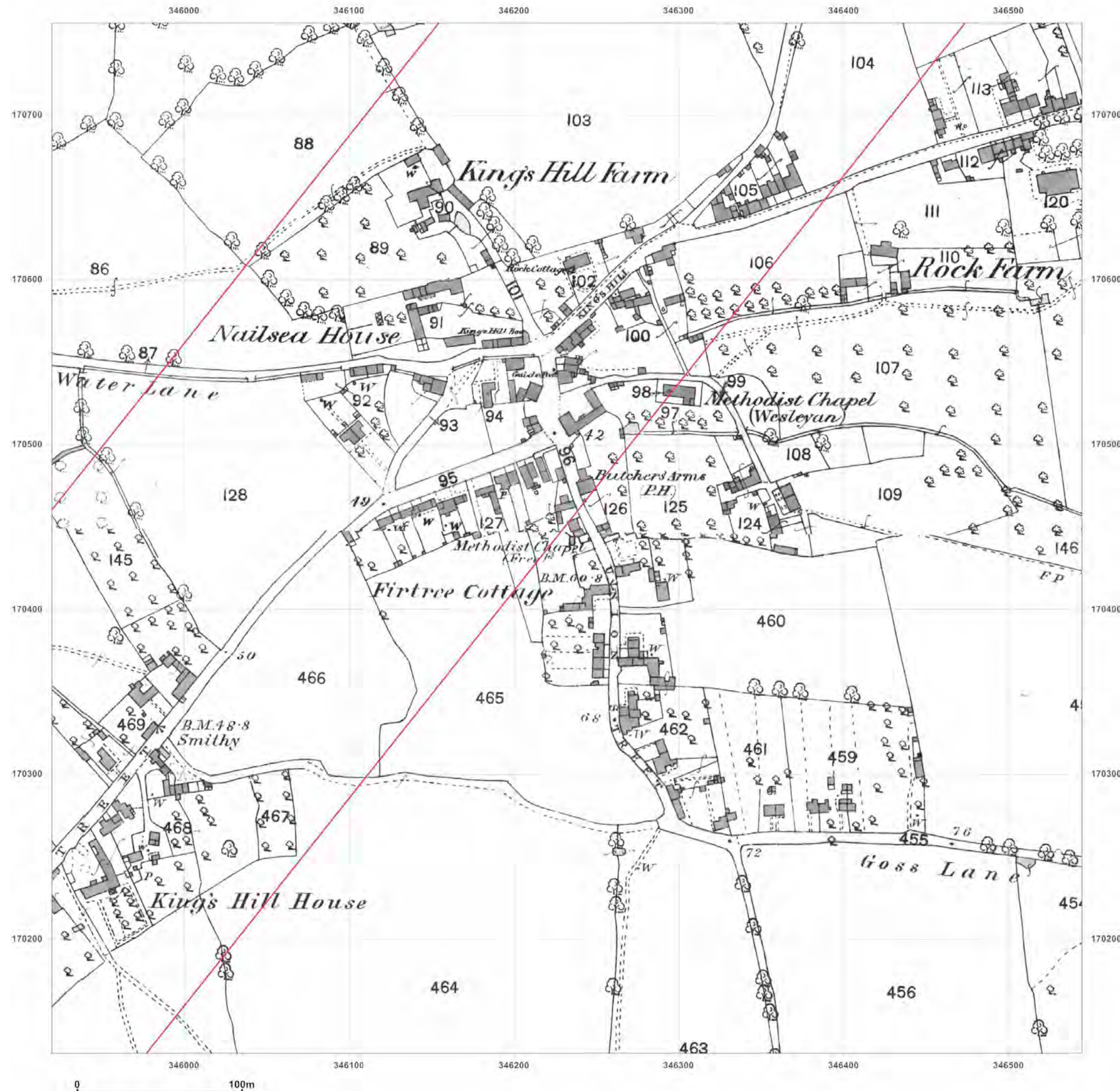


Produced by
 GroundSure Environmental Insight
 T: 08444 159000
 E: info@groundsure.com
 W: www.groundsure.com

© Crown copyright and database rights 2013 Ordnance Survey 100035207

Production date: 23 May 2013

To view map legend click here [\[Link\]](#)



Site Details:

Hinkley Project

Client Ref: Hinkley Project; 13_PO_100.
Report Ref: HMD-278-816308_7_LS_H20
Grid Ref: 346498, 171045

Map Name: National Grid

Map date: 1988-1992

Scale: 1:1,250

Printed at: 1:2,500



Surveyed N/A Revised N/A Edition N/A Copyright 1992 Levelled N/A	Surveyed 1987 Revised 1987 Edition N/A Copyright 1988 Levelled 1966
Surveyed 1987 Revised 1987 Edition N/A Copyright 1988 Levelled 1966	Surveyed 1987 Revised 1987 Edition N/A Copyright 1988 Levelled 1966



Produced by
GroundSure Environmental Insight
T: 08444 159000
E: info@groundsure.com
W: www.groundsure.com

© Crown copyright and database rights 2013 Ordnance Survey 100035207

Production date: 23 May 2013

To view map legend click here [\[Link\]](#)



Site Details:

Hinkley Project

Client Ref: Hinkley Project; 13_PO_100.
Report Ref: HMD-278-816308_7_LS_H20
Grid Ref: 346498, 171045

Map Name: National Grid

Map date: 1992

Scale: 1:1,250

Printed at: 1:2,500



Surveyed N/A
 Revised N/A
 Edition N/A
 Copyright 1992
 Levelled N/A



Produced by
 GroundSure Environmental Insight
 T: 08444 159000
 E: info@groundsure.com
 W: www.groundsure.com

© Crown copyright and database rights 2013 Ordnance Survey 100035207

Production date: 23 May 2013

To view map legend click here [\[Link\]](#)



Site Details:

Hinkley Project


Client Ref: Hinkley Project; 13_PO_100.
Report Ref: HMD-278-816308_7_LS_H20
Grid Ref: 346498, 171045

Map Name: National Grid

Map date: 1981

Scale: 1:2,500

Printed at: 1:2,500



Surveyed 1966
 Revised 1981
 Edition N/A
 Copyright 1981
 Levelled 1966

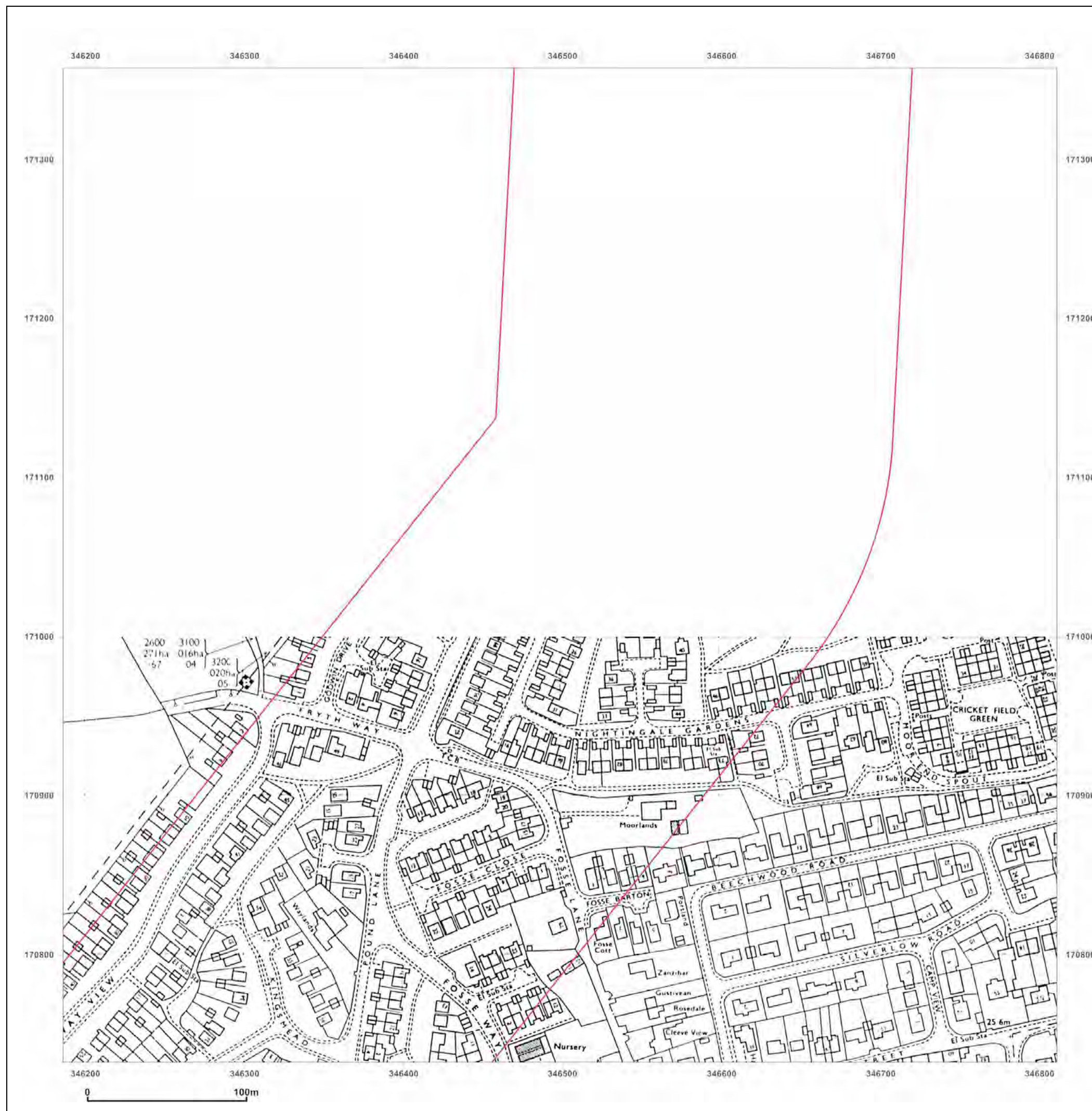


Produced by
 GroundSure Environmental Insight
 T: 08444 159000
 E: info@groundsurre.com
 W: www.groundsure.com

© Crown copyright and database rights 2013 Ordnance Survey 100035207

Production date: 23 May 2013

To view map legend click here [\[Link\]](#)



Site Details:

Hinkley Project


Client Ref: Hinkley Project; 13_PO_100.
Report Ref: HMD-278-816308_7_LS_H20
Grid Ref: 346498, 171045

Map Name: National Grid

Map date: 1978

Scale: 1:2,500

Printed at: 1:2,500



Surveyed 1978
Revised 1978
Edition N/A
Copyright 1980
Levelled 1966



Produced by
GroundSure Environmental Insight
T: 08444 159000
E: info@groundsure.com
W: [\[Redacted\]](#)

© Crown copyright and database rights 2013 Ordnance Survey 100035207

Production date: 23 May 2013

To view map legend click here [\[Redacted\]](#)



Site Details:

Hinkley Project

Client Ref: Hinkley Project; 13_PO_100.
Report Ref: HMD-278-816308_7_LS_H20
Grid Ref: 346498, 171045

Map Name: National Grid

Map date: 1971

Scale: 1:2,500

Printed at: 1:2,500



Surveyed N/A
 Revised 1971
 Edition N/A
 Copyright 1972
 Levelled 1966

Surveyed 1971
 Revised 1971
 Edition N/A
 Copyright 1983
 Levelled 1966



Produced by
 GroundSure Environmental Insight
 T: 08444 159000
 E: info@groundsure.com
 W: www.groundsure.com

© Crown copyright and database rights 2013 Ordnance Survey 100035207

Production date: 23 May 2013

To view map legend click here [\[Link\]](#)



Site Details:

Hinkley Project


Client Ref: Hinkley Project; 13_PO_100.
Report Ref: HMD-278-816308_7_LS_H20
Grid Ref: 346498, 171045

Map Name: National Grid

Map date: 1971

Scale: 1:2,500

Printed at: 1:2,500



Surveyed 1971
 Revised 1971
 Edition N/A
 Copyright 1972
 Levelled 1966



Produced by
 GroundSure Environmental Insight
 T: 08444 159000
 E: info@groundsure.com
 W: www.groundsure.com

© Crown copyright and database rights 2013 Ordnance Survey 100035207

Production date: 23 May 2013

To view map legend click here [\[Link\]](#)

Site Details:

Hinkley Project

Client Ref: Hinkley Project; 13_PO_100.
Report Ref: HMD-278-816308_7_LS_H20
Grid Ref: 346498, 171045

Map Name: County Series

Map date: 1932

Scale: 1:2,500

Printed at: 1:2,500



Surveyed 1932
 Revised 1932
 Edition N/A
 Copyright N/A
 Levelled N/A

Surveyed 1932
 Revised 1932
 Edition N/A
 Copyright N/A
 Levelled N/A

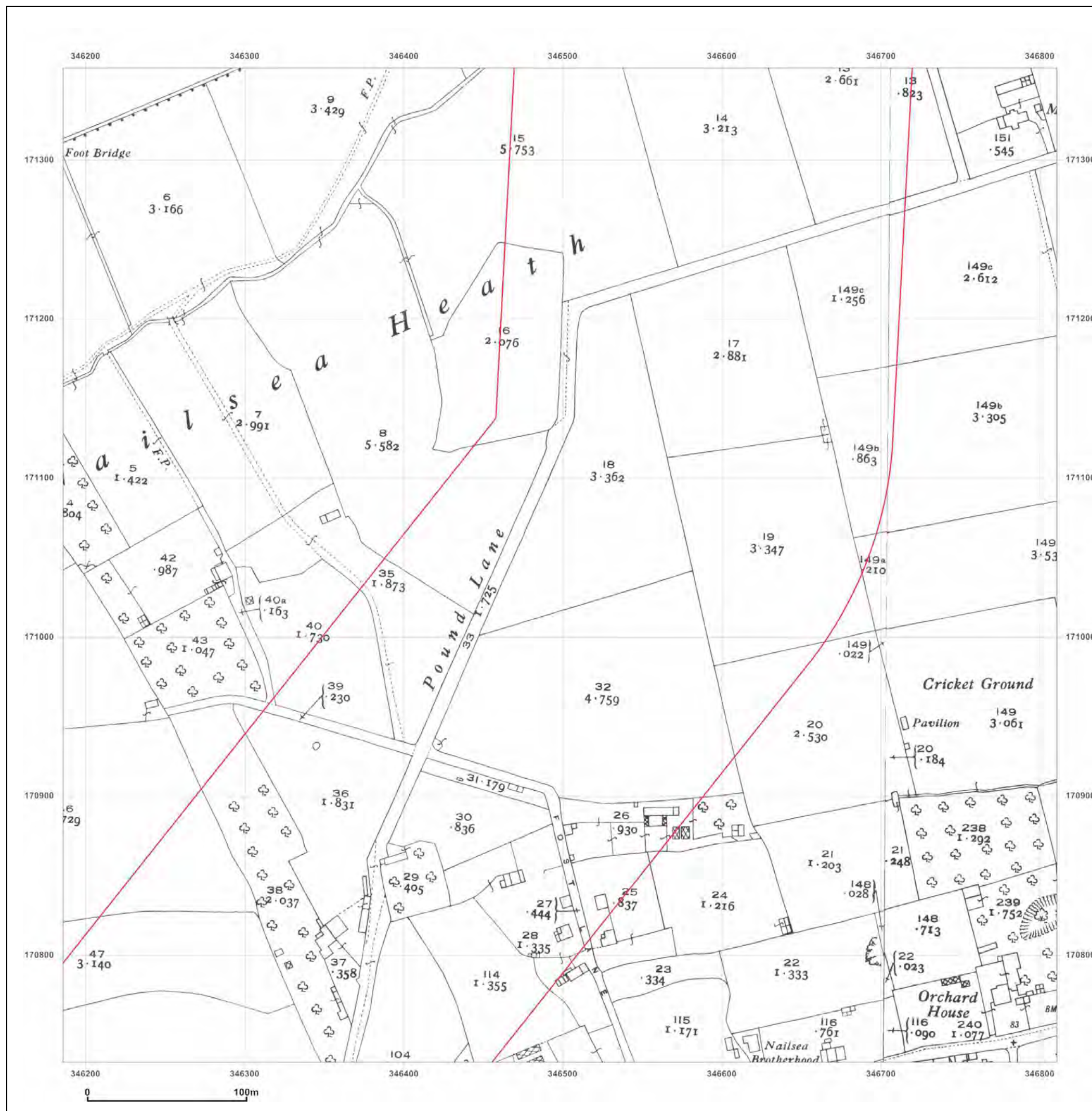


Produced by
 GroundSure Environmental Insight
 T: 08444 159000
 E: info@groundsure.com
 W: www.groundsure.com

© Crown copyright and database rights 2013 Ordnance Survey 100035207

Production date: 23 May 2013

To view map legend click here [\[Link\]](#)



Site Details:

Hinkley Project

Client Ref: Hinkley Project; 13_PO_100.
Report Ref: HMD-278-816308_7_LS_H20
Grid Ref: 346498, 171045

Map Name: County Series

Map date: 1903

Scale: 1:2,500

Printed at: 1:2,500



Surveyed 1903
 Revised 1903
 Edition N/A
 Copyright N/A
 Levelled N/A

Surveyed 1903
 Revised 1903
 Edition N/A
 Copyright N/A
 Levelled N/A

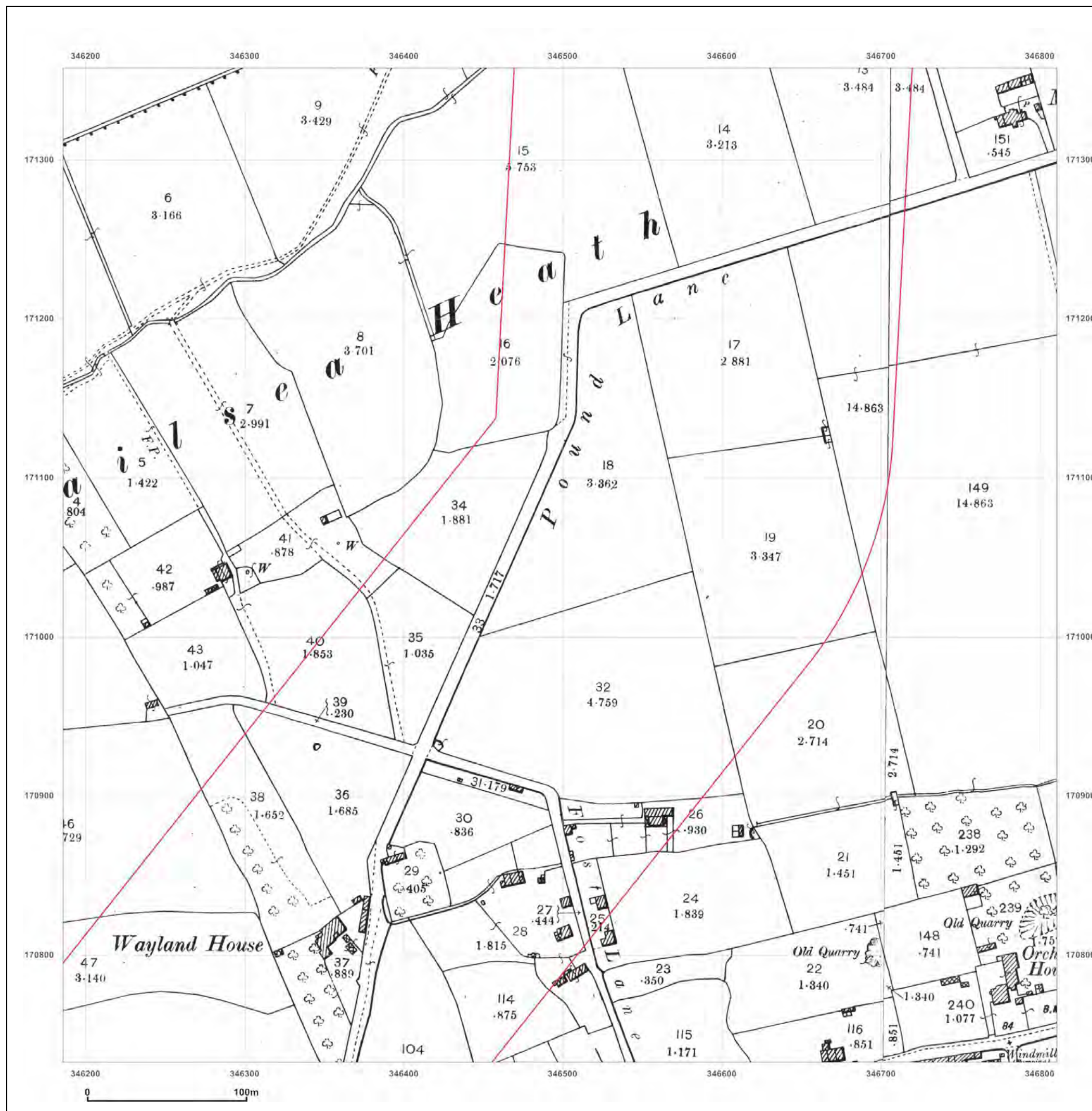


Produced by
 GroundSure Environmental Insight
 T: 08444 159000
 E: info@groundsure.com
 W: www.groundsure.com

© Crown copyright and database rights 2013 Ordnance Survey 100035207

Production date: 23 May 2013

To view map legend click here [\[Link\]](#)



Site Details:

Hinkley Project

Client Ref: Hinkley Project; 13_PO_100.
Report Ref: HMD-278-816308_7_LS_H20
Grid Ref: 346498, 171045

Map Name: County Series

Map date: 1884

Scale: 1:2,500

Printed at: 1:2,500



Surveyed 1884
 Revised 1884
 Edition N/A
 Copyright N/A
 Levelled N/A

Surveyed 1884
 Revised 1884
 Edition N/A
 Copyright N/A
 Levelled N/A

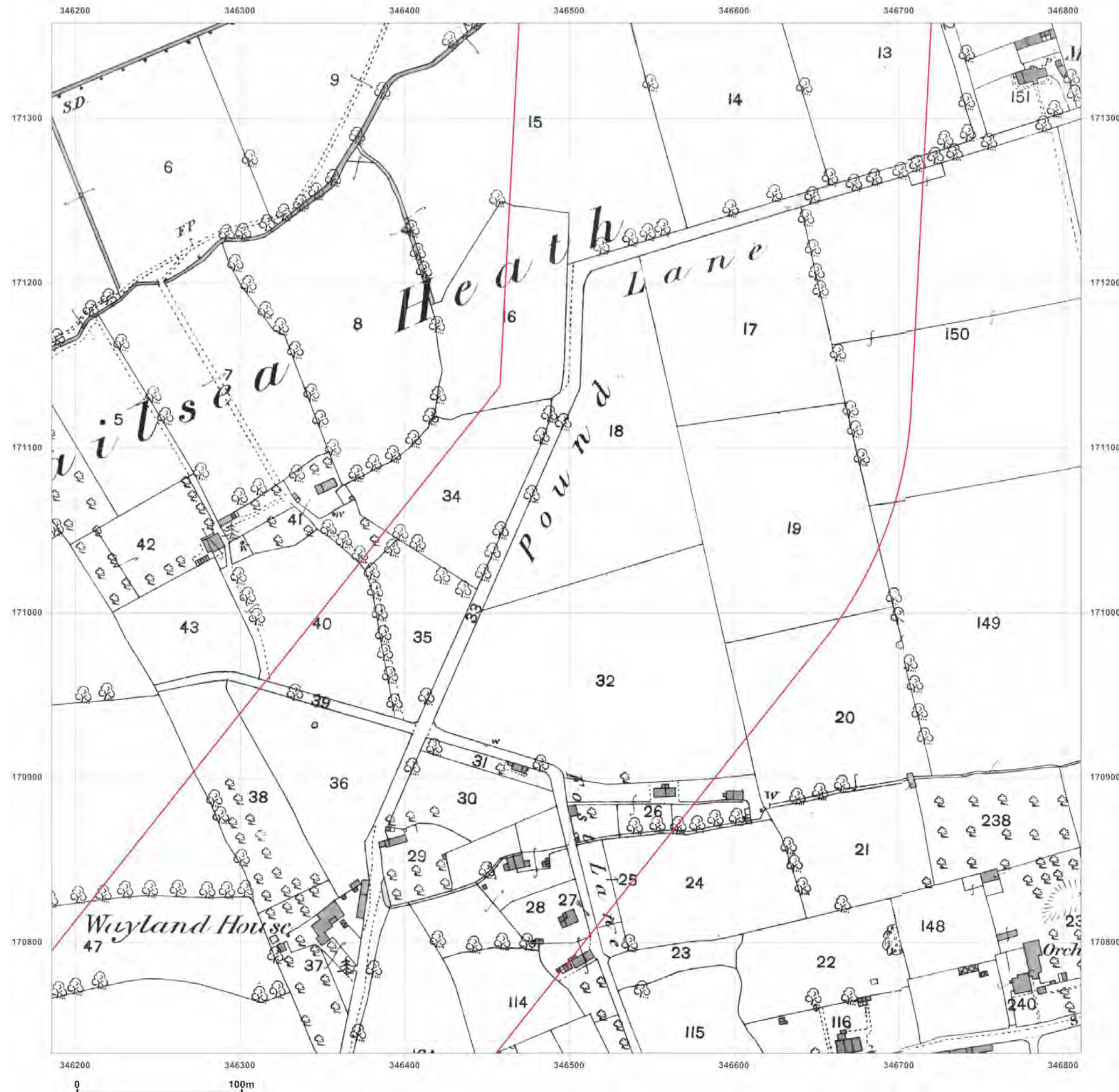


Produced by
 GroundSure Environmental Insight
 T: 08444 159000
 E: info@groundsure.com
 W: www.groundsure.com

© Crown copyright and database rights 2013 Ordnance Survey 100035207

Production date: 23 May 2013

To view map legend click here [\[Link\]](#)



Site Details:

Hinkley Project

Client Ref: Hinkley Project; 13_PO_100.
Report Ref: HMD-278-816308_7_LS_H19
Grid Ref: 346144, 171645

Map Name: National Grid

Map date: 1992

Scale: 1:1,250

Printed at: 1:2,500



<p>Surveyed N/A Revised N/A Edition N/A Copyright 1992 Levelled N/A</p>	<p>Surveyed N/A Revised N/A Edition N/A Copyright 1992 Levelled N/A</p>
---	---

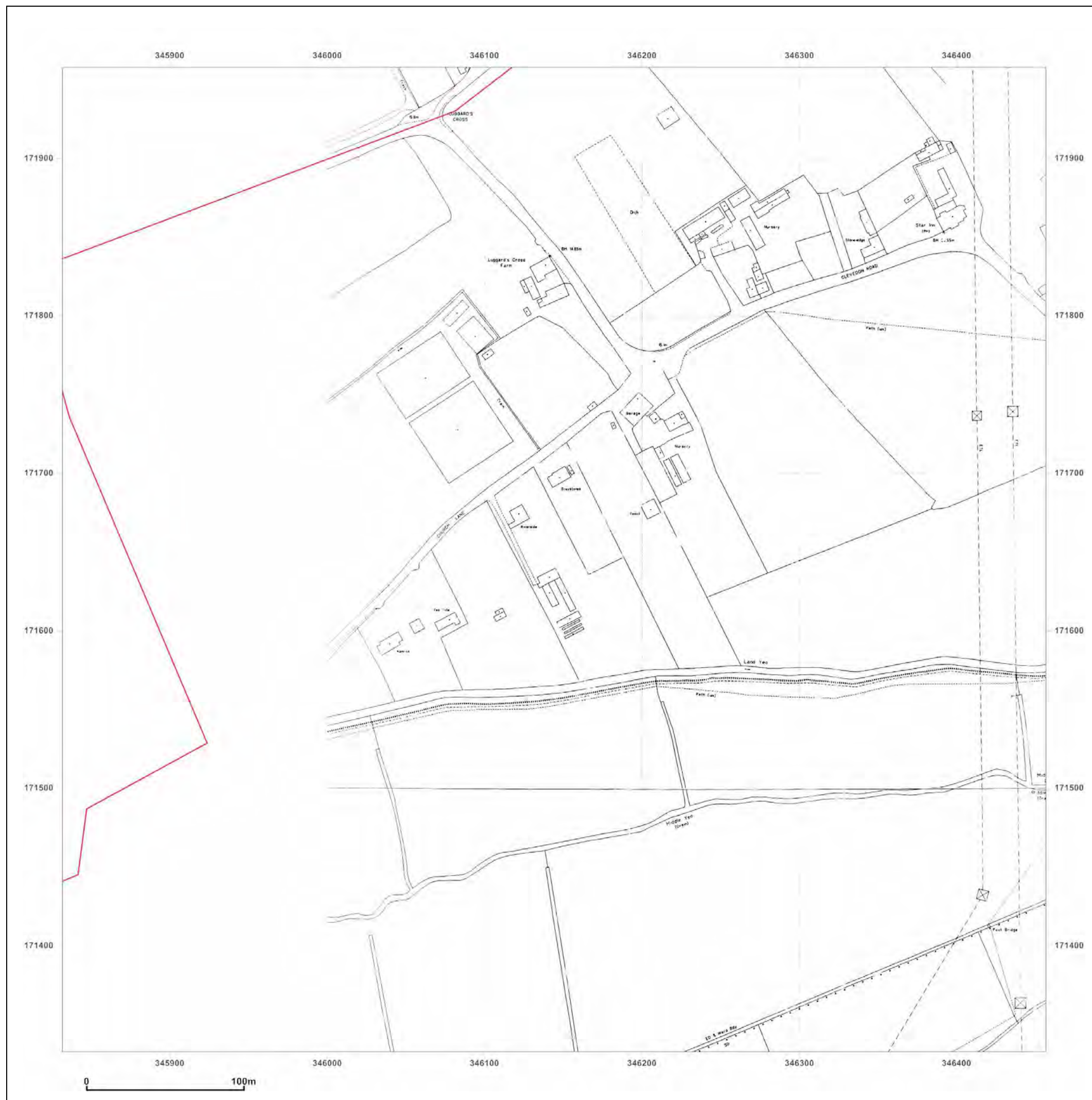


Produced by
GroundSure Environmental Insight
T: 08444 159000
E: info@groundsure.com
W: www.groundsure.com

© Crown copyright and database rights 2013 Ordnance Survey 100035207

Production date: 23 May 2013

To view map legend click here [\[Link\]](#)



Site Details:

Hinkley Project

Client Ref: Hinkley Project; 13_PO_100.
Report Ref: HMD-278-816308_7_LS_H19
Grid Ref: 346144, 171645

Map Name: National Grid

Map date: 1992

Scale: 1:2,500

Printed at: 1:2,500



Surveyed N/A
 Revised N/A
 Edition N/A
 Copyright 1992
 Levelled N/A

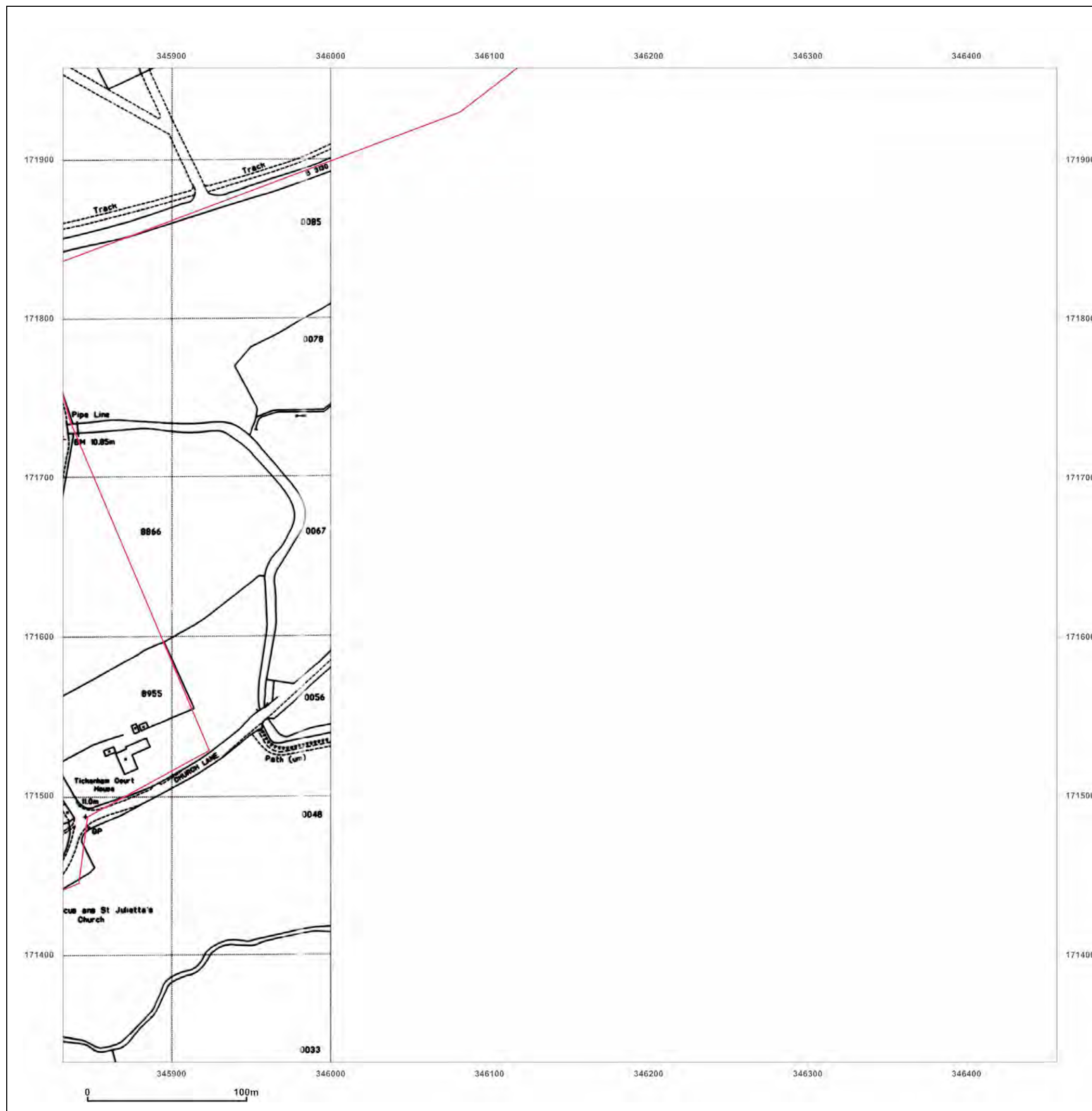


Produced by
 GroundSure Environmental Insight
 T: 08444 159000
 E: info@groundsure.com
 W: www.groundsure.com

© Crown copyright and database rights 2013 Ordnance Survey 100035207

Production date: 23 May 2013

To view map legend click here [\[Link\]](#)



Site Details:

Hinkley Project

Client Ref: Hinkley Project; 13_PO_100.
Report Ref: HMD-278-816308_7_LS_H19
Grid Ref: 346144, 171645

Map Name: National Grid

Map date: 1971-1976

Scale: 1:2,500

Printed at: 1:2,500



Surveyed 1976
 Revised 1976
 Edition N/A
 Copyright 1977
 Levelled 1966

Surveyed N/A
 Revised 1971
 Edition N/A
 Copyright 1972
 Levelled 1966

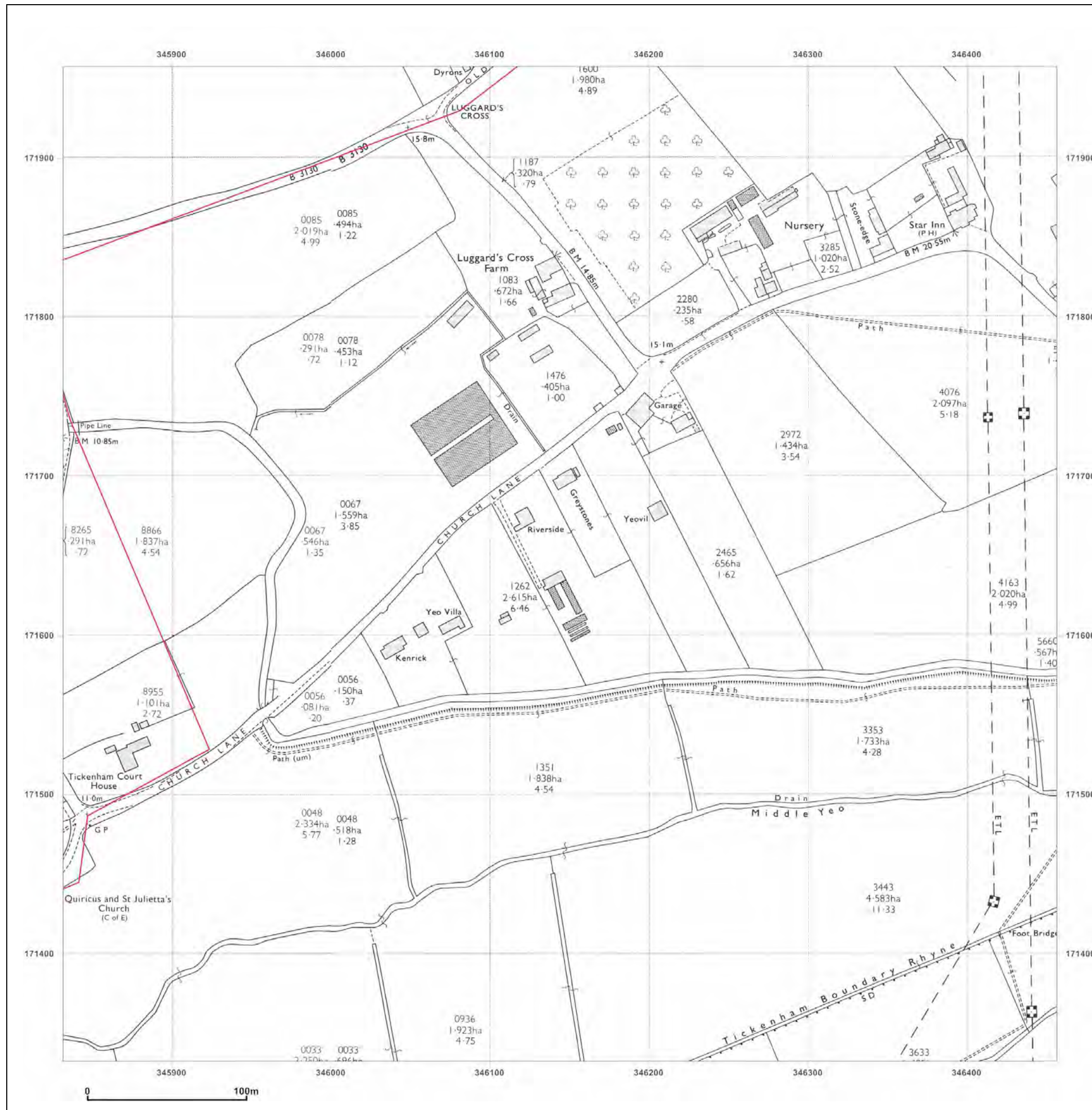


Produced by
 GroundSure Environmental Insight
 T: 08444 159000
 E: info@groundsurre.com
 W: www.groundsure.com

© Crown copyright and database rights 2013 Ordnance Survey 100035207

Production date: 23 May 2013

To view map legend click here [\[Link\]](#)



Site Details:

Hinkley Project

Client Ref: Hinkley Project; 13_PO_100.
Report Ref: HMD-278-816308_7_LS_H19
Grid Ref: 346144, 171645

Map Name: County Series

Map date: 1932

Scale: 1:2,500

Printed at: 1:2,500



Surveyed 1932
 Revised 1932
 Edition N/A
 Copyright N/A
 Levelled N/A

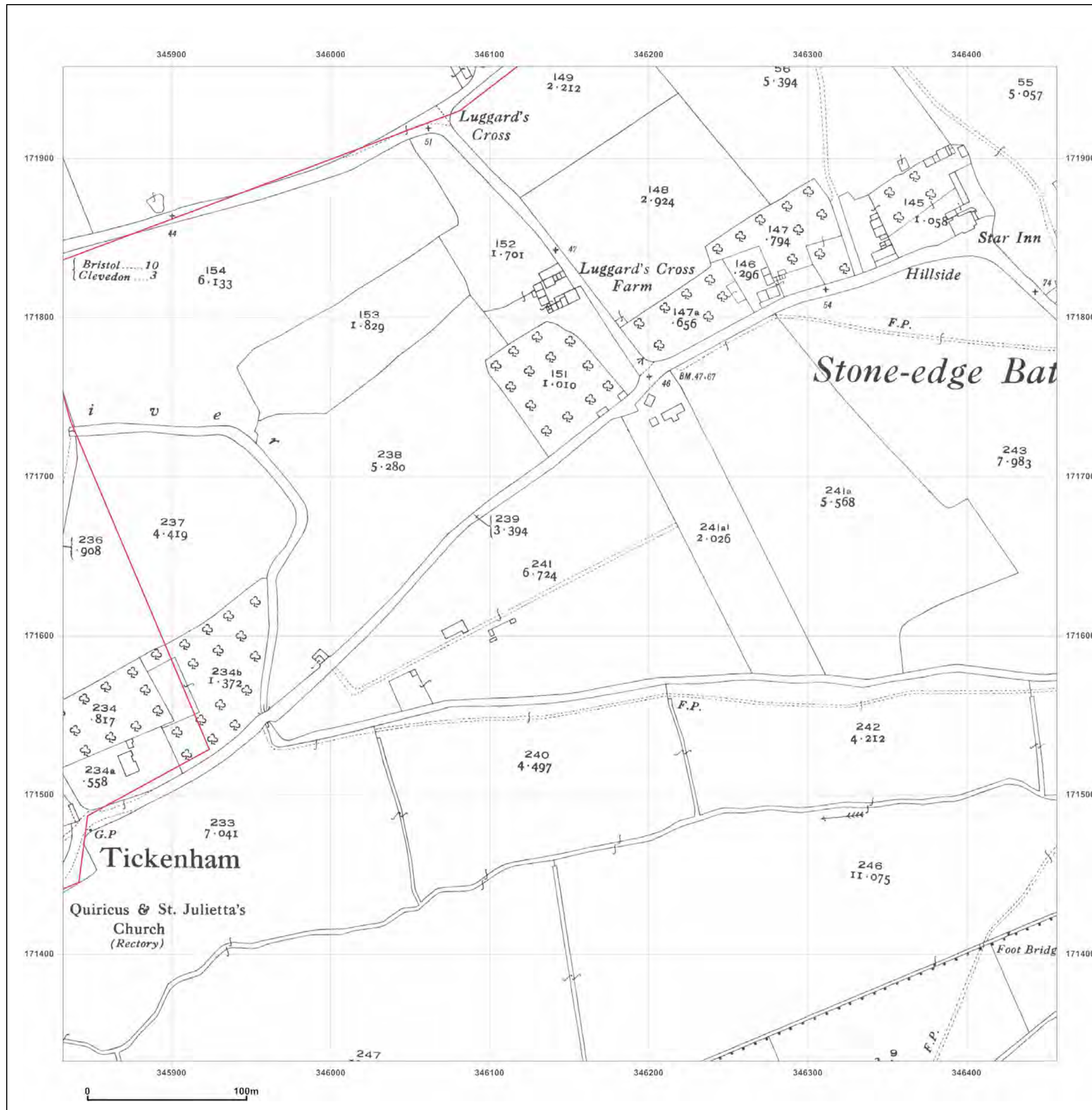


Produced by
 GroundSure Environmental Insight
 T: 08444 159000
 E: info@groundsurre.com
 W: www.groundsure.com

© Crown copyright and database rights 2013 Ordnance Survey 100035207

Production date: 23 May 2013

To view map legend click here [\[Link\]](#)



Site Details:

Hinkley Project

Client Ref: Hinkley Project; 13_PO_100.
Report Ref: HMD-278-816308_7_LS_H19
Grid Ref: 346144, 171645

Map Name: County Series

Map date: 1903

Scale: 1:2,500

Printed at: 1:2,500



Surveyed 1903
Revised 1903
Edition N/A
Copyright N/A
Levelled N/A

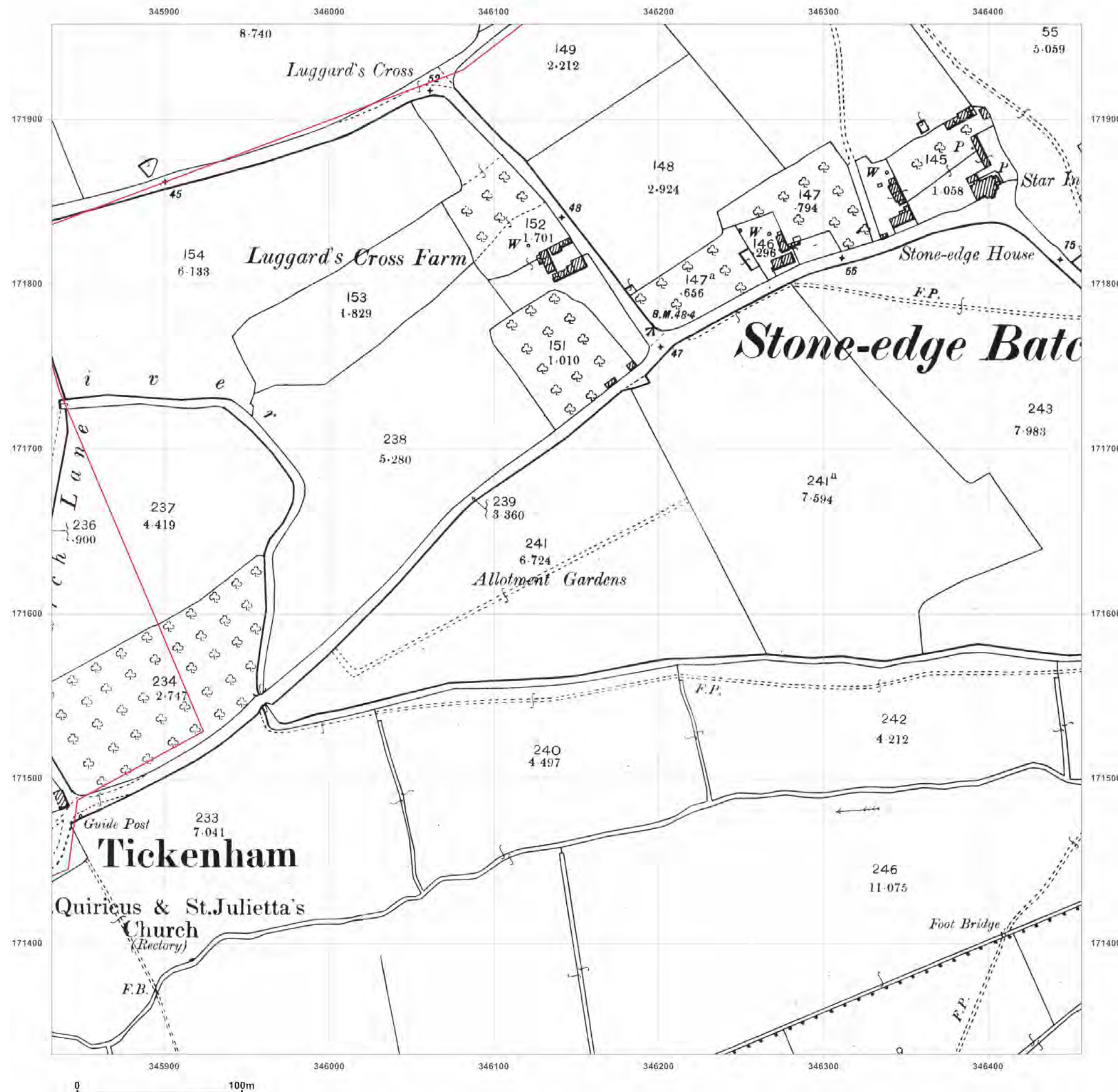


Produced by
GroundSure Environmental Insight
T: 08444 159000
E: info@groundsurre.com
W: www.groundsure.com

© Crown copyright and database rights 2013 Ordnance Survey 100035207

Production date: 23 May 2013

To view map legend click here [\[Link\]](#)



Site Details:

Hinkley Project

Client Ref: Hinkley Project; 13_PO_100.
Report Ref: HMD-278-816308_7_LS_H19
Grid Ref: 346144, 171645

Map Name: County Series

Map date: 1884

Scale: 1:2,500

Printed at: 1:2,500



Surveyed 1884
Revised 1884
Edition N/A
Copyright N/A
Levelled N/A

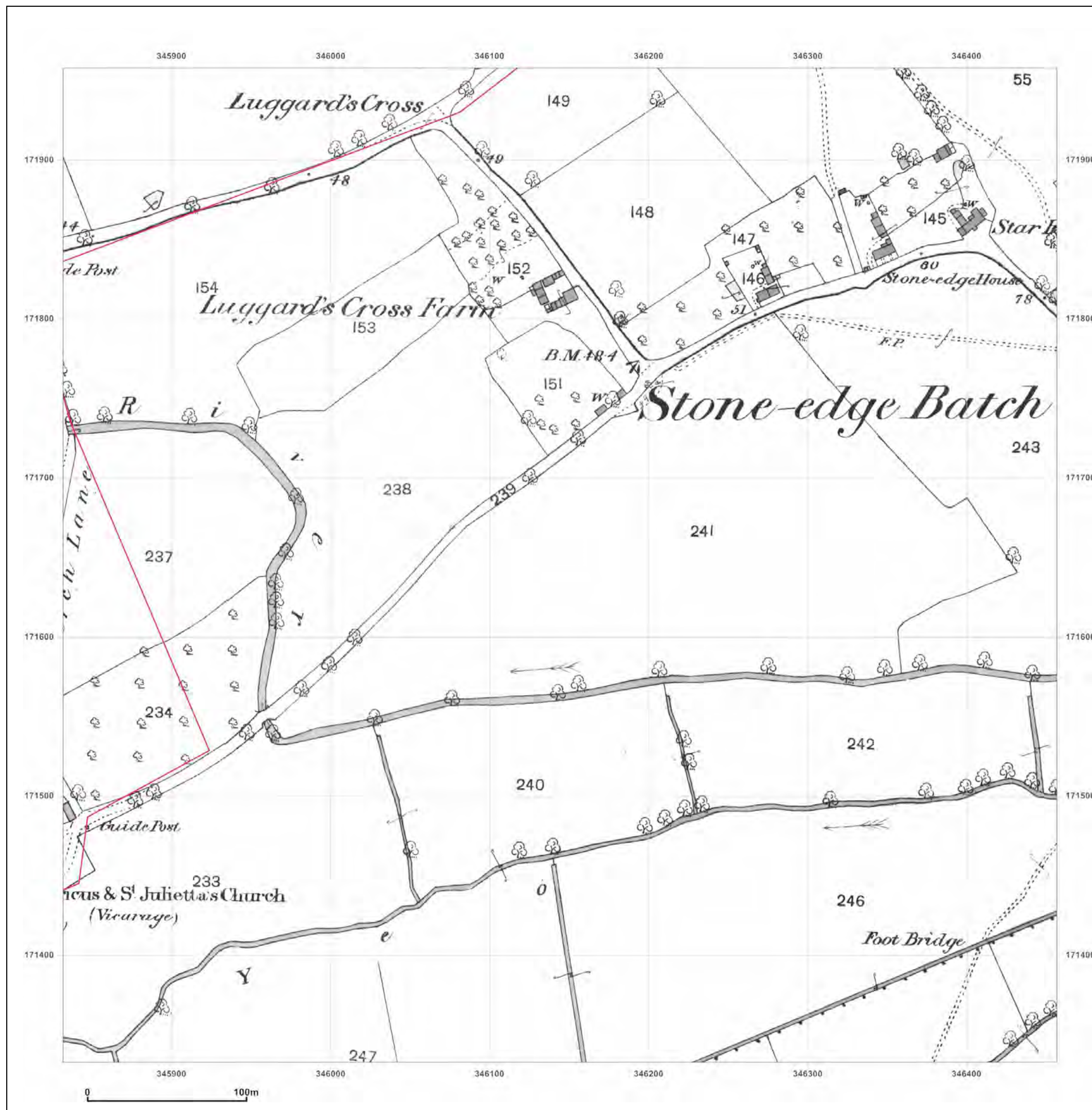


Produced by
GroundSure Environmental Insight
T: 08444 159000
E: info@groundsure.com
W: www.groundsure.com

© Crown copyright and database rights 2013 Ordnance Survey 100035207

Production date: 23 May 2013

To view map legend click here [\[Link\]](#)



Site Details:

Hinkley Project

Client Ref: Hinkley Project; 13_PO_100.
Report Ref: HMD-278-816308_7_LS_H18
Grid Ref: 346144, 172244

Map Name: National Grid

Map date: 1992

Scale: 1:2,500

Printed at: 1:2,500



Surveyed N/A
 Revised N/A
 Edition N/A
 Copyright 1992
 Levelled N/A

Surveyed N/A
 Revised N/A
 Edition N/A
 Copyright 1992
 Levelled N/A

Surveyed N/A
 Revised N/A
 Edition N/A
 Copyright 1992
 Levelled N/A

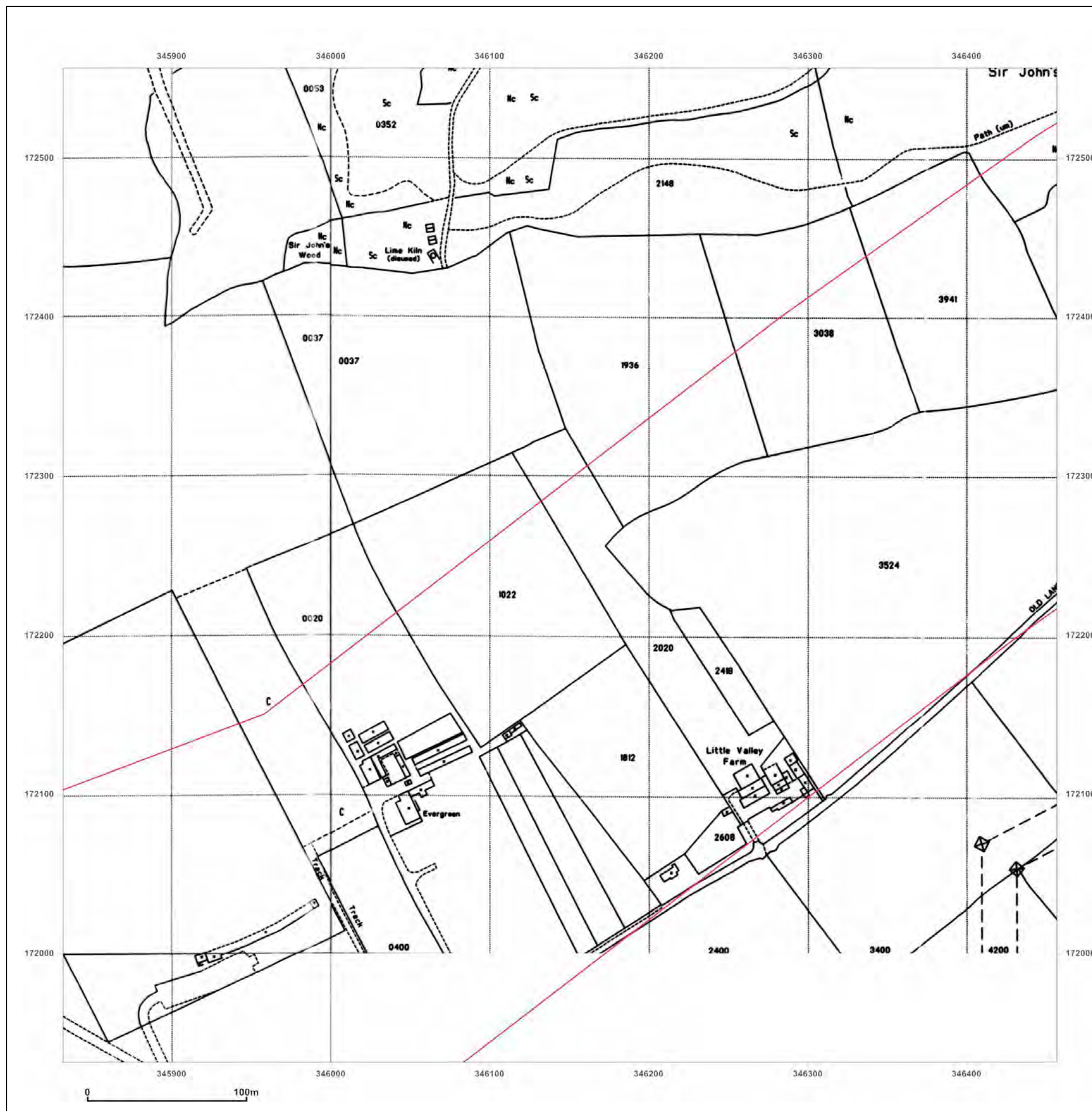


Produced by
 GroundSure Environmental Insight
 T: 08444 159000
 E: info@groundsure.com
 W: www.groundsure.com

© Crown copyright and database rights 2013 Ordnance Survey 100035207

Production date: 23 May 2013

To view map legend click here [\[Link\]](#)



Site Details:

Hinkley Project

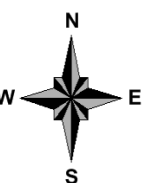
Client Ref: Hinkley Project; 13_PO_100.
Report Ref: HMD-278-816308_7_LS_H18
Grid Ref: 346144, 172244

Map Name: National Grid

Map date: 1971-1976

Scale: 1:2,500

Printed at: 1:2,500



Surveyed 1976
 Revised 1976
 Edition N/A
 Copyright 1977
 Levelled 1966

Surveyed 1976
 Revised 1976
 Edition N/A
 Copyright 1977
 Levelled 1966

Surveyed 1976
 Revised 1976
 Edition N/A
 Copyright 1977
 Levelled 1966

Surveyed N/A
 Revised 1971
 Edition N/A
 Copyright 1972
 Levelled 1966

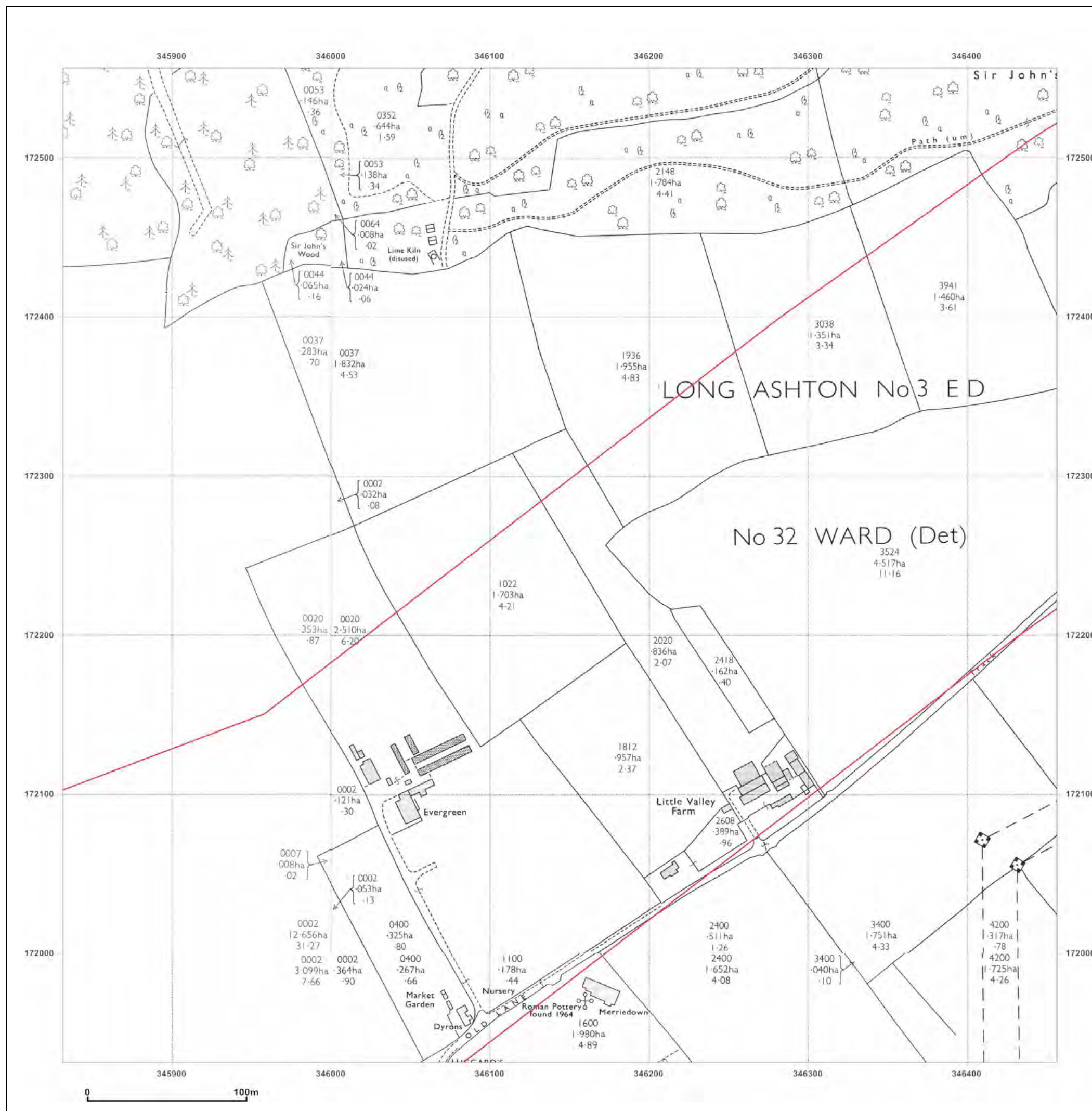


Produced by
 GroundSure Environmental Insight
 T: 08444 159000
 E: info@groundsure.com
 W: www.groundsure.com

© Crown copyright and database rights 2013 Ordnance Survey 100035207

Production date: 23 May 2013

To view map legend click here [\[Link\]](#)



Site Details:

Hinkley Project

Client Ref: Hinkley Project; 13_PO_100.
Report Ref: HMD-278-816308_7_LS_H18
Grid Ref: 346144, 172244

Map Name: County Series


Map date: 1932

Scale: 1:2,500

Printed at: 1:2,500



Surveyed 1932
 Revised 1932
 Edition N/A
 Copyright N/A
 Levelled N/A



Surveyed 1932
 Revised 1932
 Edition N/A
 Copyright N/A
 Levelled N/A

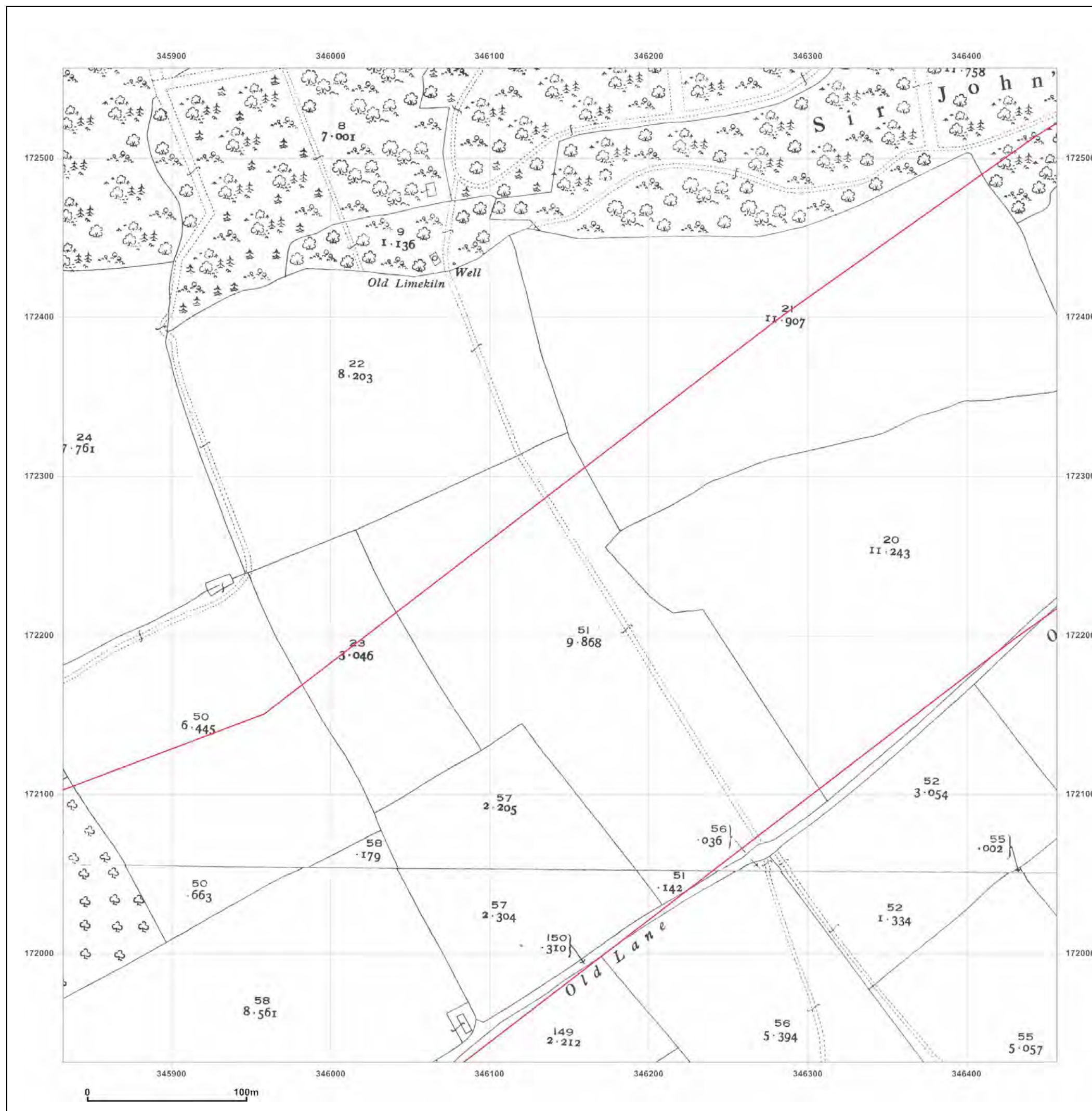


Produced by
 GroundSure Environmental Insight
 T: 08444 159000
 E: info@groundsure.com
 W: www.groundsure.com

© Crown copyright and database rights 2013 Ordnance Survey 100035207

Production date: 23 May 2013

To view map legend click here [\[Link\]](#)



Site Details:

Hinkley Project

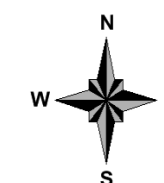
Client Ref: Hinkley Project; 13_PO_100.
Report Ref: HMD-278-816308_7_LS_H18
Grid Ref: 346144, 172244

Map Name: County Series

Map date: 1903

Scale: 1:2,500

Printed at: 1:2,500



Surveyed 1903
 Revised 1903
 Edition N/A
 Copyright N/A
 Levelled N/A

Surveyed 1903
 Revised 1903
 Edition N/A
 Copyright N/A
 Levelled N/A

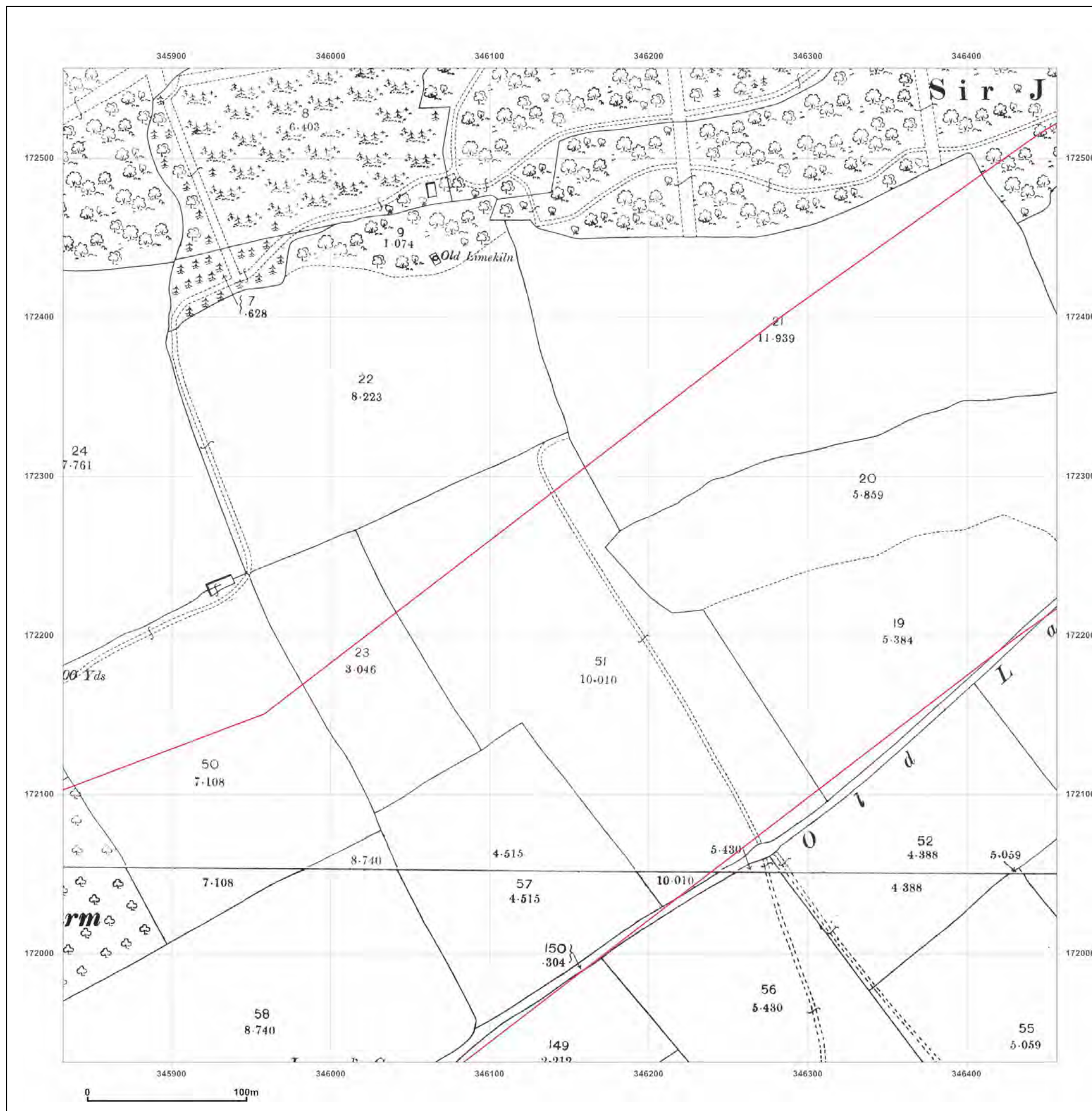


Produced by
 GroundSure Environmental Insight
 T: 08444 159000
 E: info@groundsurre.com
 W: www.groundsure.com

© Crown copyright and database rights 2013 Ordnance Survey 100035207

Production date: 23 May 2013

To view map legend click here [\[Link\]](#)



Site Details:

Hinkley Project

Client Ref: Hinkley Project; 13_PO_100.
Report Ref: HMD-278-816308_7_LS_H18
Grid Ref: 346144, 172244

Map Name: County Series

Map date: 1884

Scale: 1:2,500

Printed at: 1:2,500



Surveyed 1884
 Revised 1884
 Edition N/A
 Copyright N/A
 Levelled N/A

Surveyed 1884
 Revised 1884
 Edition N/A
 Copyright N/A
 Levelled N/A

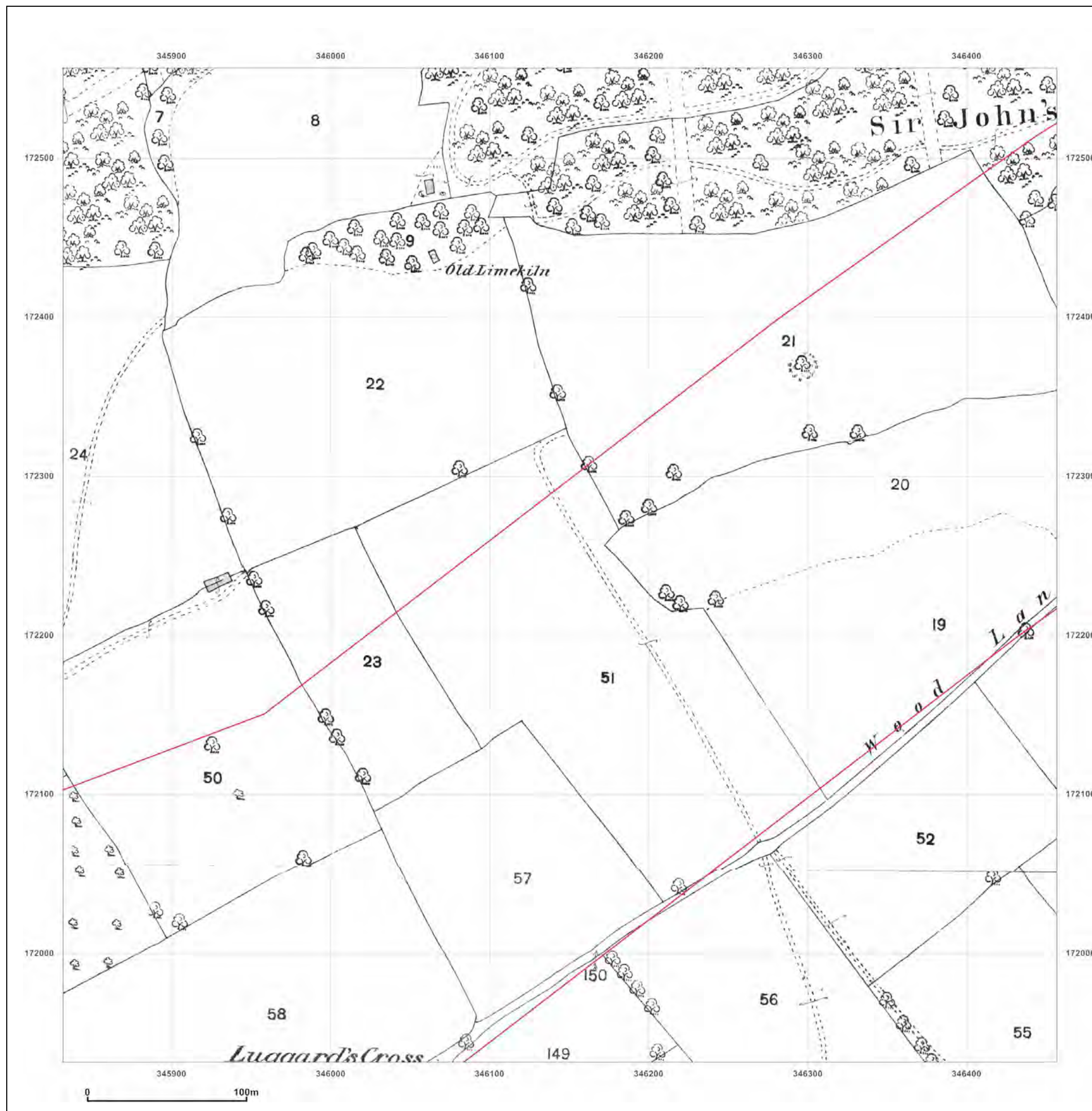


Produced by
 GroundSure Environmental Insight
 T: 08444 159000
 E: info@groundsurre.com
 W: www.groundsure.com

© Crown copyright and database rights 2013 Ordnance Survey 100035207

Production date: 23 May 2013

To view map legend click here [\[Link\]](#)



Site Details:

Hinkley Project

Client Ref: Hinkley Project; 13_PO_100.
Report Ref: HMD-278-816308_7_LS_G23
Grid Ref: 345632, 169244

Map Name: National Grid

Map date: 1990-1992

Scale: 1:2,500

Printed at: 1:2,500



Surveyed 1966
 Revised 1990
 Edition N/A
 Copyright 1990
 Levelled 1966

Surveyed N/A
 Revised N/A
 Edition N/A
 Copyright 1992
 Levelled N/A

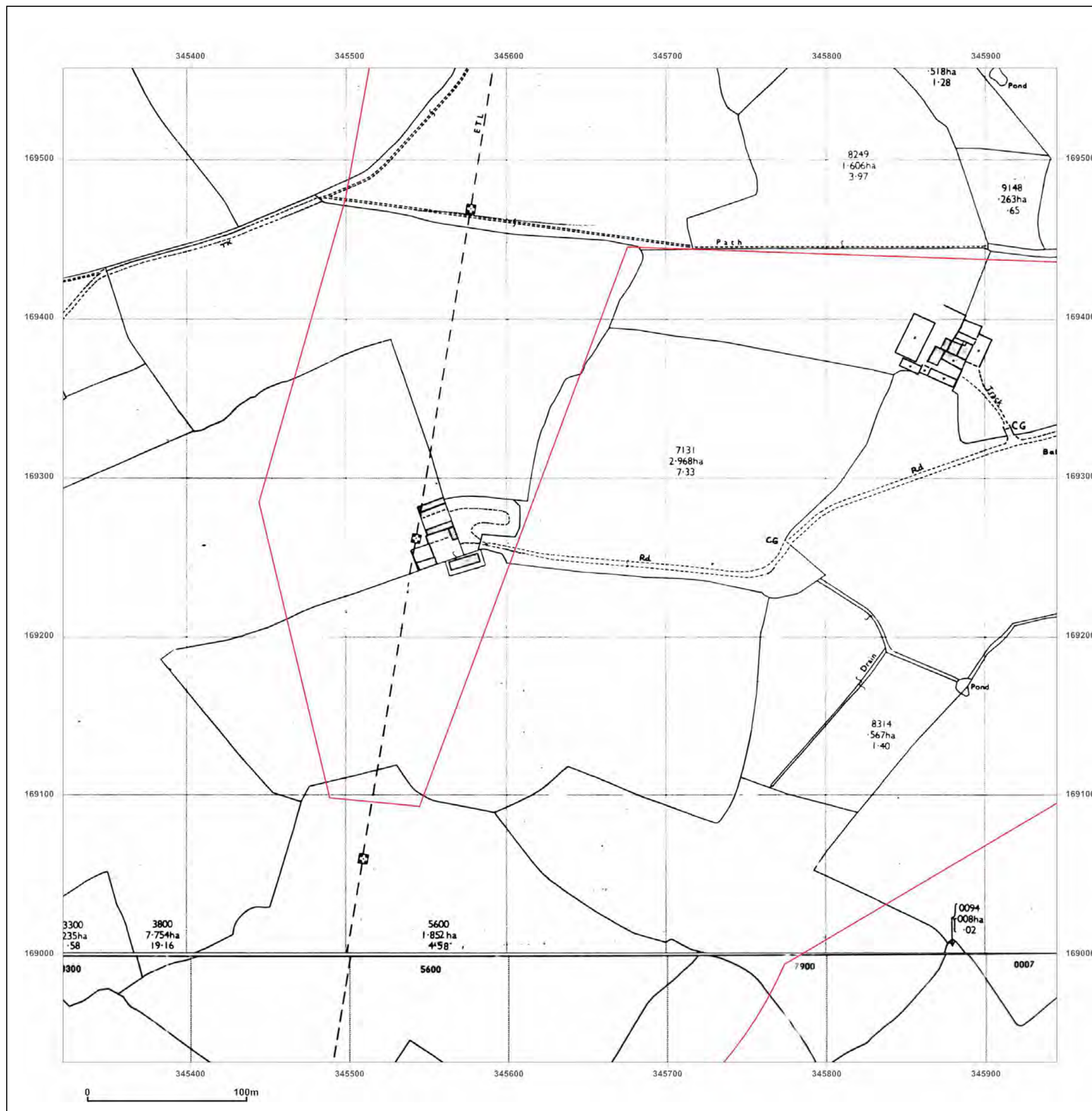


Produced by
 GroundSure Environmental Insight
 T: 08444 159000
 E: info@groundsurre.com
 W: www.groundsure.com

© Crown copyright and database rights 2013 Ordnance Survey 100035207

Production date: 23 May 2013

To view map legend click here [\[Link\]](#)



Site Details:

Hinkley Project


Client Ref: Hinkley Project; 13_PO_100.
Report Ref: HMD-278-816308_7_LS_G23
Grid Ref: 345632, 169244

Map Name: National Grid

Map date: 1992

Scale: 1:2,500

Printed at: 1:2,500



Surveyed N/A
 Revised N/A
 Edition N/A
 Copyright 1992
 Levelled N/A

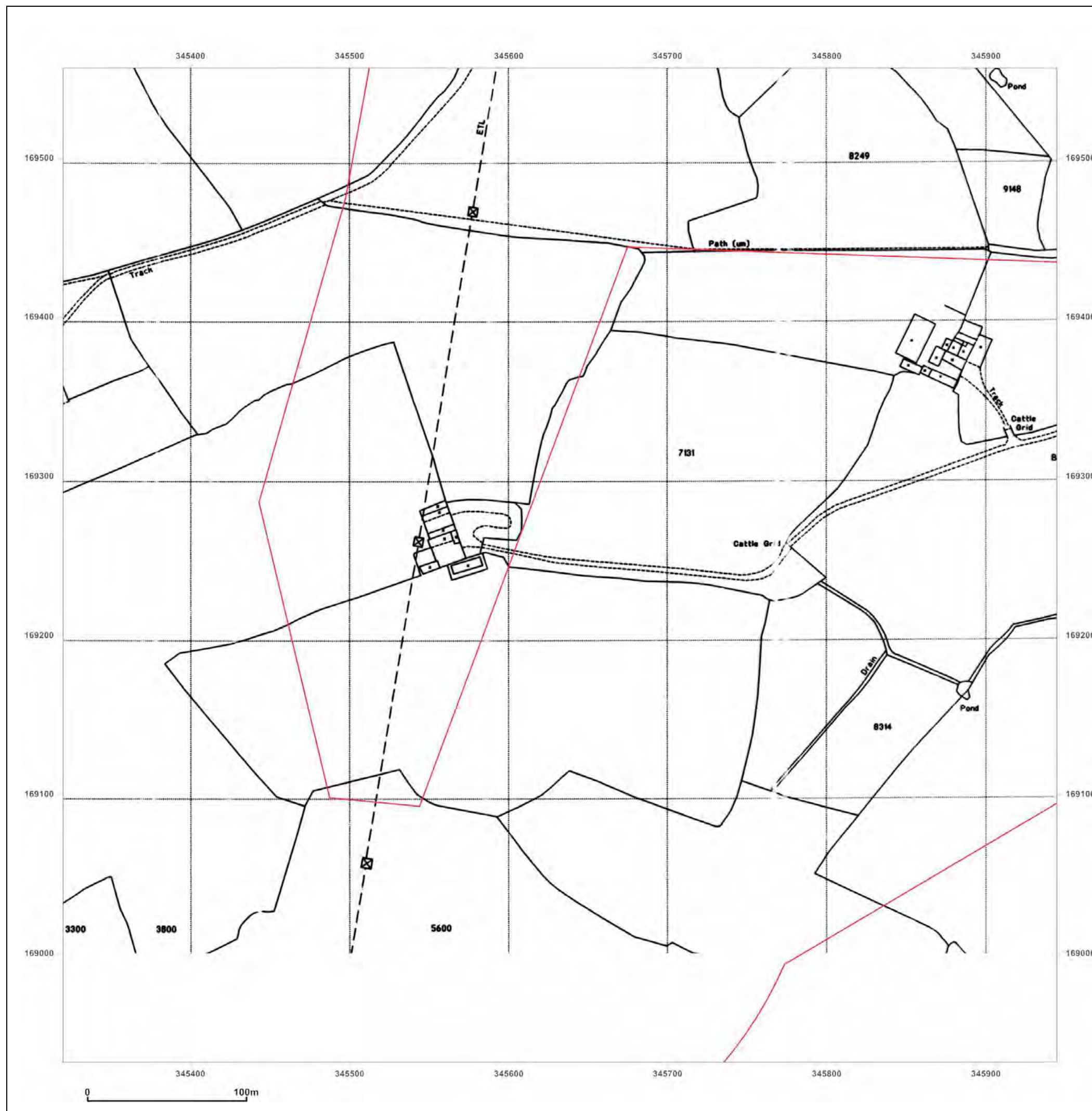


Produced by
 GroundSure Environmental Insight
 T: 08444 159000
 E: info@groundsure.com
 W: www.groundsure.com

© Crown copyright and database rights 2013 Ordnance Survey 100035207

Production date: 23 May 2013

To view map legend click here [\[Link\]](#)



Site Details:

Hinkley Project

Client Ref: Hinkley Project; 13_PO_100.
Report Ref: HMD-278-816308_7_LS_G23
Grid Ref: 345632, 169244

Map Name: National Grid

Map date: 1988-1990

Scale: 1:2,500

Printed at: 1:2,500



Surveyed 1966
 Revised 1988
 Edition N/A
 Copyright 1988
 Levelled 1966

Surveyed 1966
 Revised 1990
 Edition N/A
 Copyright 1990
 Levelled 1966

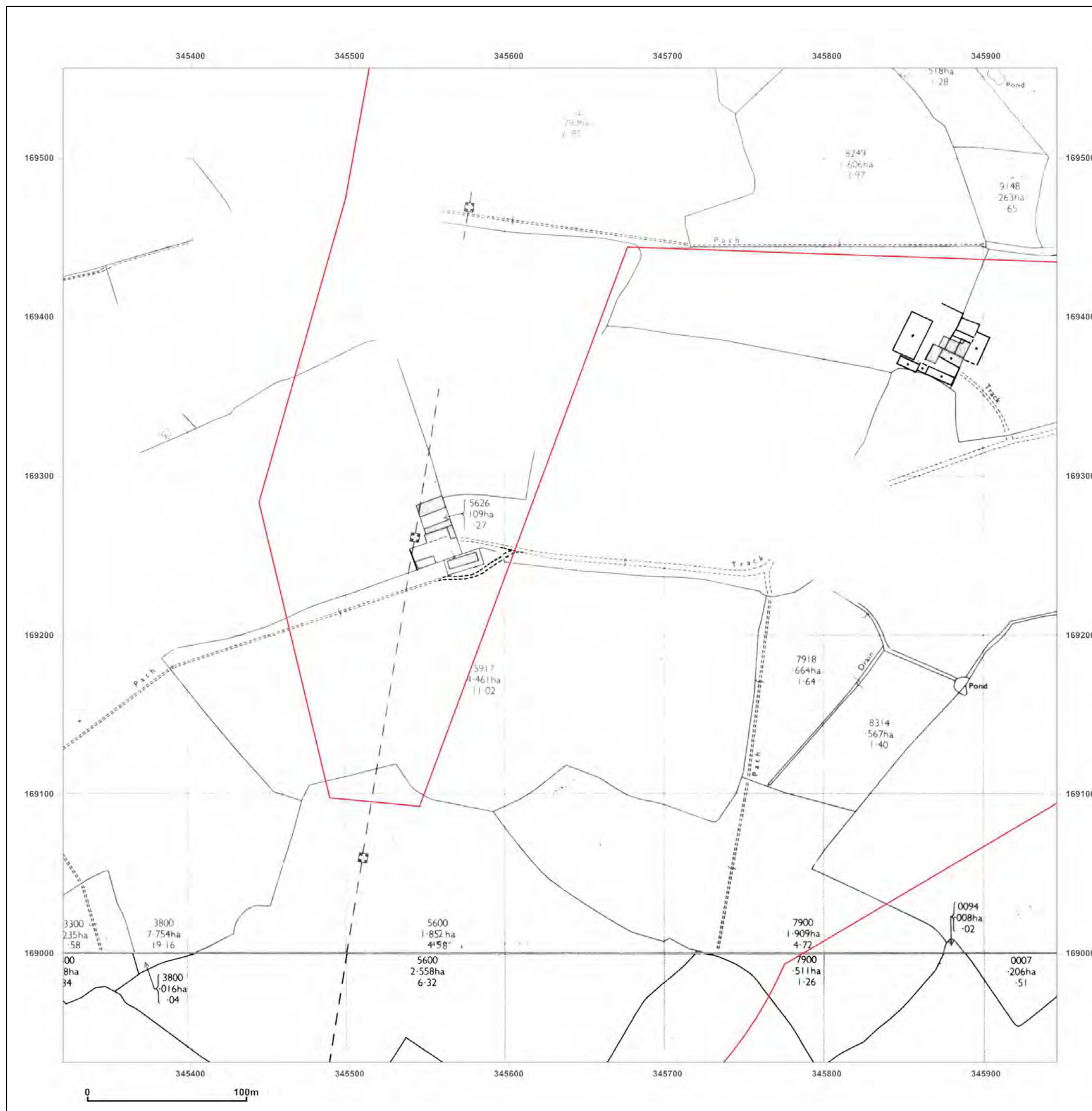


Produced by
 GroundSure Environmental Insight
 T: 08444 159000
 E: info@groundsurre.com
 W: [REDACTED]

© Crown copyright and database rights 2013 Ordnance Survey 100035207

Production date: 23 May 2013

To view map legend click here [REDACTED]



Site Details:

Hinkley Project

Client Ref: Hinkley Project; 13_PO_100.
Report Ref: HMD-278-816308_7_LS_G23
Grid Ref: 345632, 169244

Map Name: National Grid

Map date: 1988

Scale: 1:2,500

Printed at: 1:2,500



Surveyed 1966
 Revised 1988
 Edition N/A
 Copyright 1988
 Levelled 1966

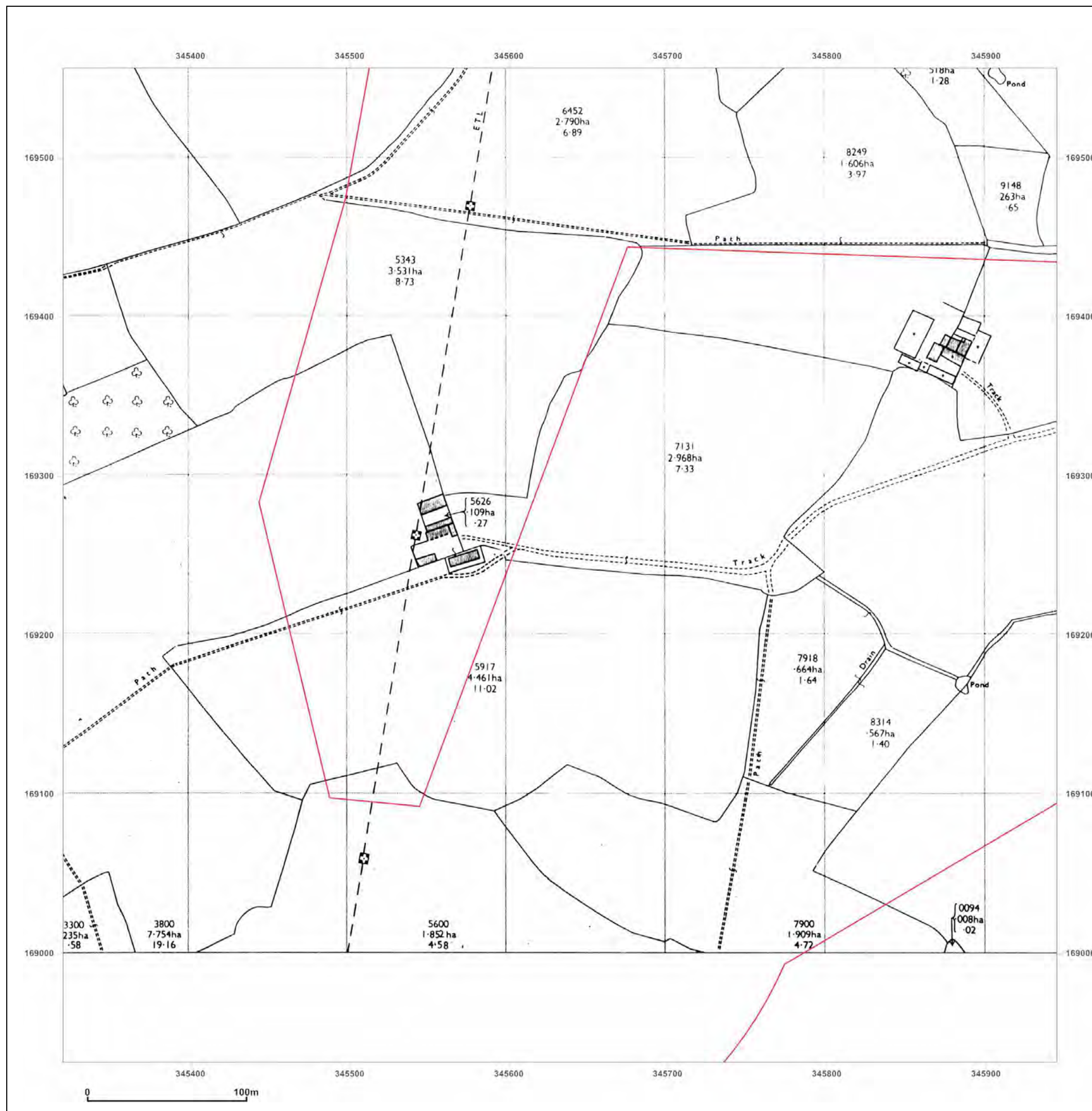


Produced by
 GroundSure Environmental Insight
 T: 08444 159000
 E: info@groundsure.com
 W: www.groundsure.com

© Crown copyright and database rights 2013 Ordnance Survey 100035207

Production date: 23 May 2013

To view map legend click here [\[Link\]](#)



Site Details:

Hinkley Project

Client Ref: Hinkley Project; 13_PO_100.
Report Ref: HMD-278-816308_7_LS_G23
Grid Ref: 345632, 169244

Map Name: National Grid


Map date: 1972

Scale: 1:2,500

Printed at: 1:2,500



Surveyed 1972
 Revised 1972
 Edition N/A
 Copyright 1973
 Levelled 1966



Surveyed 1972
 Revised 1972
 Edition N/A
 Copyright 1973
 Levelled 1966

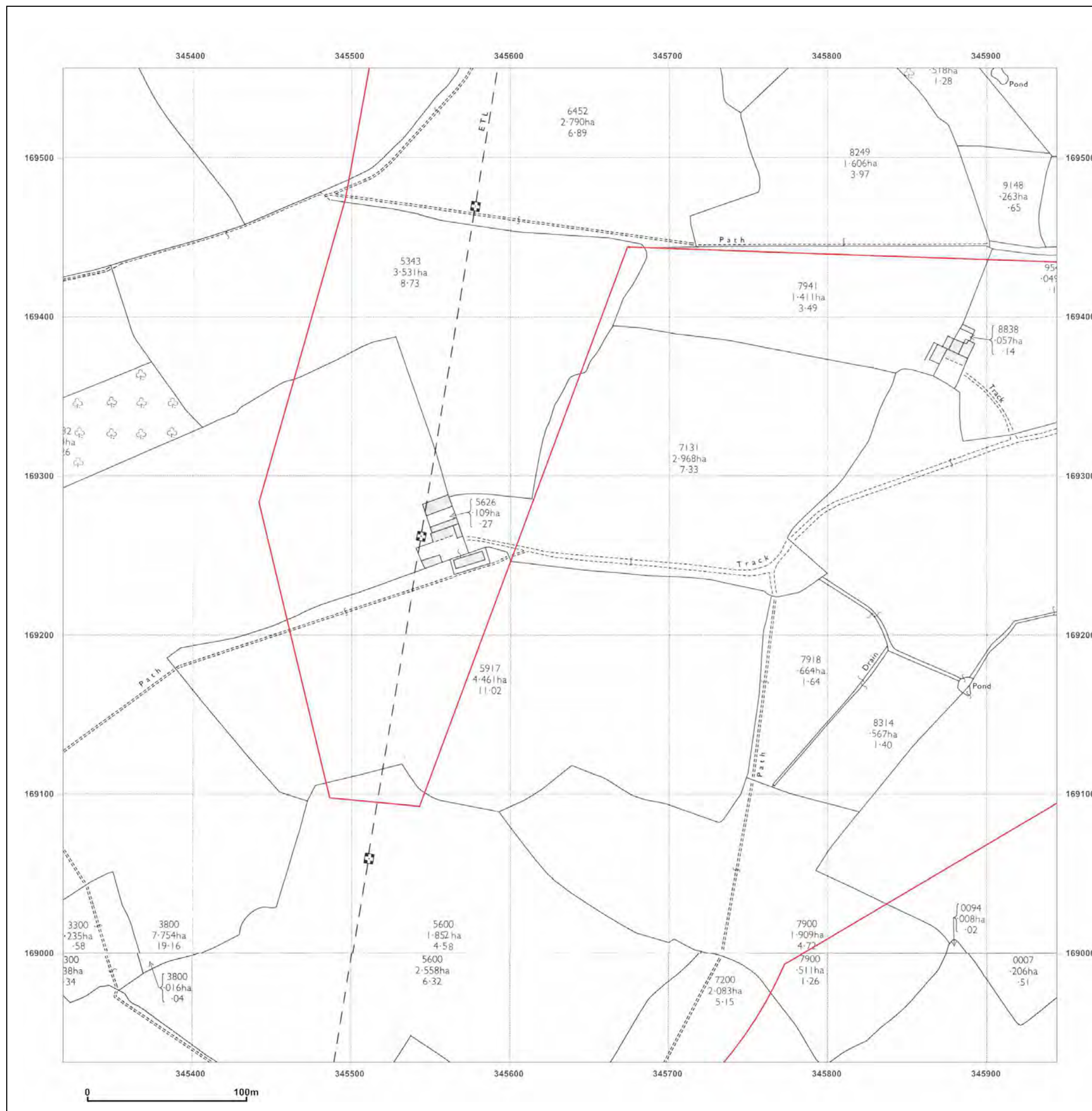


Produced by
 GroundSure Environmental Insight
 T: 08444 159000
 E: info@groundsure.com
 W: www.groundsure.com

© Crown copyright and database rights 2013 Ordnance Survey 100035207

Production date: 23 May 2013

To view map legend click here [\[Redacted\]](#)



Site Details:

Hinkley Project

Client Ref: Hinkley Project; 13_PO_100.
Report Ref: HMD-278-816308_7_LS_G23
Grid Ref: 345632, 169244

Map Name: County Series


Map date: 1931

Scale: 1:2,500

Printed at: 1:2,500



Surveyed 1931
 Revised 1931
 Edition N/A
 Copyright N/A
 Levelled N/A

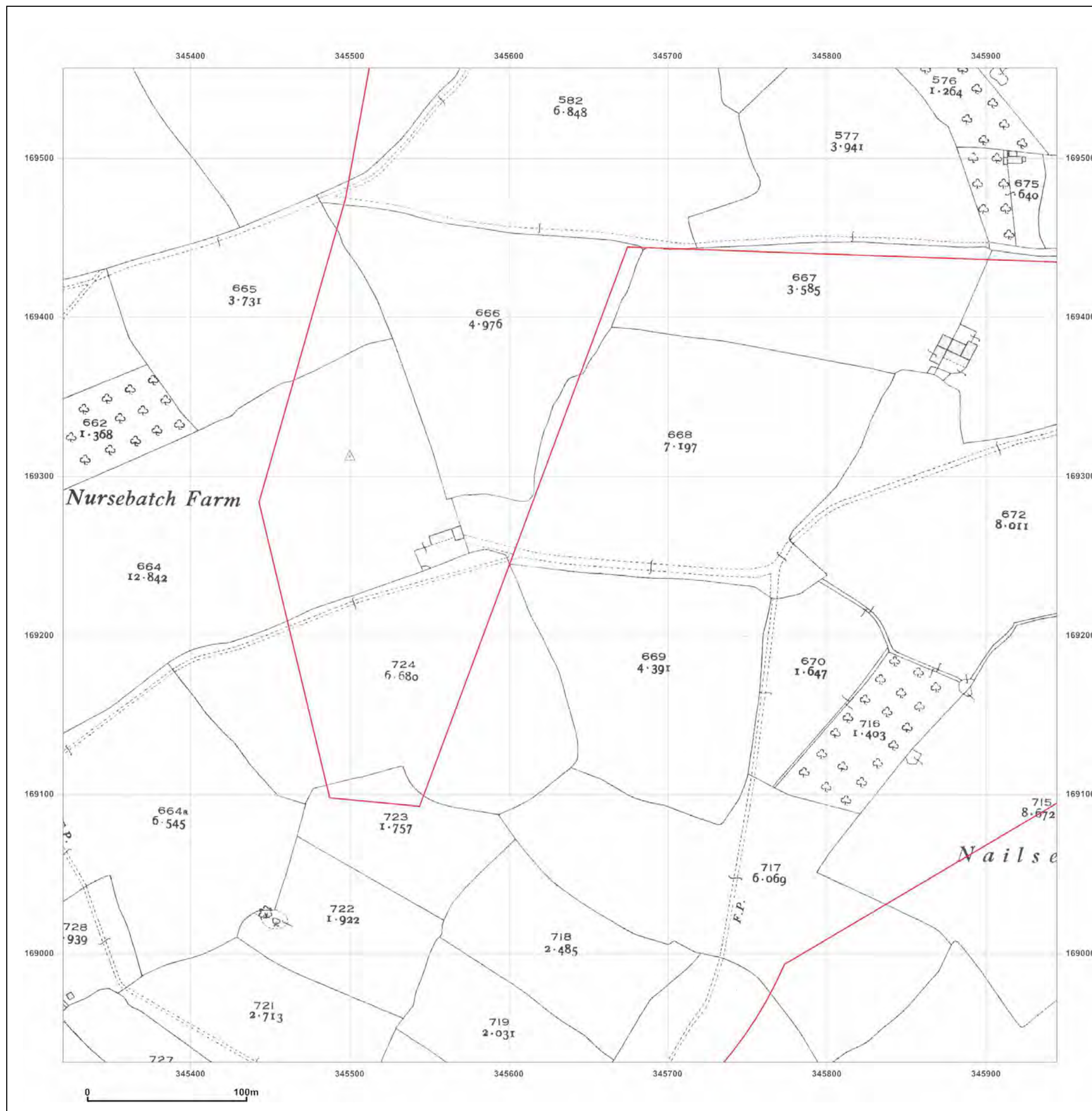


Produced by
 GroundSure Environmental Insight
 T: 08444 159000
 E: info@groundsure.com
 W: www.groundsure.com

© Crown copyright and database rights 2013 Ordnance Survey 100035207

Production date: 23 May 2013

To view map legend click here [\[Link\]](#)



Site Details:

Hinkley Project

Client Ref: Hinkley Project; 13_PO_100.
Report Ref: HMD-278-816308_7_LS_G23
Grid Ref: 345632, 169244

Map Name: County Series

Map date: 1903

Scale: 1:2,500

Printed at: 1:2,500



Surveyed 1903
 Revised 1903
 Edition N/A
 Copyright N/A
 Levelled N/A

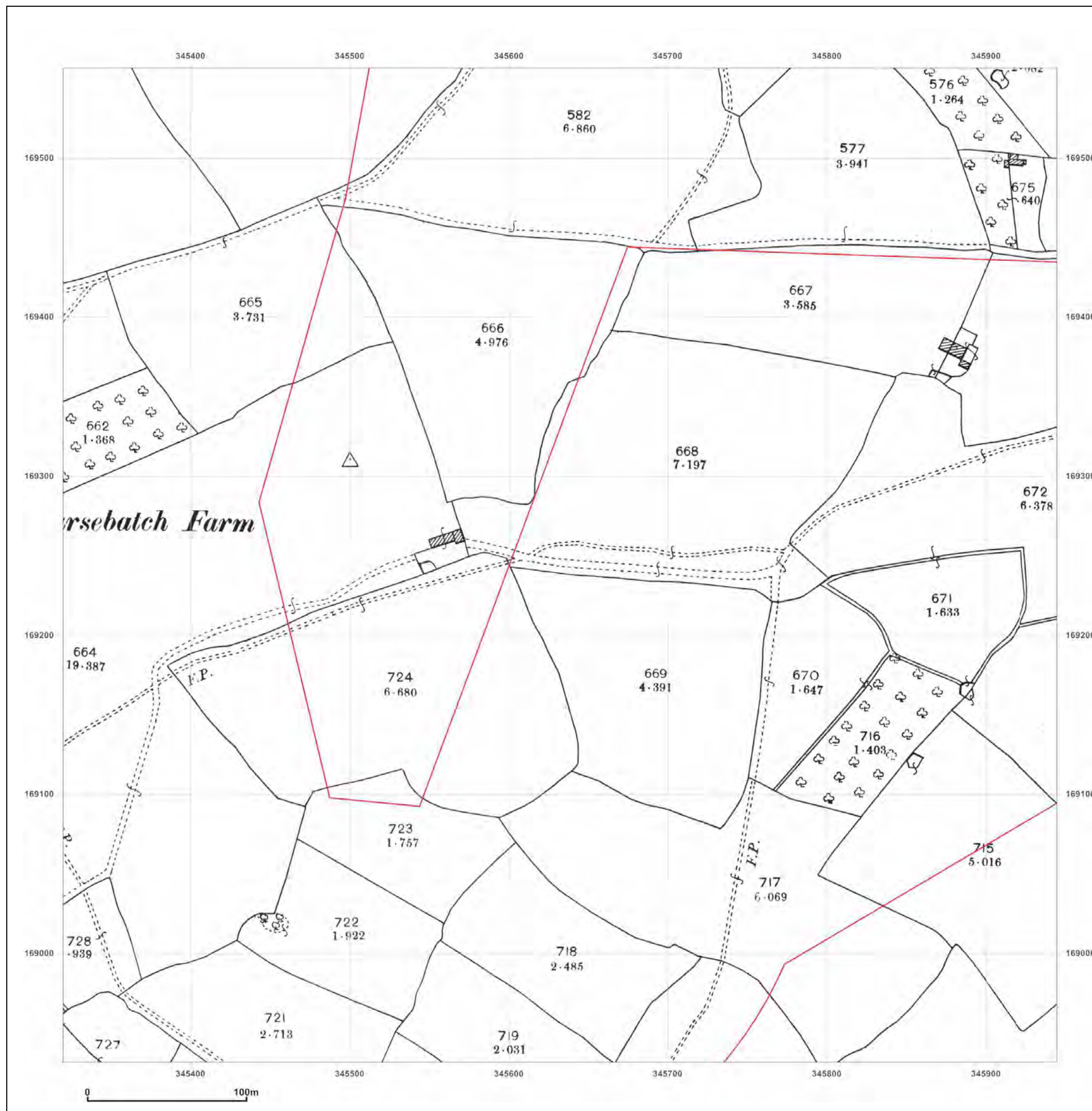


Produced by
 GroundSure Environmental Insight
 T: 08444 159000
 E: info@groundsure.com
 W: www.groundsure.com

© Crown copyright and database rights 2013 Ordnance Survey 100035207

Production date: 23 May 2013

To view map legend click here [\[Link\]](#)



Site Details:

Hinkley Project

Client Ref: Hinkley Project; 13_PO_100.
Report Ref: HMD-278-816308_7_LS_G23
Grid Ref: 345632, 169244

Map Name: County Series

Map date: 1885

Scale: 1:2,500

Printed at: 1:2,500



Surveyed 1885
 Revised 1885
 Edition N/A
 Copyright N/A
 Levelled N/A

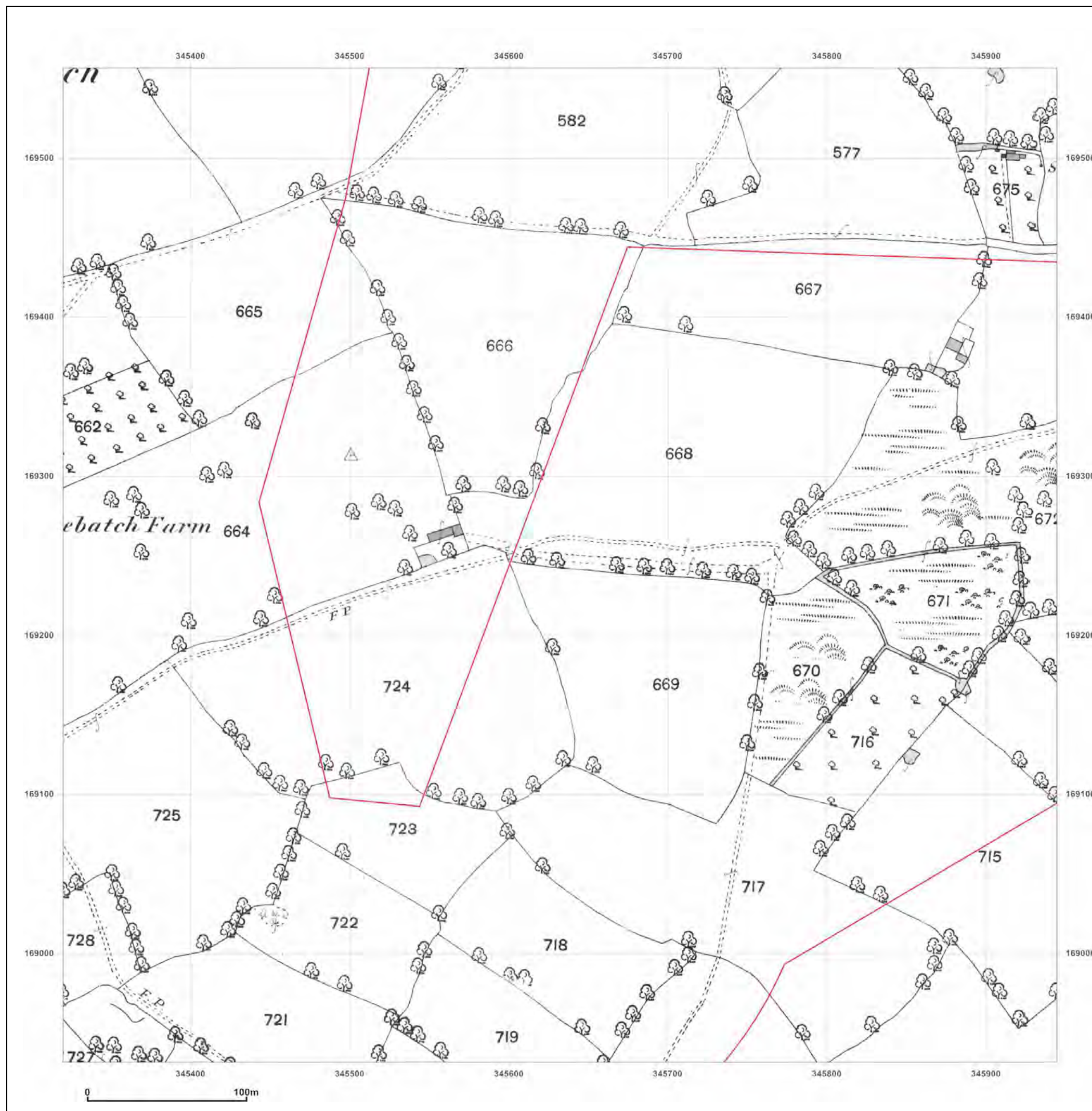


Produced by
 GroundSure Environmental Insight
 T: 08444 159000
 E: info@groundsure.com
 W: www.groundsure.com

© Crown copyright and database rights 2013 Ordnance Survey 100035207

Production date: 23 May 2013

To view map legend click here [\[Link\]](#)



Site Details:
Hinkley Project

Client Ref: Hinkley Project; 13_PO_100.
Report Ref: HMD-278-816308_7_LS_G22
Grid Ref: 345632, 169844

Map Name: National Grid

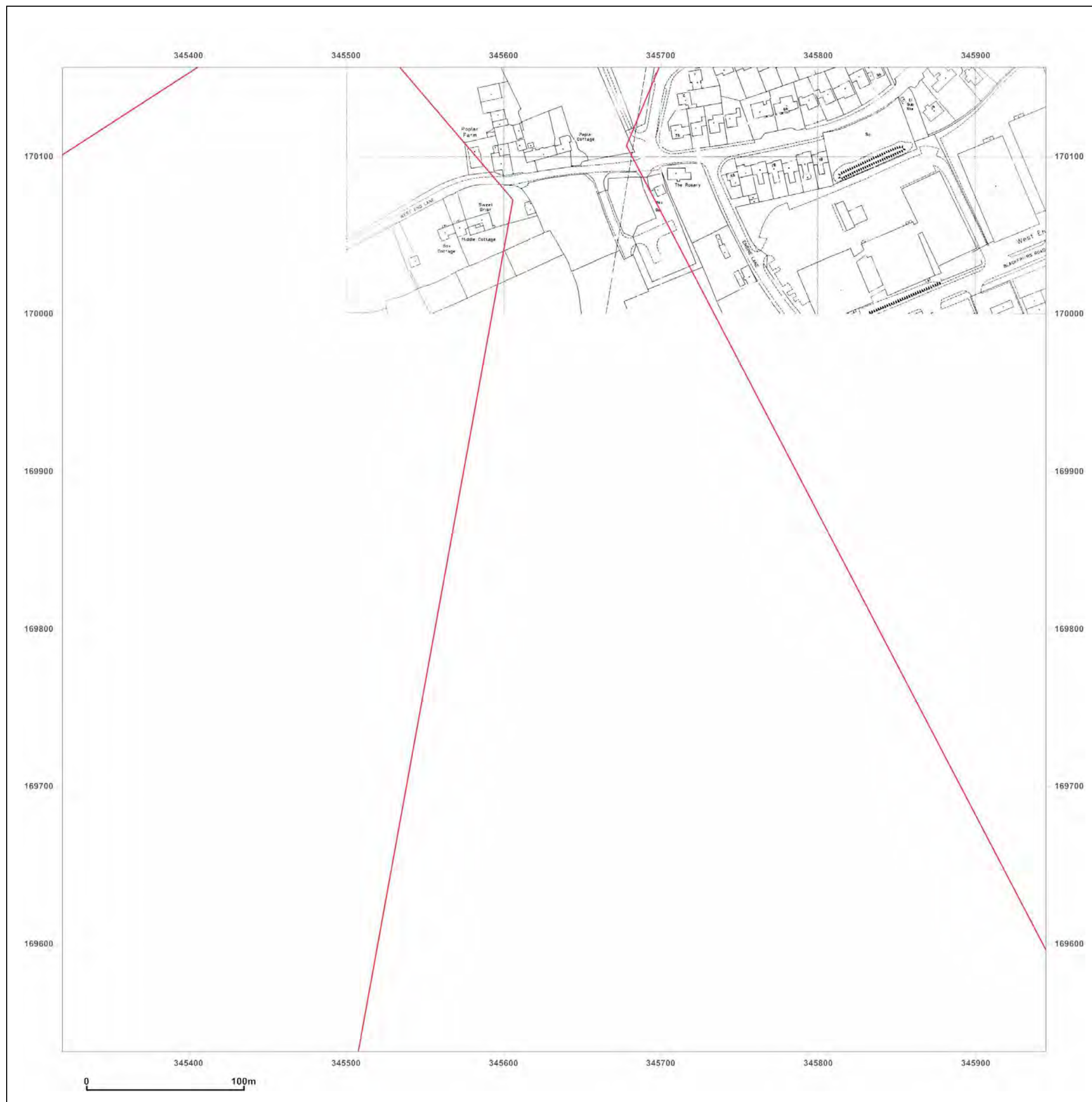
Map date: 1995

Scale: 1:1,250

Printed at: 1:2,500



Surveyed N/A
Revised N/A
Edition N/A
Copyright 1995
Levelled N/A



Site Details:
Hinkley Project

Client Ref: Hinkley Project; 13_PO_100.
Report Ref: HMD-278-816308_7_LS_G22
Grid Ref: 345632, 169844


Map Name: National Grid

Map date: 1988-1992

Scale: 1:1,250

Printed at: 1:2,500



Surveyed N/A Revised N/A Edition N/A Copyright 1992 Levelled N/A	Surveyed 1987 Revised 1987 Edition N/A Copyright 1988 Levelled 1966
	

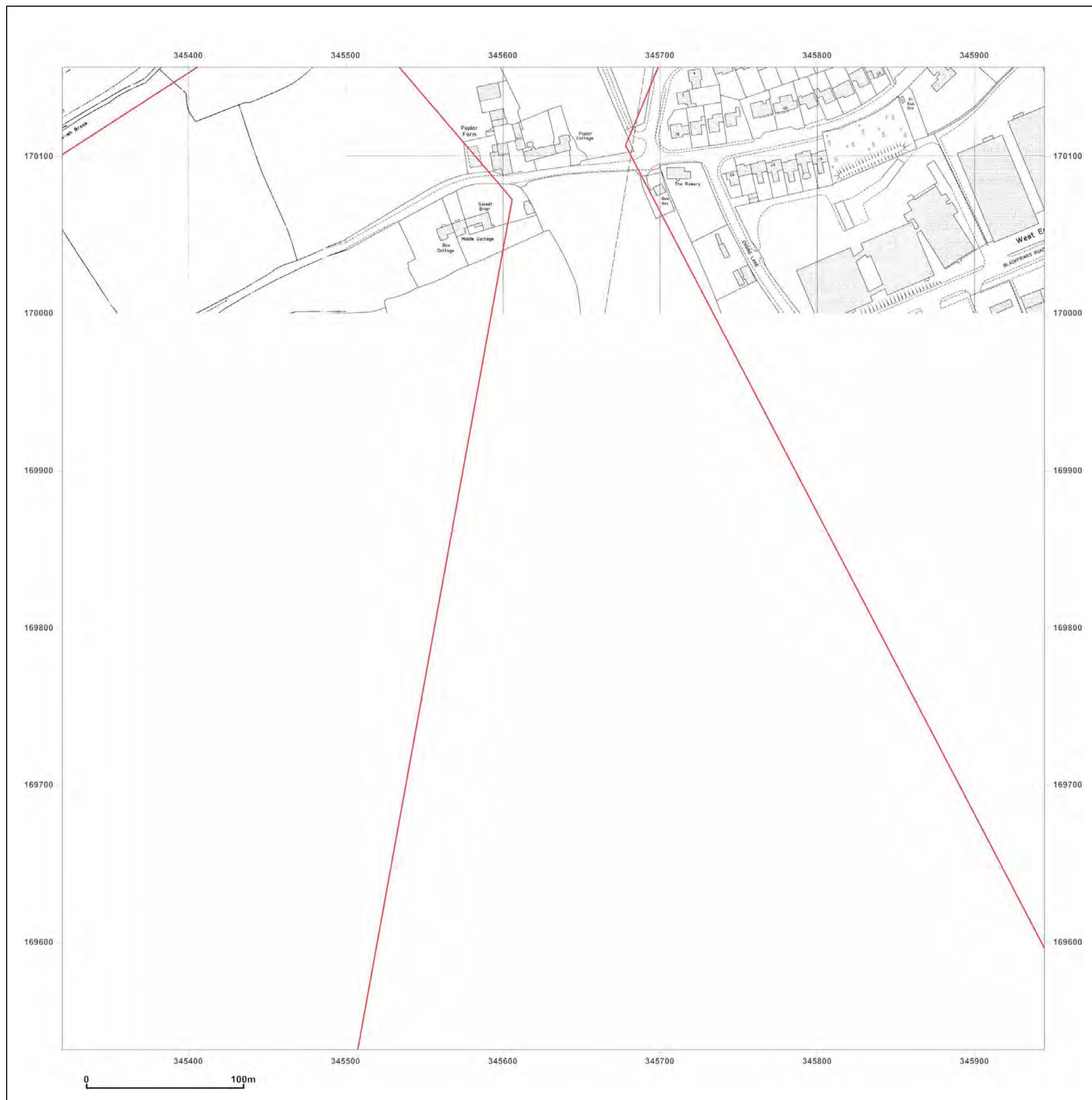


Produced by
GroundSure Environmental Insight
T: 08444 159000
E: info@groundsure.com
W: [\[Redacted\]](#)

© Crown copyright and database rights 2013 Ordnance Survey 100035207

Production date: 23 May 2013

To view map legend click here [\[Redacted\]](#)



Site Details:
Hinkley Project

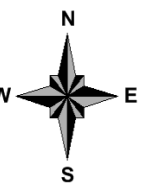
Client Ref: Hinkley Project; 13_PO_100.
Report Ref: HMD-278-816308_7_LS_G22
Grid Ref: 345632, 169844

Map Name: National Grid

Map date: 1992

Scale: 1:1,250

Printed at: 1:2,500



Surveyed N/A
Revised N/A
Edition N/A
Copyright 1992
Levelled N/A



Produced by
GroundSure Environmental Insight
T: 08444 159000
E: info@groundsure.com
W: [\[Redacted\]](#)

© Crown copyright and database rights 2013 Ordnance Survey 100035207

Production date: 23 May 2013

To view map legend click here [\[Redacted\]](#)



Site Details:

Hinkley Project

Client Ref: Hinkley Project; 13_PO_100.
Report Ref: HMD-278-816308_7_LS_G22
Grid Ref: 345632, 169844

Map Name: National Grid

Map date: 1992

Scale: 1:2,500

Printed at: 1:2,500



Surveyed N/A
 Revised N/A
 Edition N/A
 Copyright 1992
 Levelled N/A

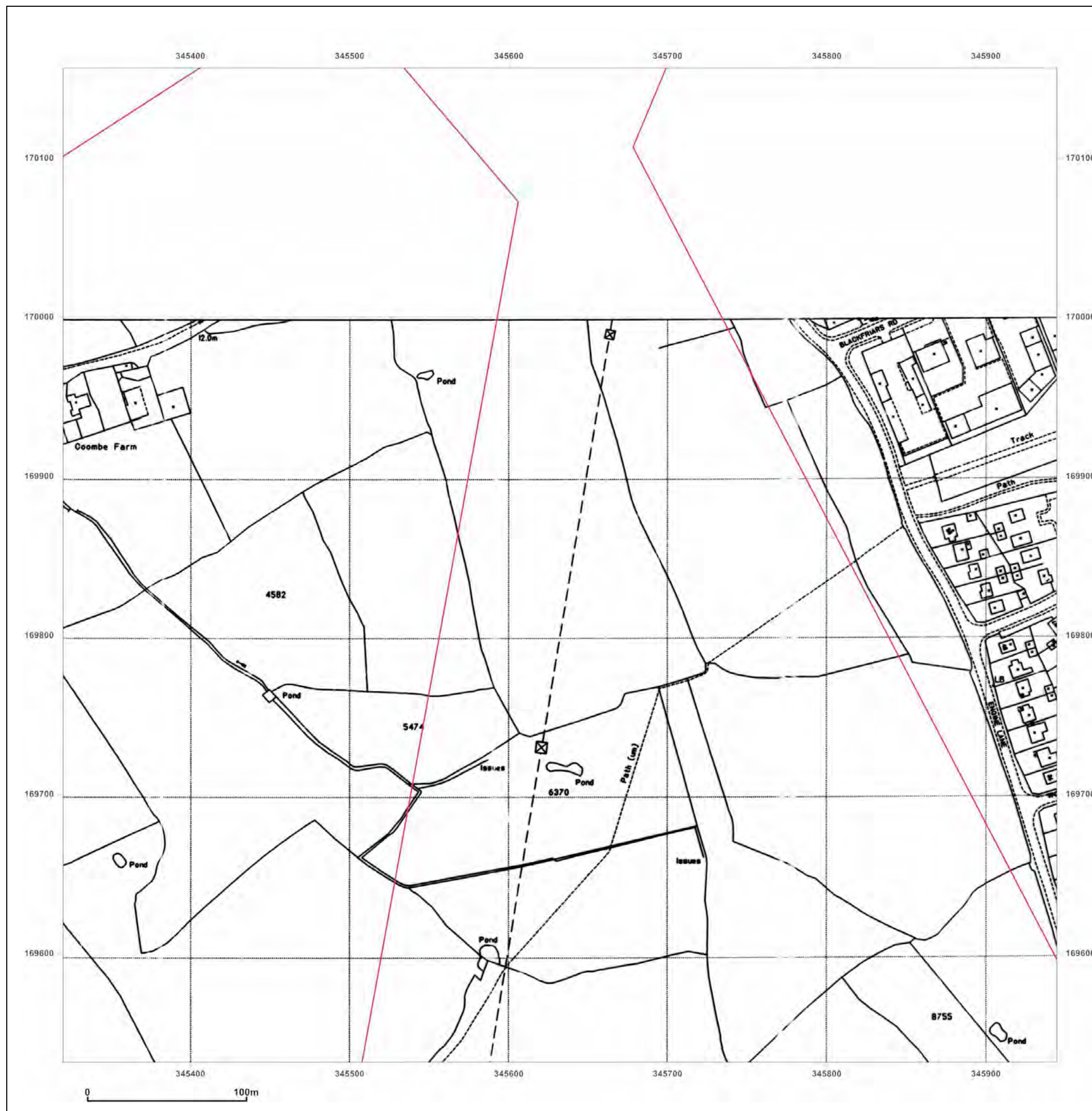


Produced by
 GroundSure Environmental Insight
 T: 08444 159000
 E: info@groundsurre.com
 W: [REDACTED]

© Crown copyright and database rights 2013 Ordnance Survey 100035207

Production date: 23 May 2013

To view map legend click here [REDACTED]



Site Details:

Hinkley Project

Client Ref: Hinkley Project; 13_PO_100.
Report Ref: HMD-278-816308_7_LS_G22
Grid Ref: 345632, 169844

Map Name: National Grid

Map date: 1990

Scale: 1:2,500

Printed at: 1:2,500



Surveyed 1966
 Revised 1990
 Edition N/A
 Copyright 1990
 Levelled 1966

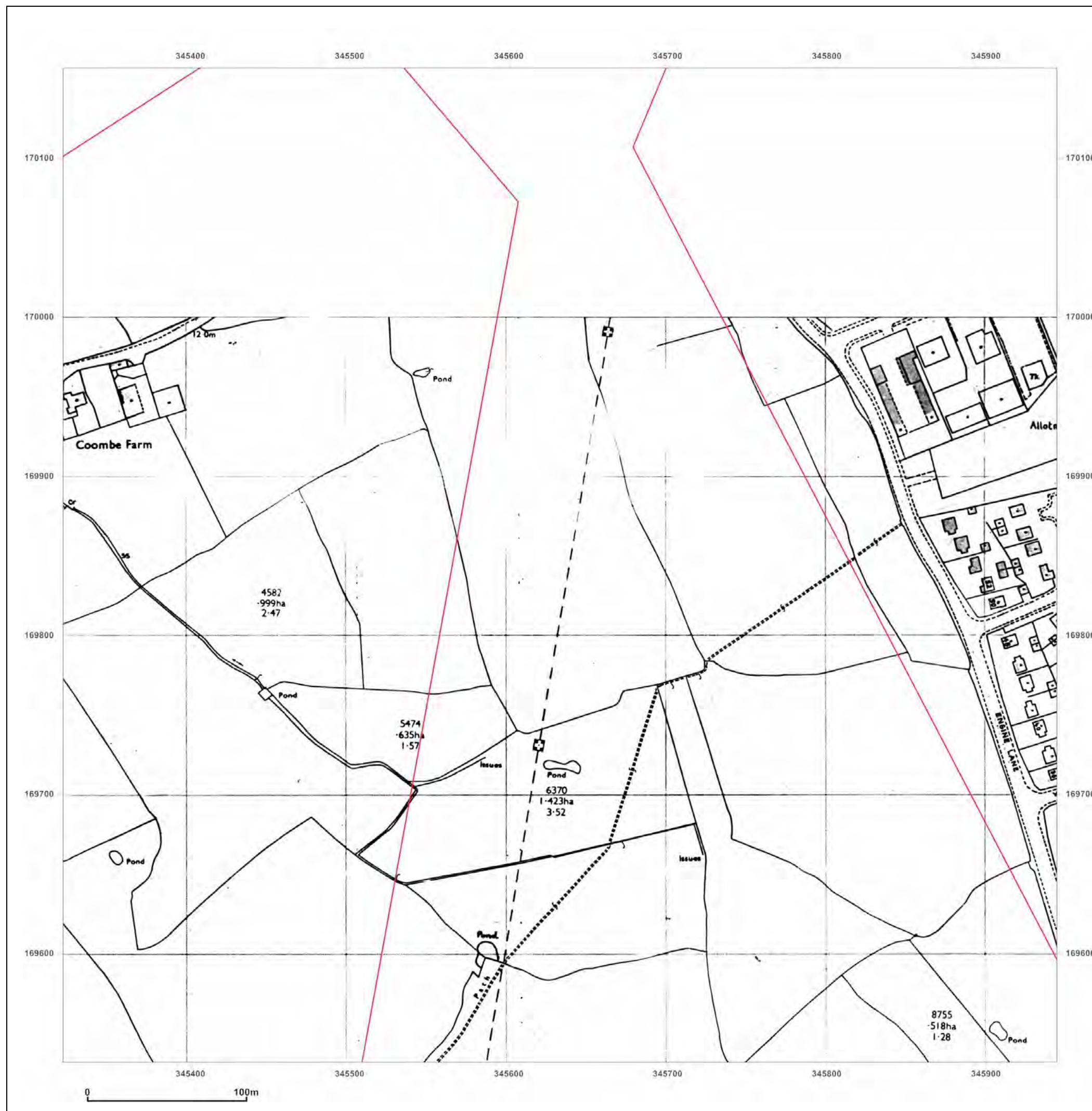


Produced by
 GroundSure Environmental Insight
 T: 08444 159000
 E: info@groundsurre.com
 W: www.groundsure.com

© Crown copyright and database rights 2013 Ordnance Survey 100035207

Production date: 23 May 2013

To view map legend click here [\[Link\]](#)



Site Details:
Hinkley Project

Client Ref: Hinkley Project; 13_PO_100.
Report Ref: HMD-278-816308_7_LS_G22
Grid Ref: 345632, 169844

Map Name: National Grid


Map date: 1989

Scale: 1:1,250

Printed at: 1:2,500



Surveyed 1966
Revised 1989
Edition N/A
Copyright 1989
Levelled 1966

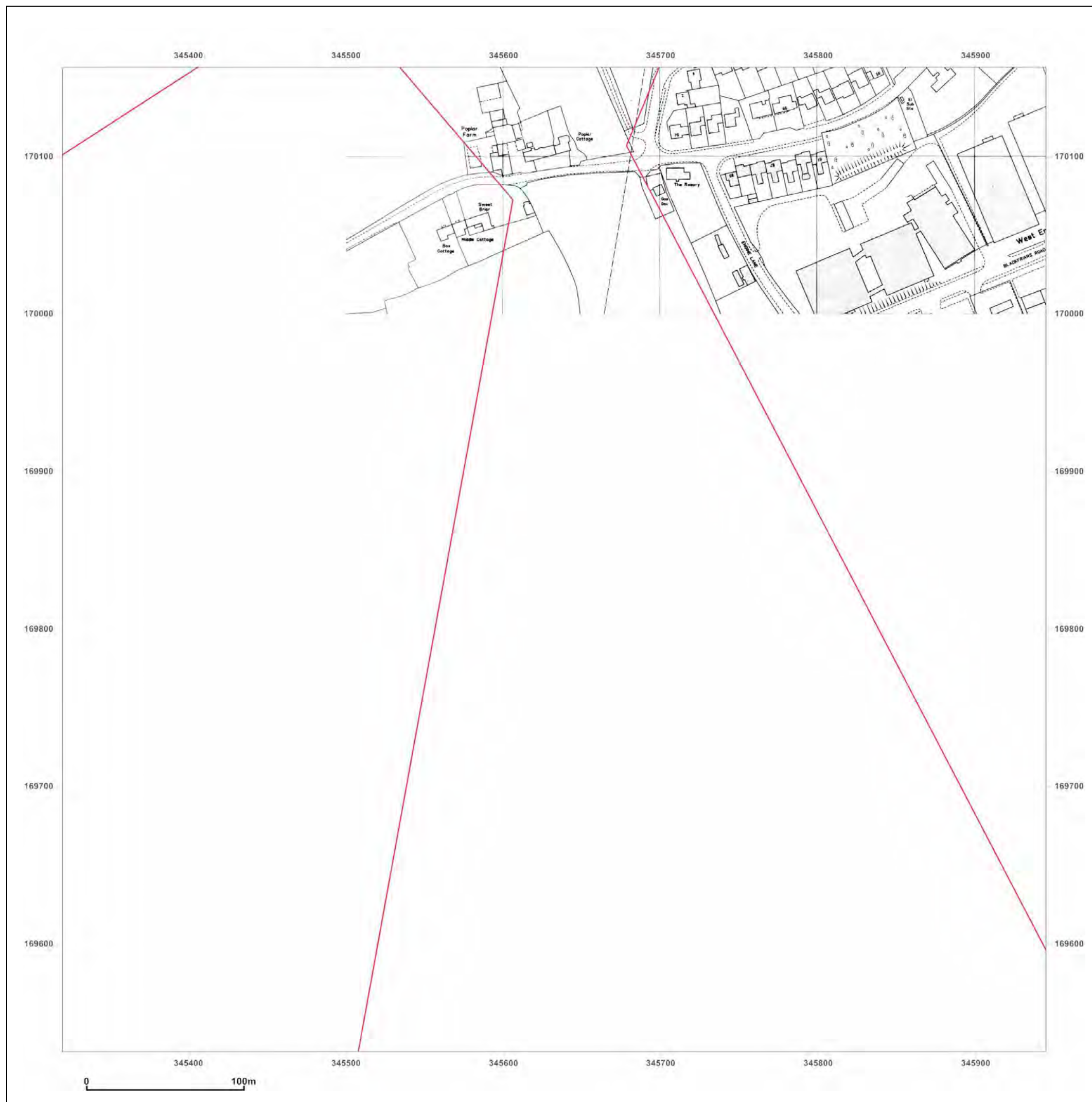


Produced by
GroundSure Environmental Insight
T: 08444 159000
E: info@groundsure.com
W: [\[Redacted\]](#)

© Crown copyright and database rights 2013 Ordnance Survey 100035207

Production date: 23 May 2013

To view map legend click here [\[Redacted\]](#)



Site Details:

Hinkley Project

Client Ref: Hinkley Project; 13_PO_100.
Report Ref: HMD-278-816308_7_LS_G22
Grid Ref: 345632, 169844

Map Name: National Grid

Map date: 1988

Scale: 1:2,500

Printed at: 1:2,500



Surveyed 1966
 Revised 1988
 Edition N/A
 Copyright 1988
 Levelled 1966

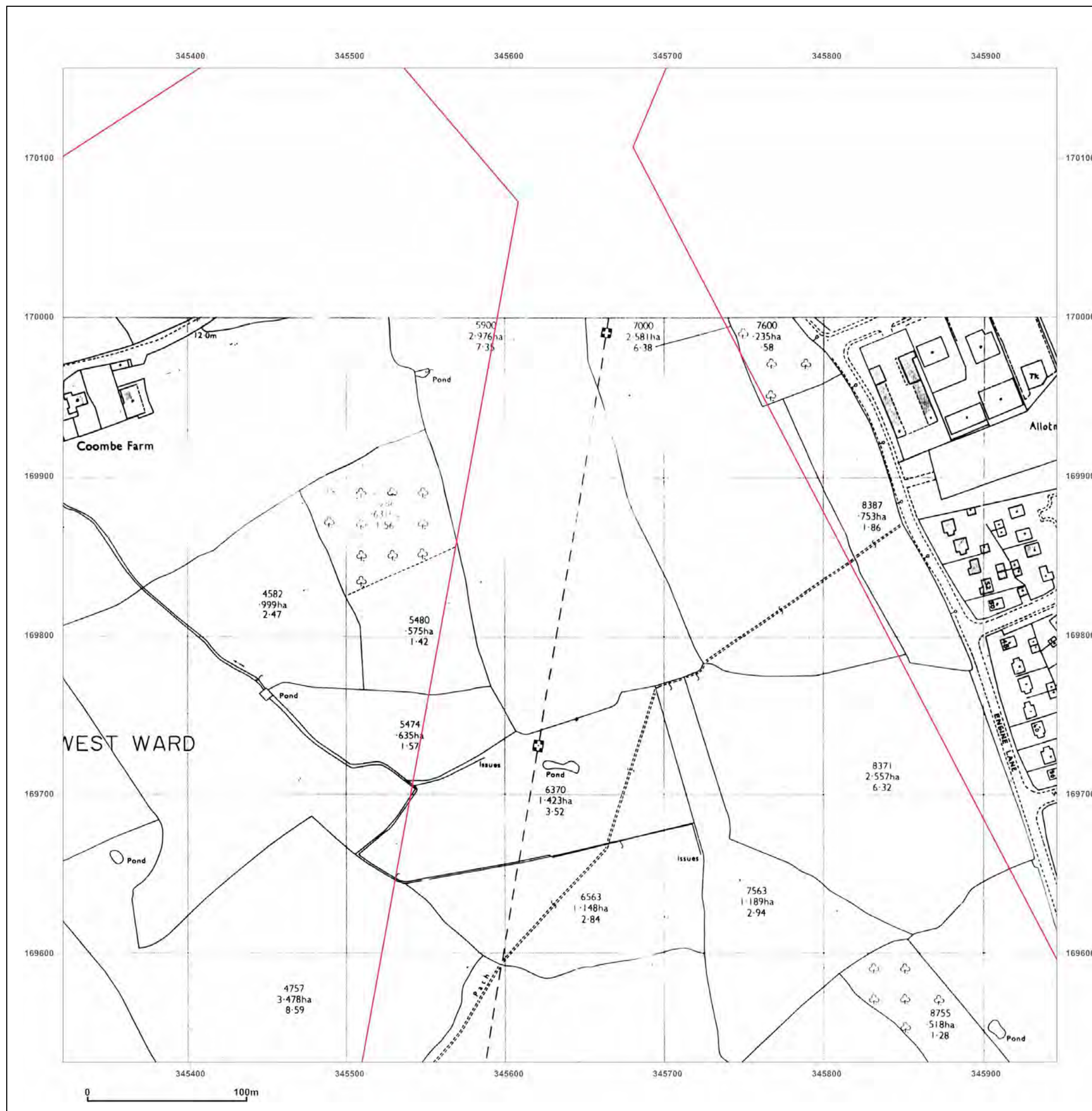


Produced by
 GroundSure Environmental Insight
 T: 08444 159000
 E: info@groundsure.com
 W: www.groundsure.com

© Crown copyright and database rights 2013 Ordnance Survey 100035207

Production date: 23 May 2013

To view map legend click here [\[Link\]](#)



Site Details:

Hinkley Project

Client Ref: Hinkley Project; 13_PO_100.
Report Ref: HMD-278-816308_7_LS_G22
Grid Ref: 345632, 169844

Map Name: National Grid

Map date: 1988

Scale: 1:2,500

Printed at: 1:2,500



Surveyed 1988
 Revised 1988
 Edition N/A
 Copyright 1988
 Levelled 1966

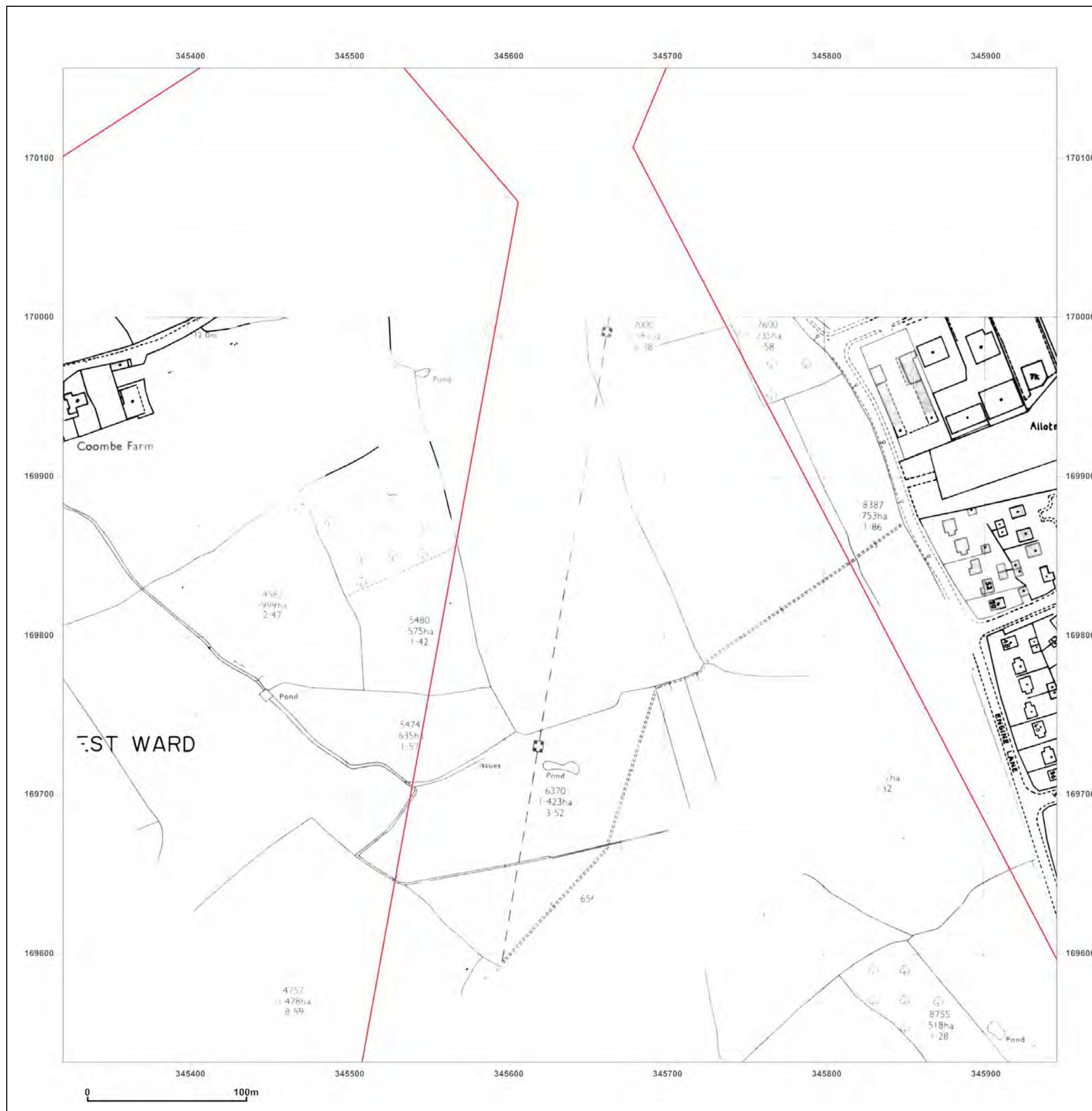


Produced by
 GroundSure Environmental Insight
 T: 08444 159000
 E: info@groundsurre.com
 W: www.groundsure.com

© Crown copyright and database rights 2013 Ordnance Survey 100035207

Production date: 23 May 2013

To view map legend click here [\[Link\]](#)



Site Details:

Hinkley Project

Client Ref: Hinkley Project; 13_PO_100.
Report Ref: HMD-278-816308_7_LS_G22
Grid Ref: 345632, 169844

Map Name: National Grid

Map date: 1979

Scale: 1:2,500

Printed at: 1:2,500



Surveyed 1979
 Revised 1979
 Edition N/A
 Copyright 1979
 Levelled N/A

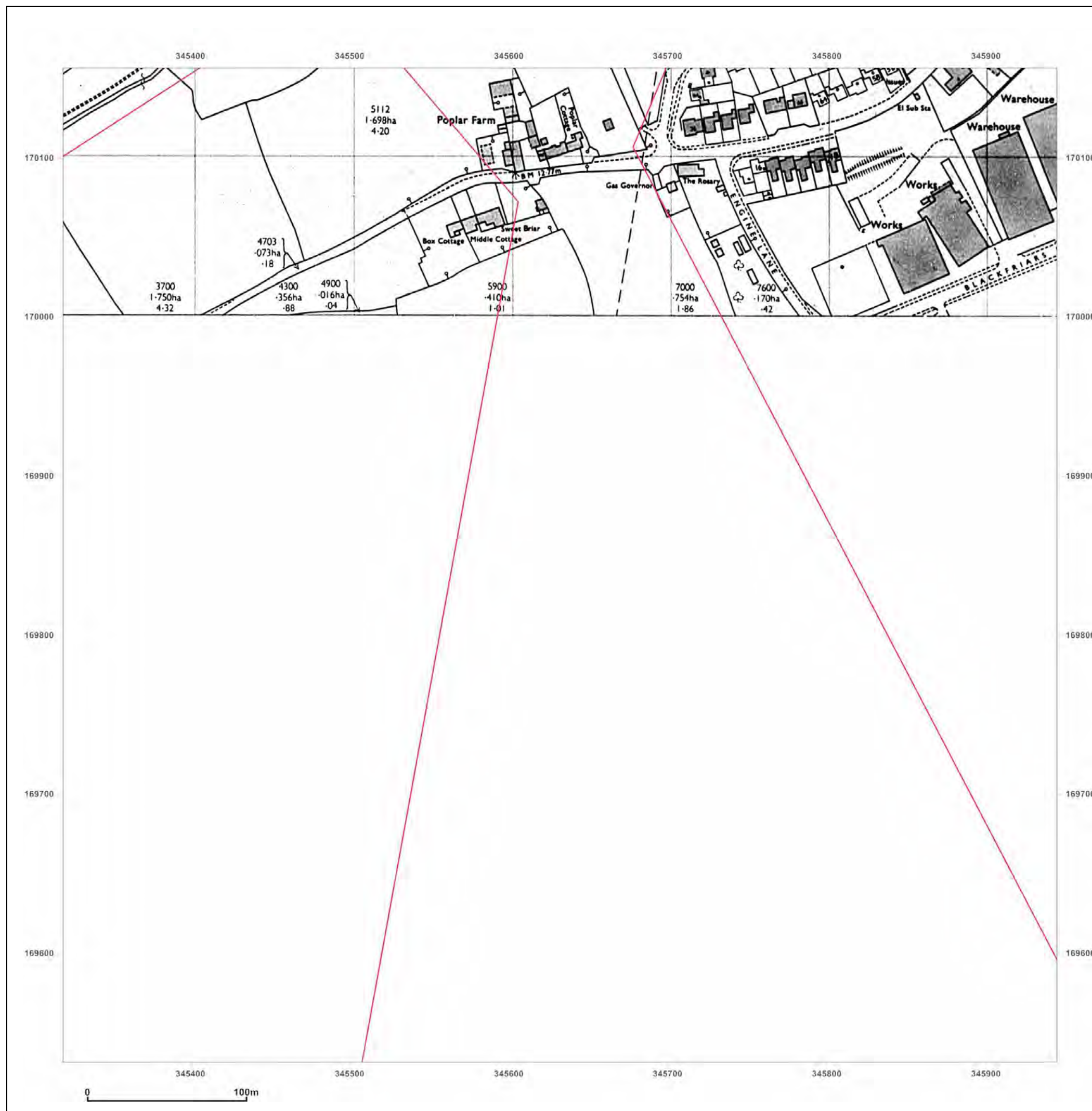


Produced by
 GroundSure Environmental Insight
 T: 08444 159000
 E: info@groundsure.com
 W: www.groundsure.com

© Crown copyright and database rights 2013 Ordnance Survey 100035207

Production date: 23 May 2013

To view map legend click here [\[Link\]](#)



Site Details:

Hinkley Project

Client Ref: Hinkley Project; 13_PO_100.
Report Ref: HMD-278-816308_7_LS_G22
Grid Ref: 345632, 169844

Map Name: National Grid

Map date: 1972-1976

Scale: 1:2,500

Printed at: 1:2,500



Surveyed 1978
 Revised 1976
 Edition N/A
 Copyright 1977
 Levelled 1966



Surveyed 1972
 Revised 1972
 Edition N/A
 Copyright 1973
 Levelled 1966

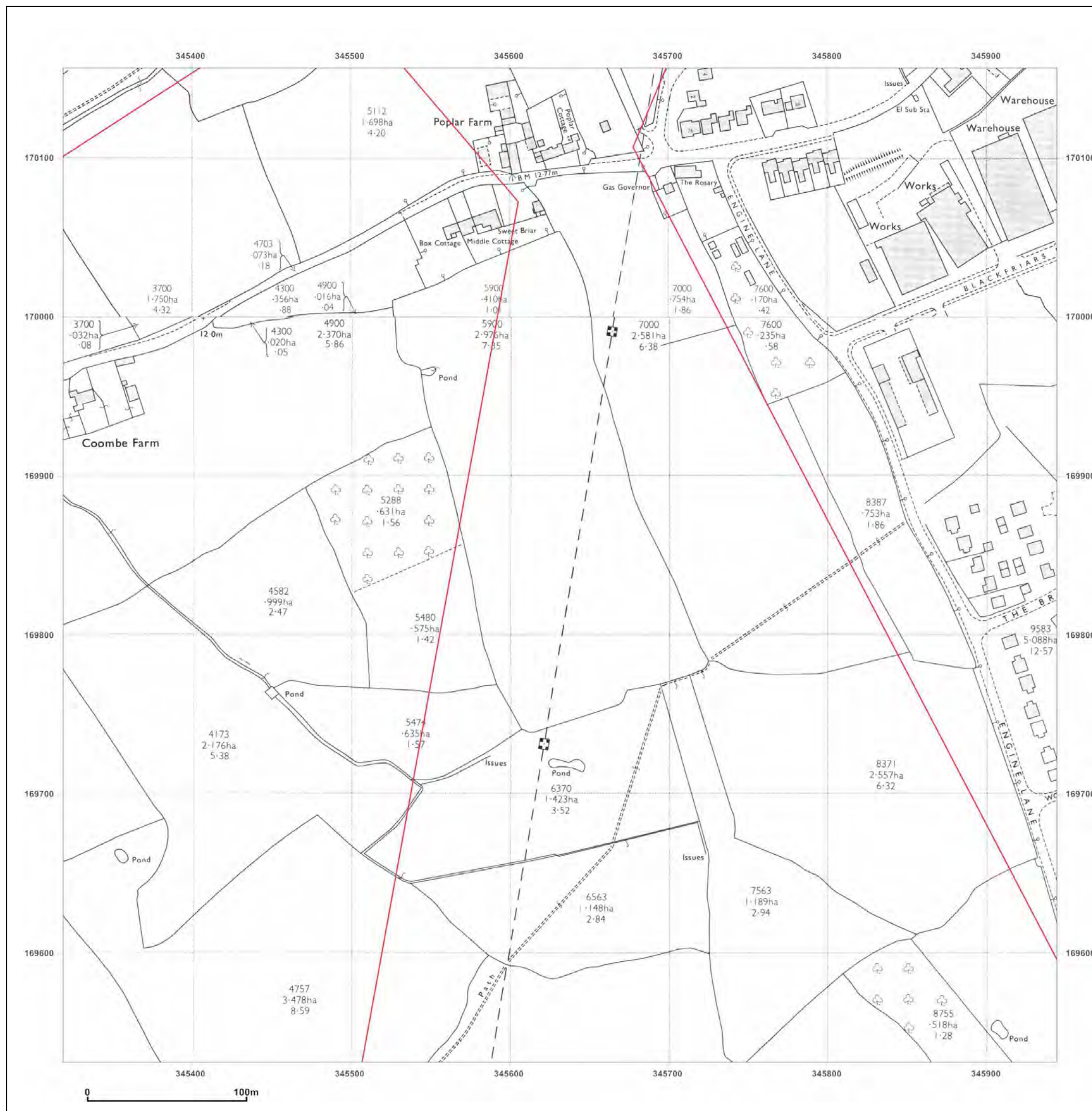


Produced by
 GroundSure Environmental Insight
 T: 08444 159000
 E: info@groundsure.com
 W: www.groundsure.com

© Crown copyright and database rights 2013 Ordnance Survey 100035207

Production date: 23 May 2013

To view map legend click here [\[Link\]](#)



Site Details:

Hinkley Project

Client Ref: Hinkley Project; 13_PO_100.
Report Ref: HMD-278-816308_7_LS_G22
Grid Ref: 345632, 169844

Map Name: County Series

Map date: 1931

Scale: 1:2,500

Printed at: 1:2,500



Surveyed 1931
 Revised 1931
 Edition N/A
 Copyright N/A
 Levelling N/A

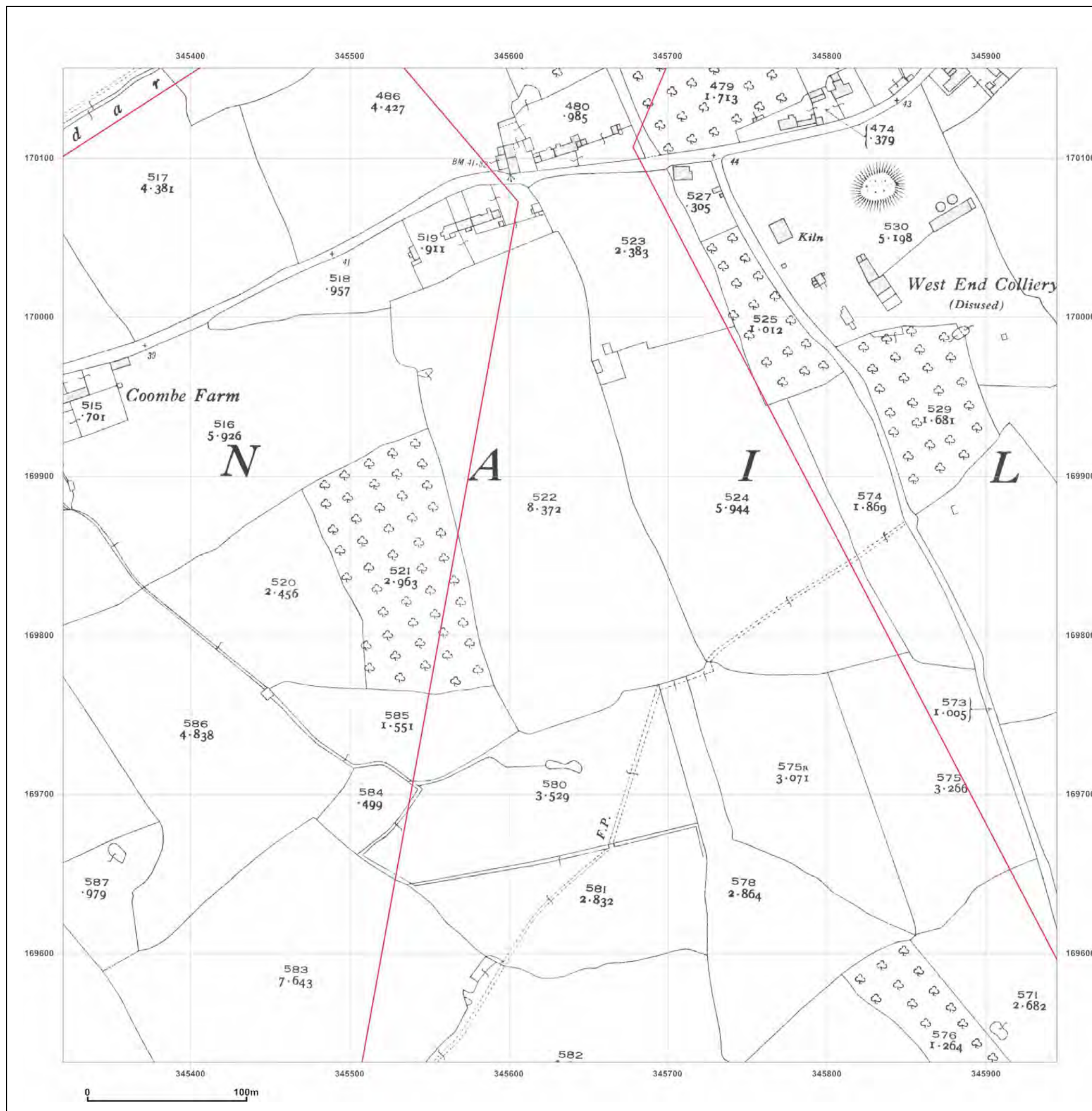


Produced by
 GroundSure Environmental Insight
 T: 08444 159000
 E: info@groundsure.com
 W: www.groundsure.com

© Crown copyright and database rights 2013 Ordnance Survey 100035207

Production date: 23 May 2013

To view map legend click here [\[Link\]](#)



Site Details:

Hinkley Project

Client Ref: Hinkley Project; 13_PO_100.
Report Ref: HMD-278-816308_7_LS_G22
Grid Ref: 345632, 169844

Map Name: County Series

Map date: 1903

Scale: 1:2,500

Printed at: 1:2,500



Surveyed 1903
 Revised 1903
 Edition N/A
 Copyright N/A
 Levelled N/A

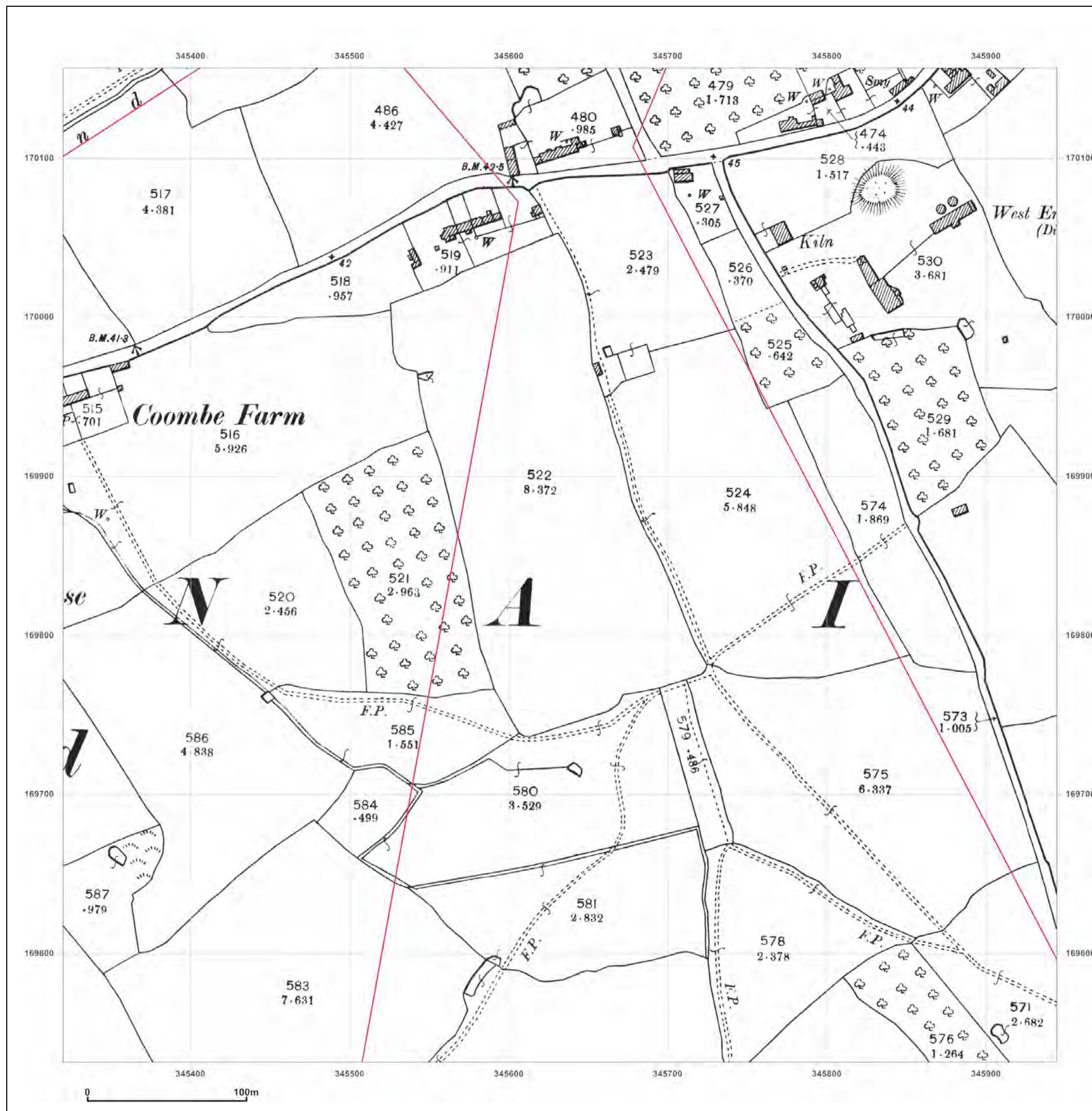


Produced by
 GroundSure Environmental Insight
 T: 08444 159000
 E: info@groundsure.com
 W: www.groundsure.com

© Crown copyright and database rights 2013 Ordnance Survey 100035207

Production date: 23 May 2013

To view map legend click here [\[Link\]](#)



Site Details:

Hinkley Project

Client Ref: Hinkley Project; 13_PO_100.
Report Ref: HMD-278-816308_7_LS_G22
Grid Ref: 345632, 169844

Map Name: County Series

Map date: 1885

Scale: 1:2,500

Printed at: 1:2,500



Surveyed 1885
 Revised 1885
 Edition N/A
 Copyright N/A
 Levelled N/A

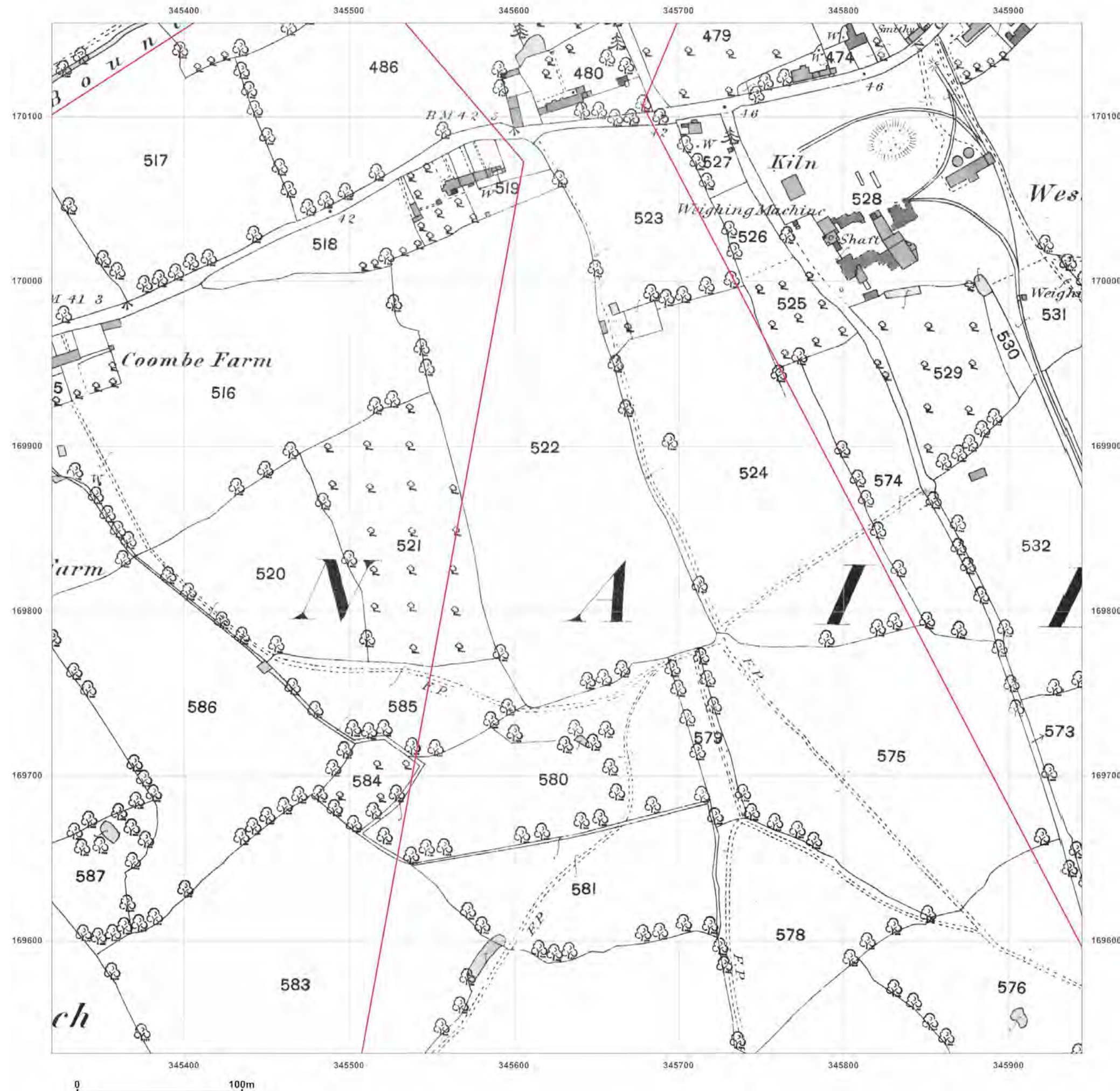


Produced by
 GroundSure Environmental Insight
 T: 08444 159000
 E: info@groundsurre.com
 W: www.groundsure.com

© Crown copyright and database rights 2013 Ordnance Survey 100035207

Production date: 23 May 2013

To view map legend click here [\[Link\]](#)



Site Details:

Hinkley Project

Client Ref: Hinkley Project; 13_PO_100.
Report Ref: HMD-278-816308_7_LS_G21
Grid Ref: 345632, 170443

Map Name: National Grid

Map date: 1992-1995

Scale: 1:1,250

Printed at: 1:2,500



	Surveyed N/A Revised N/A Edition N/A Copyright 1995 Levelled N/A
	Surveyed N/A Revised N/A Edition N/A Copyright 1992 Levelled N/A

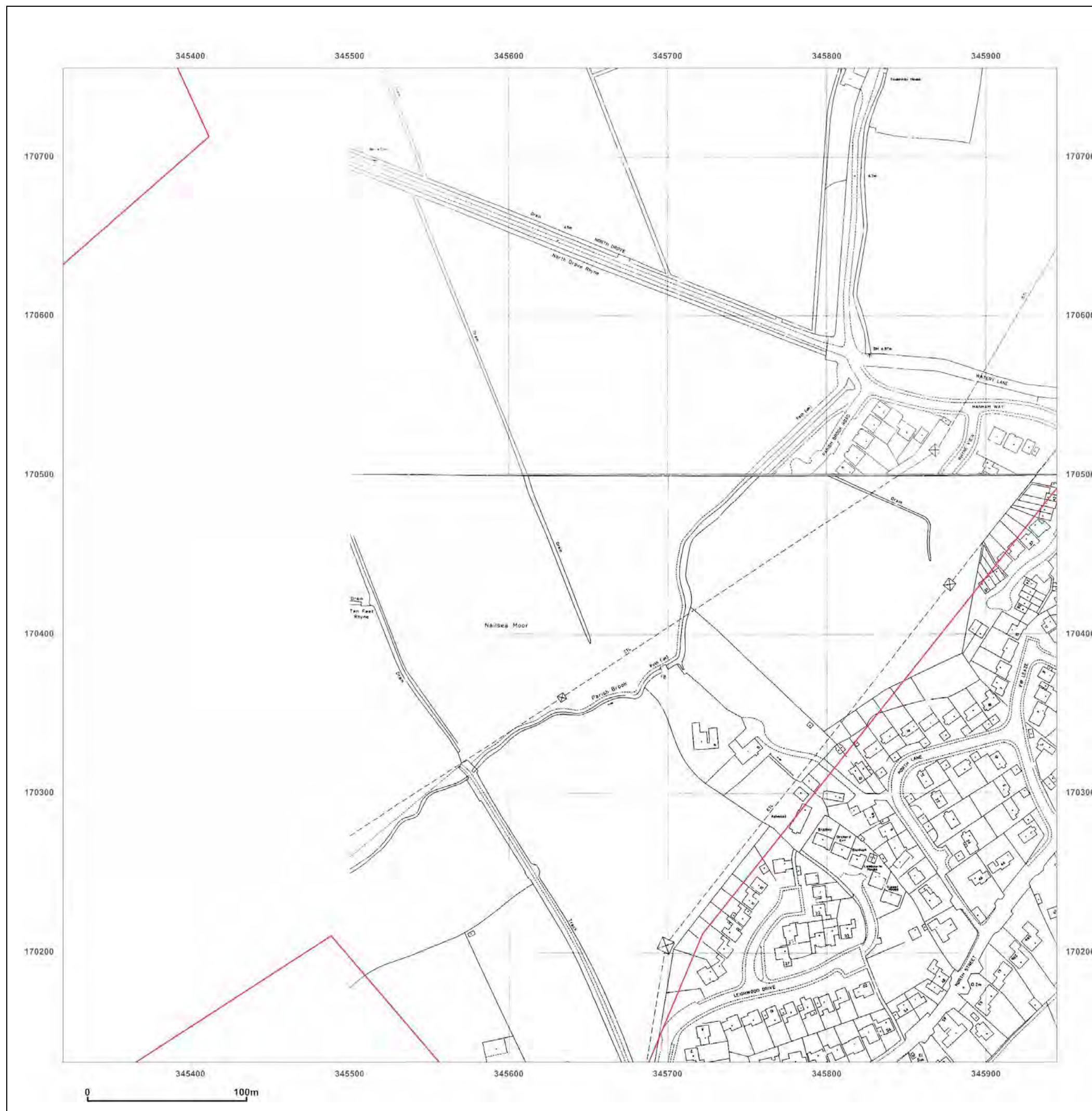


Produced by
 GroundSure Environmental Insight
 T: 08444 159000
 E: info@groundsurre.com
 W: www.groundsure.com

© Crown copyright and database rights 2013 Ordnance Survey 100035207

Production date: 23 May 2013

To view map legend click here [\[Link\]](#)



Site Details:

Hinkley Project


Client Ref: Hinkley Project; 13_PO_100.
Report Ref: HMD-278-816308_7_LS_G21
Grid Ref: 345632, 170443

Map Name: National Grid

Map date: 1995

Scale: 1:1,250

Printed at: 1:2,500

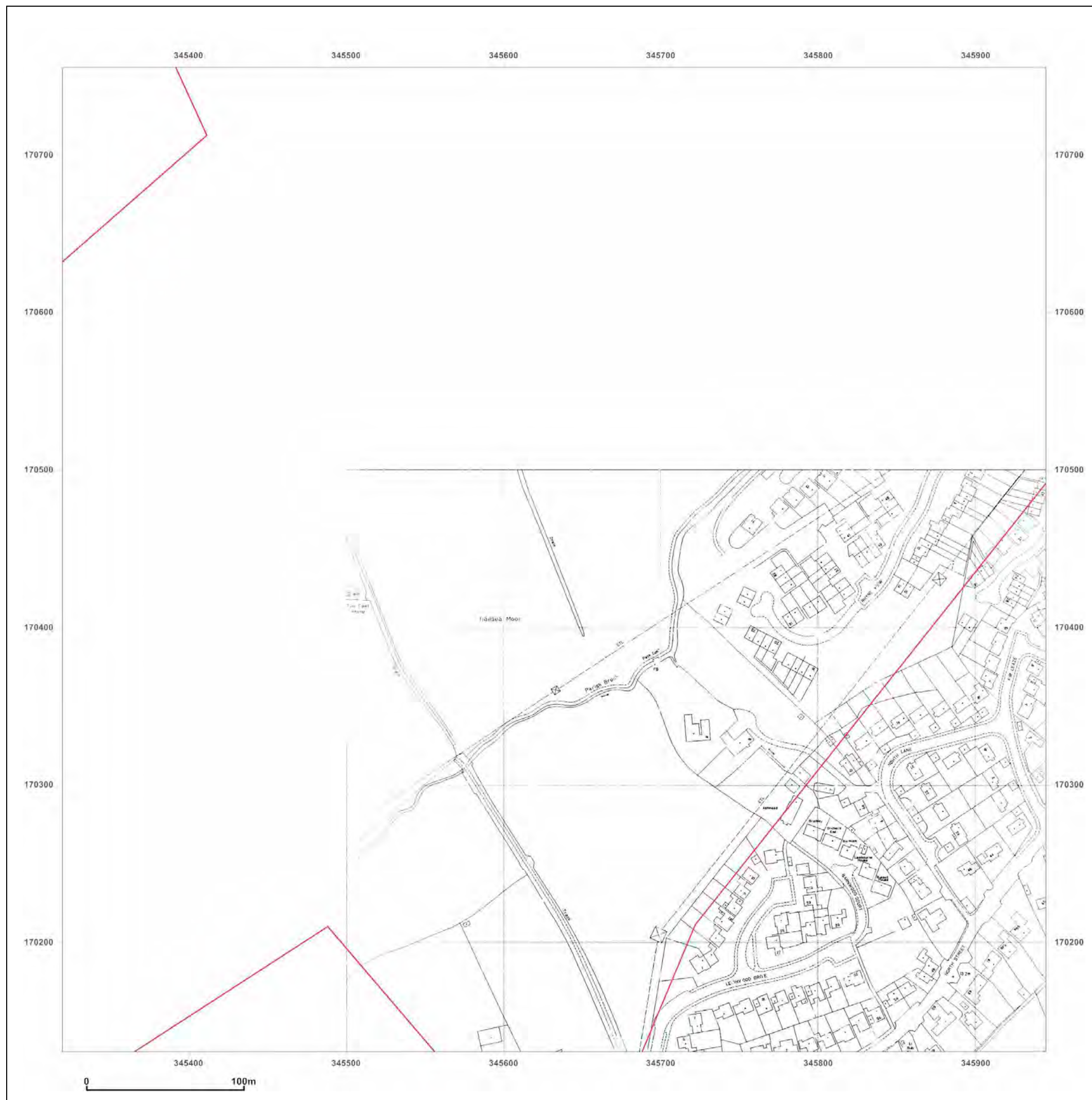


Produced by
 GroundSure Environmental Insight
 T: 08444 159000
 E: info@groundsure.com
 W: www.groundsure.com

© Crown copyright and database rights 2013 Ordnance Survey 100035207

Production date: 23 May 2013

To view map legend click here [\[Link\]](#)



Site Details:

Hinkley Project

Client Ref: Hinkley Project; 13_PO_100.
Report Ref: HMD-278-816308_7_LS_G21
Grid Ref: 345632, 170443

Map Name: National Grid

Map date: 1988-1992

Scale: 1:1,250

Printed at: 1:2,500



Surveyed N/A
 Revised N/A
 Edition N/A
 Copyright 1992
 Levelled N/A

Surveyed N/A
 Revised N/A
 Edition N/A
 Copyright 1992
 Levelled N/A

Surveyed N/A
 Revised N/A
 Edition N/A
 Copyright 1992
 Levelled N/A

Surveyed 1987
 Revised 1987
 Edition N/A
 Copyright 1988
 Levelled 1966

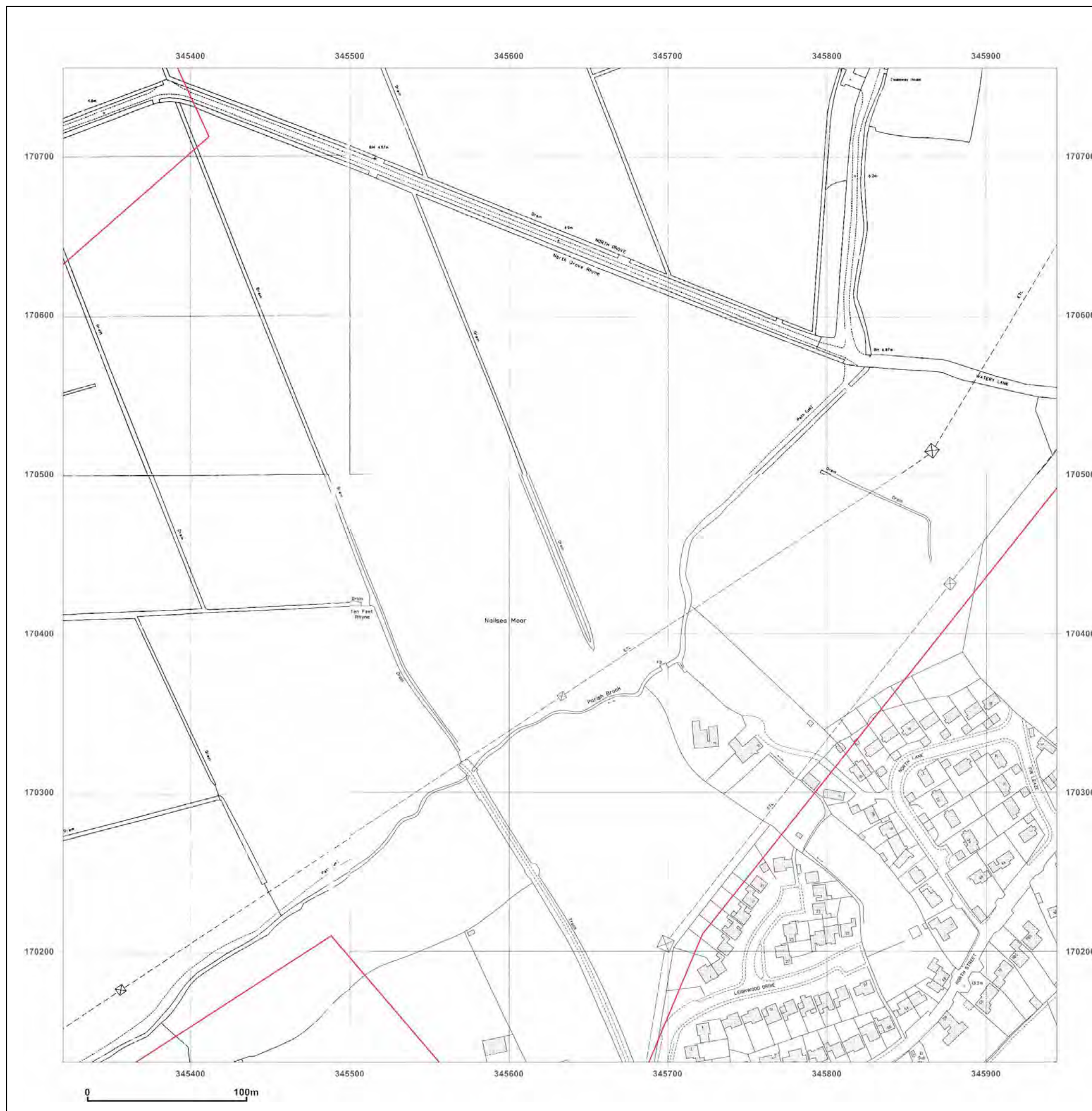


Produced by
 GroundSure Environmental Insight
 T: 08444 159000
 E: info@groundsurre.com
 W: www.groundsure.com

© Crown copyright and database rights 2013 Ordnance Survey 100035207

Production date: 23 May 2013

To view map legend click here [\[Link\]](#)



Site Details:

Hinkley Project


Client Ref: Hinkley Project; 13_PO_100.
Report Ref: HMD-278-816308_7_LS_G21
Grid Ref: 345632, 170443

Map Name: National Grid

Map date: 1989

Scale: 1:1,250

Printed at: 1:2,500

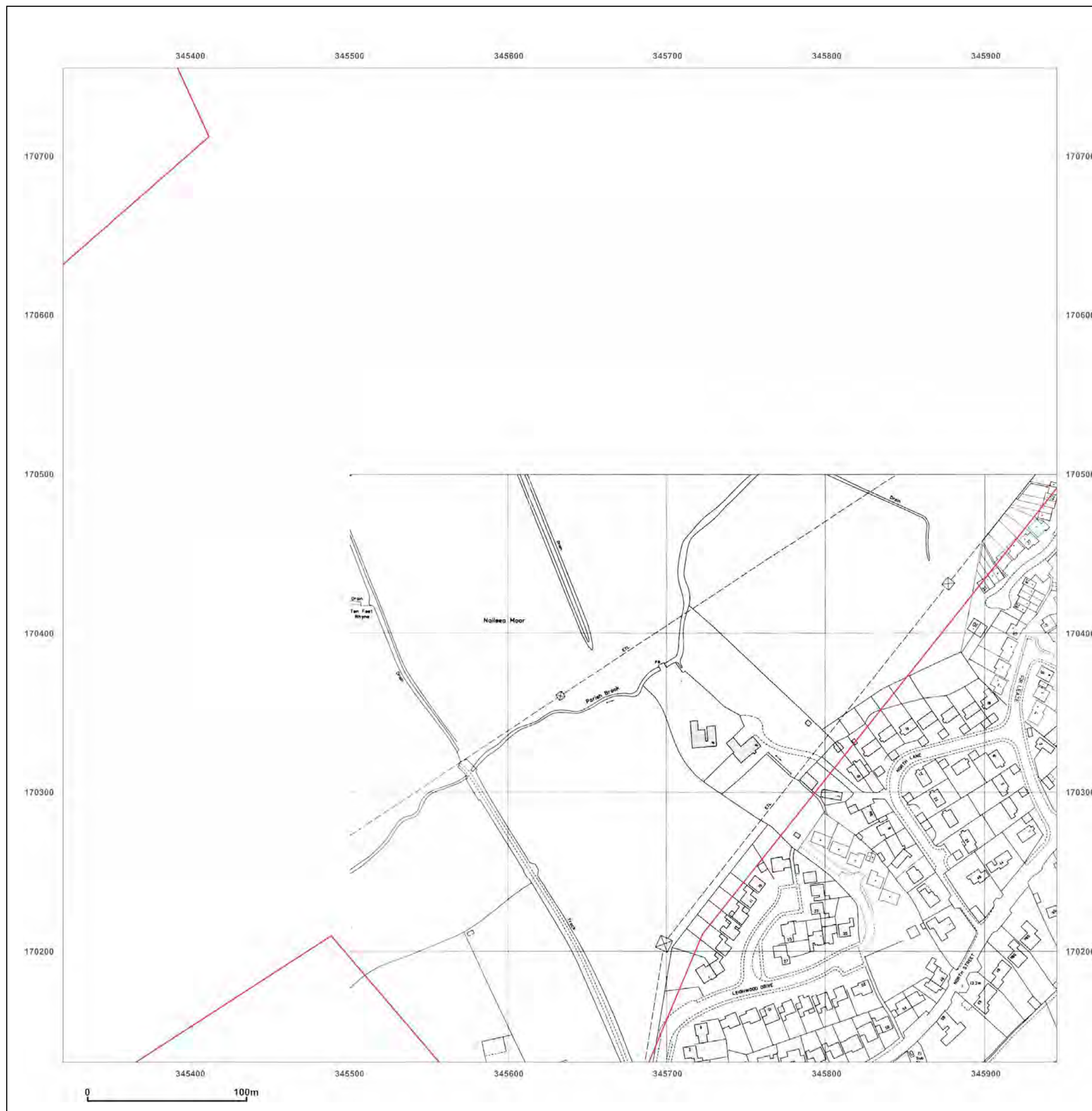


Produced by
GroundSure Environmental Insight
T: 08444 159000
E: info@groundsure.com
W: www.groundsure.com

© Crown copyright and database rights 2013 Ordnance Survey 100035207

Production date: 23 May 2013

To view map legend click here [\[Link\]](#)



Site Details:

Hinkley Project

Client Ref: Hinkley Project; 13_PO_100.
Report Ref: HMD-278-816308_7_LS_G21
Grid Ref: 345632, 170443

Map Name: National Grid

Map date: 1979

Scale: 1:2,500

Printed at: 1:2,500



Surveyed 1979
 Revised 1979
 Edition N/A
 Copyright 1979
 Levelled N/A

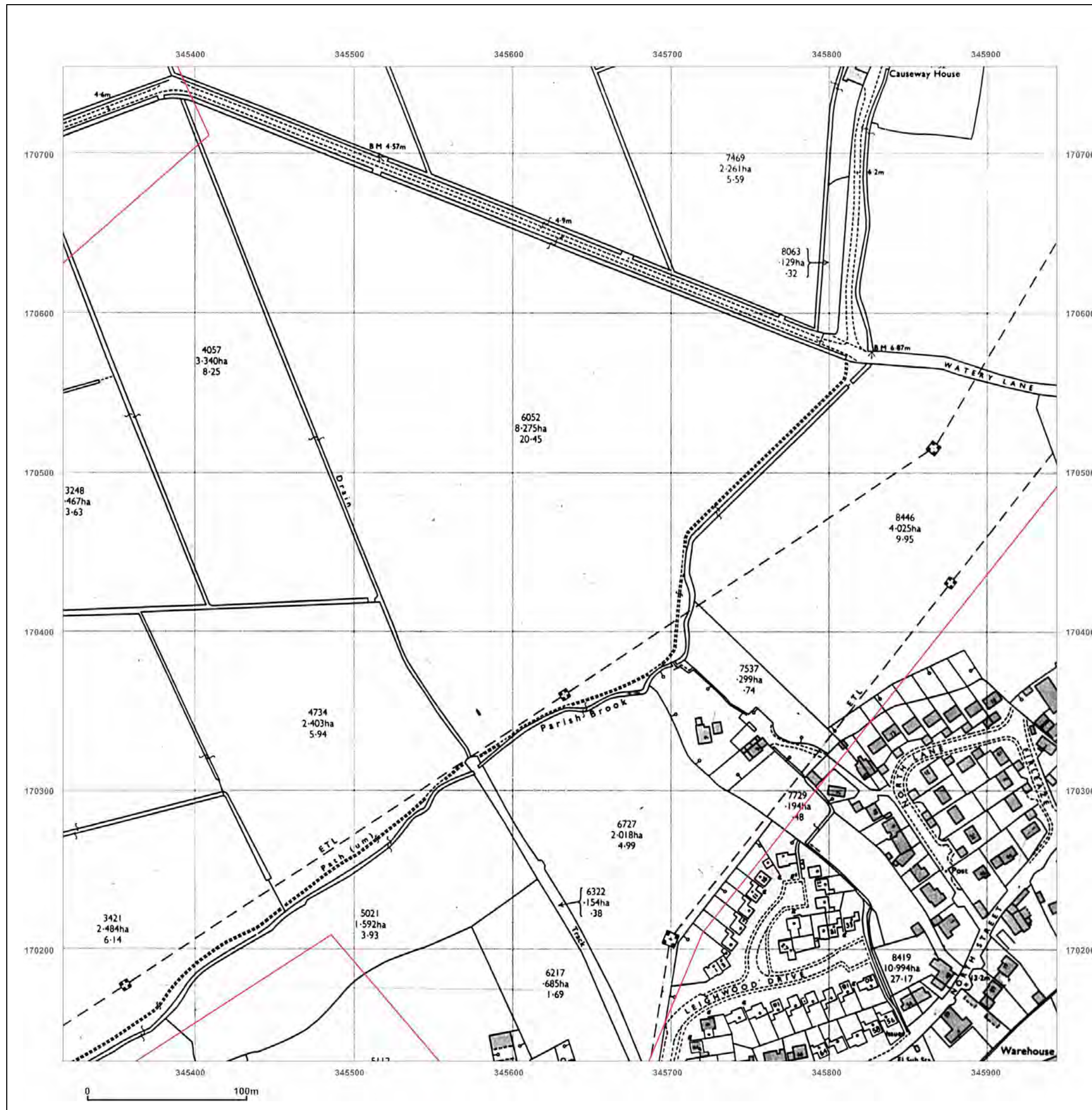


Produced by
 GroundSure Environmental Insight
 T: 08444 159000
 E: info@groundsure.com
 W: www.groundsure.com

© Crown copyright and database rights 2013 Ordnance Survey 100035207

Production date: 23 May 2013

To view map legend click here [\[Redacted\]](#)



Site Details:

Hinkley Project

Client Ref: Hinkley Project; 13_PO_100.
Report Ref: HMD-278-816308_7_LS_G21
Grid Ref: 345632, 170443

Map Name: National Grid

Map date: 1976

Scale: 1:2,500

Printed at: 1:2,500



Surveyed 1976
 Revised 1976
 Edition N/A
 Copyright 1977
 Levelled 1986

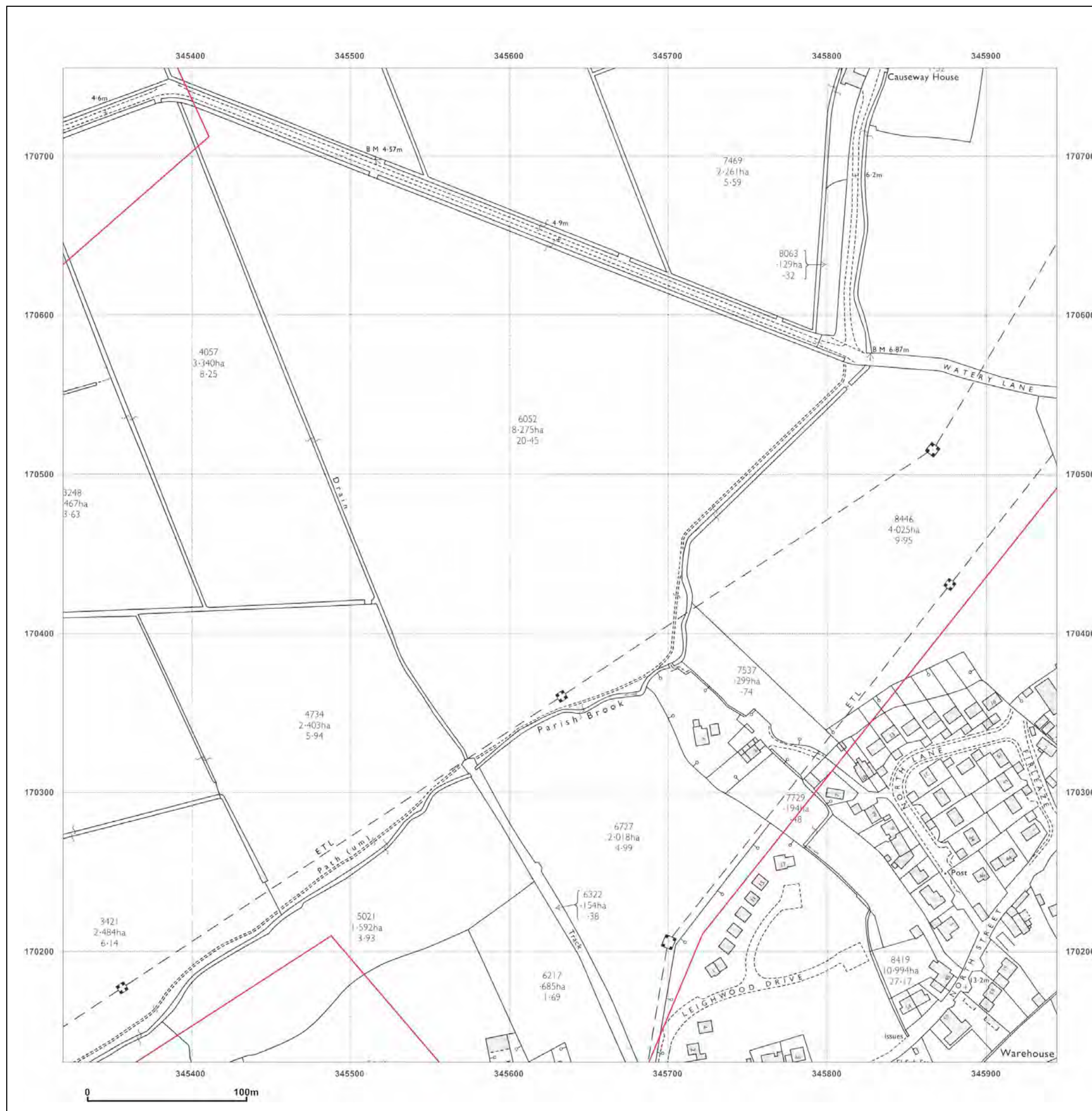


Produced by
 GroundSure Environmental Insight
 T: 08444 159000
 E: info@groundsure.com
 W: www.groundsure.com

© Crown copyright and database rights 2013 Ordnance Survey 100035207

Production date: 23 May 2013

To view map legend click here [\[Link\]](#)



Site Details:

Hinkley Project

Client Ref: Hinkley Project; 13_PO_100.
Report Ref: HMD-278-816308_7_LS_G21
Grid Ref: 345632, 170443

Map Name: County Series

Map date: 1931-1932

Scale: 1:2,500

Printed at: 1:2,500



Surveyed 1932
 Revised 1932
 Edition N/A
 Copyright N/A
 Levelled N/A

Surveyed 1931
 Revised 1931
 Edition N/A
 Copyright N/A
 Levelled N/A

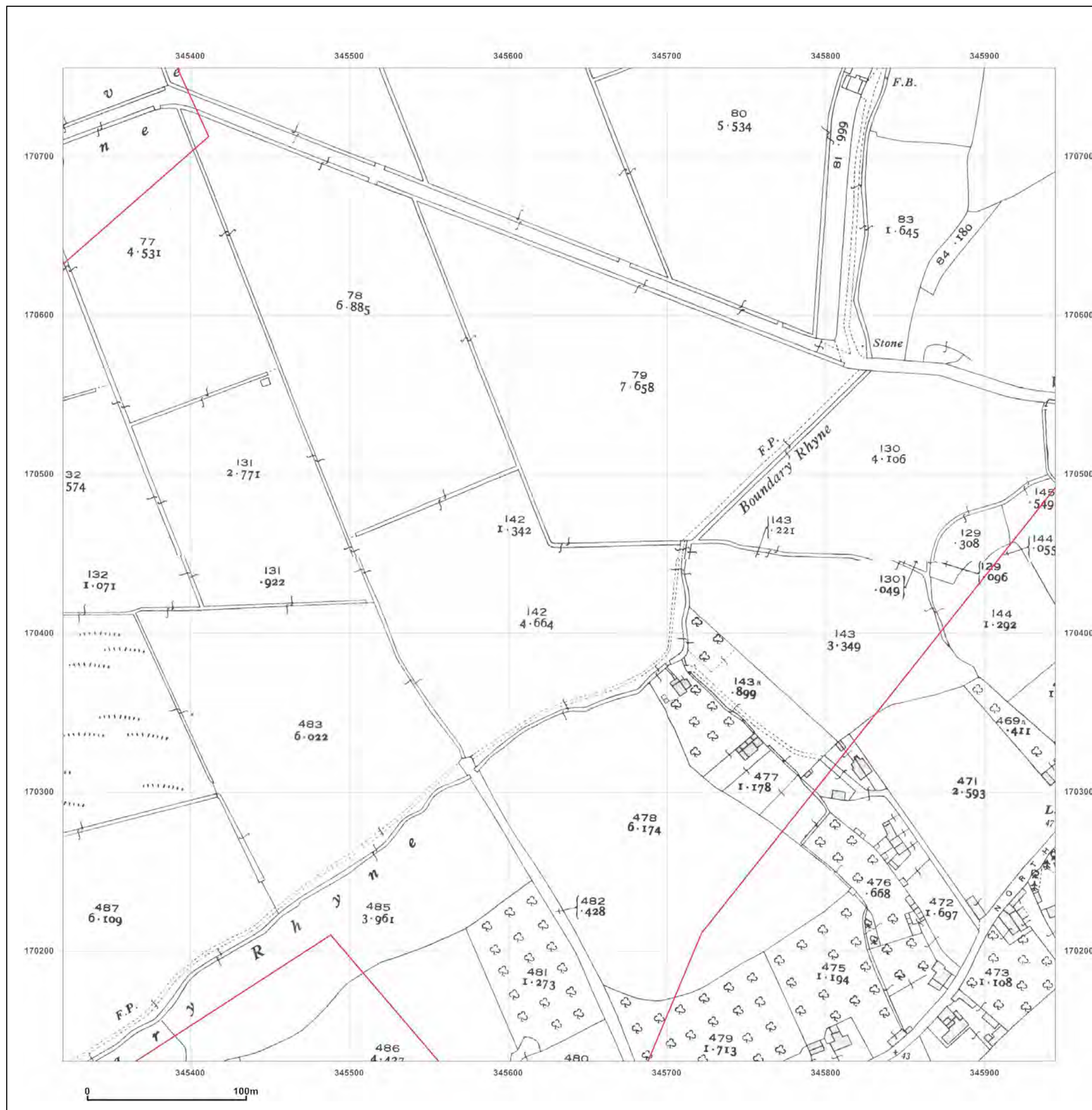


Produced by
 GroundSure Environmental Insight
 T: 08444 159000
 E: info@groundsure.com
 W: www.groundsure.com

© Crown copyright and database rights 2013 Ordnance Survey 100035207

Production date: 23 May 2013

To view map legend click here [\[Link\]](#)



Site Details:

Hinkley Project

Client Ref: Hinkley Project; 13_PO_100.
Report Ref: HMD-278-816308_7_LS_G21
Grid Ref: 345632, 170443

Map Name: County Series

Map date: 1903

Scale: 1:2,500

Printed at: 1:2,500



Surveyed 1903
 Revised 1903
 Edition N/A
 Copyright N/A
 Levelled N/A

Surveyed 1903
 Revised 1903
 Edition N/A
 Copyright N/A
 Levelled N/A

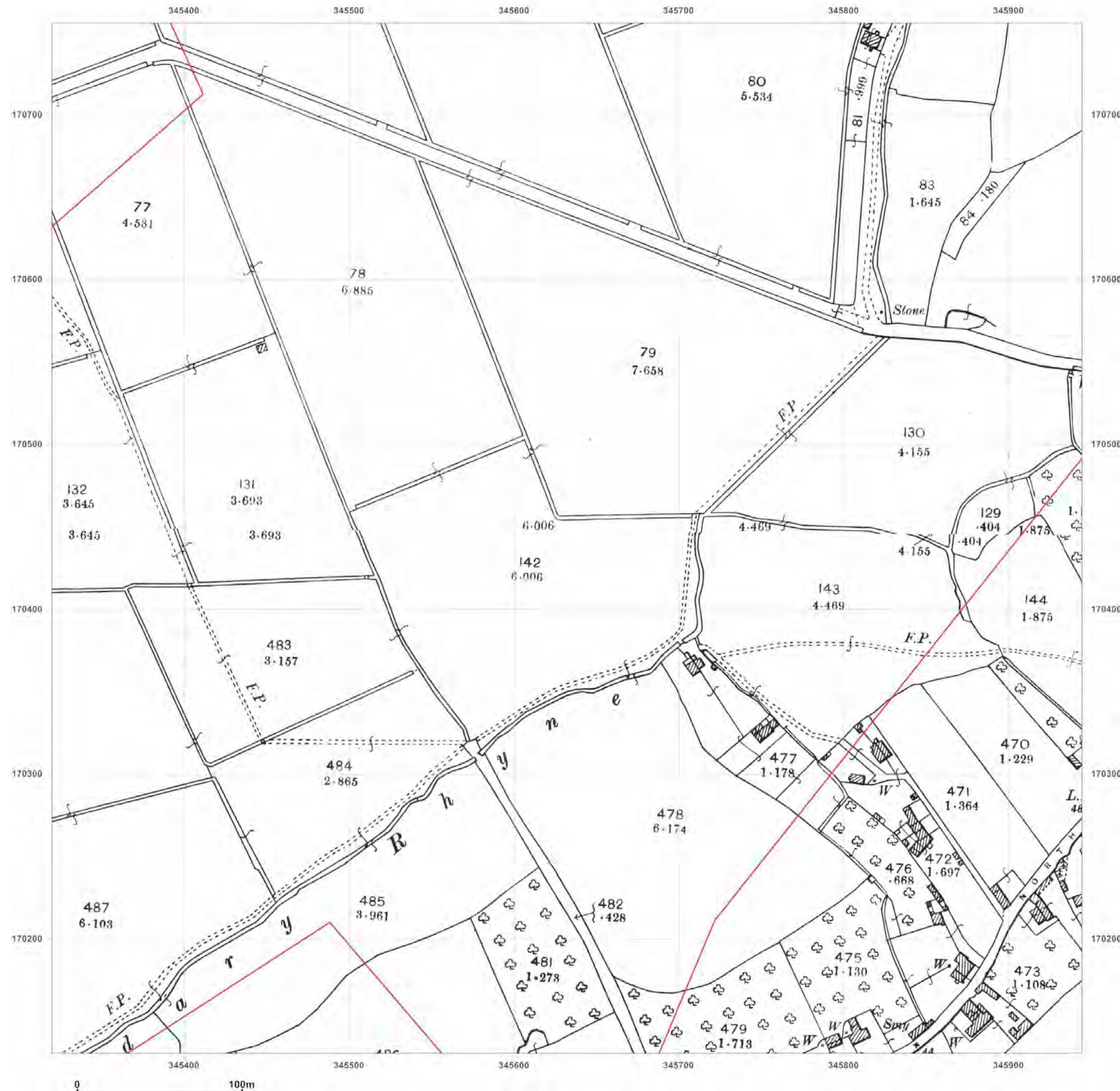


Produced by
 GroundSure Environmental Insight
 T: 08444 159000
 E: info@groundsure.com
 W: www.groundsure.com

© Crown copyright and database rights 2013 Ordnance Survey 100035207

Production date: 23 May 2013

To view map legend click here [\[Link\]](#)



Site Details:

Hinkley Project

Client Ref: Hinkley Project; 13_PO_100.
Report Ref: HMD-278-816308_7_LS_G21
Grid Ref: 345632, 170443

Map Name: County Series

Map date: 1884-1885

Scale: 1:2,500

Printed at: 1:2,500



Surveyed 1884
 Revised 1884
 Edition N/A
 Copyright N/A
 Levelled N/A

Surveyed 1885
 Revised 1885
 Edition N/A
 Copyright N/A
 Levelled N/A

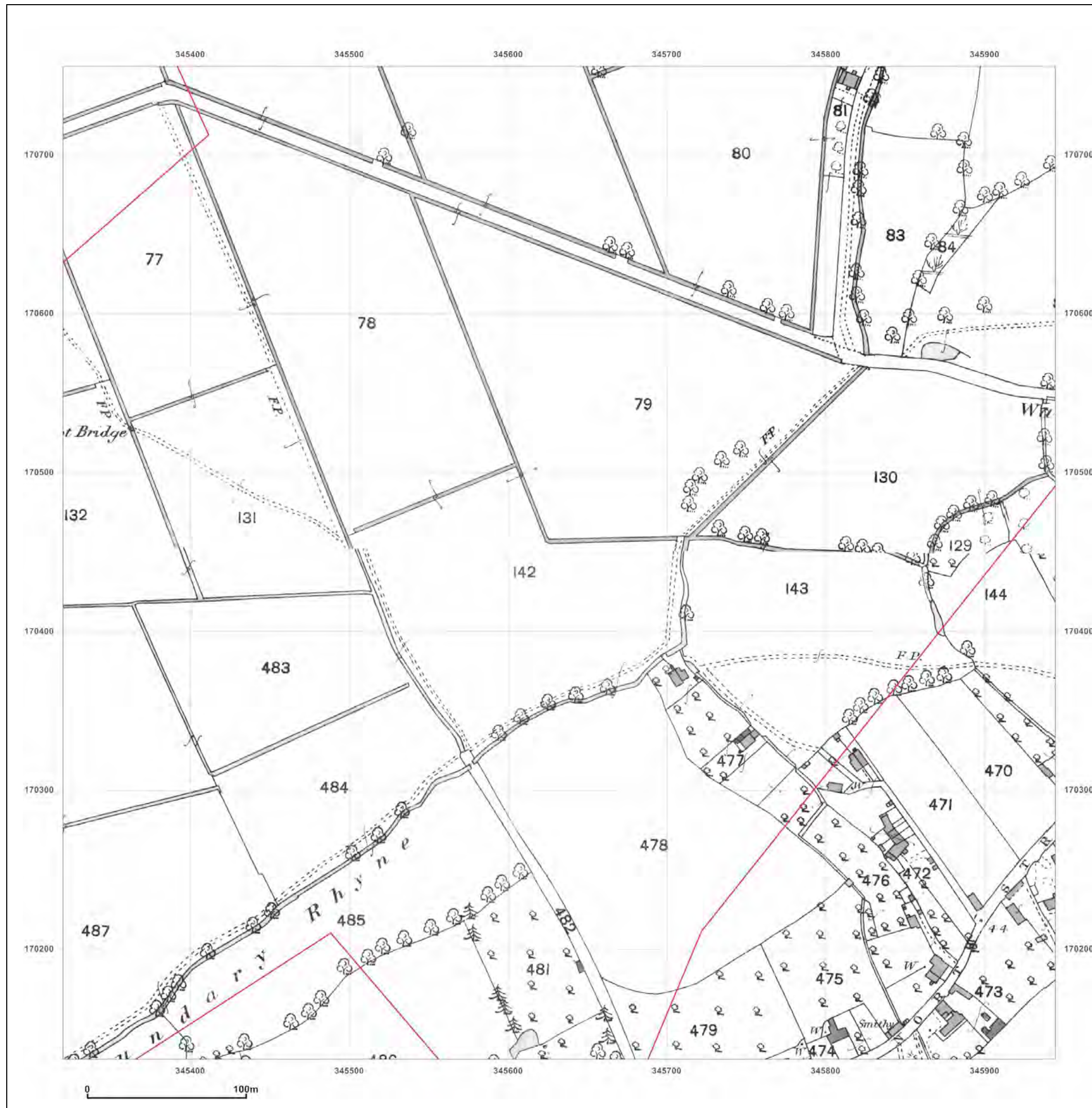


Produced by
 GroundSure Environmental Insight
 T: 08444 159000
 E: info@groundsurre.com
 W: www.groundsure.com

© Crown copyright and database rights 2013 Ordnance Survey 100035207

Production date: 23 May 2013

To view map legend click here [\[Link\]](#)



Site Details:

Hinkley Project

Client Ref: Hinkley Project; 13_PO_100.
Report Ref: HMD-278-816308_7_LS_G20
Grid Ref: 345899, 171045

Map Name: National Grid

Map date: 1995

Scale: 1:1,250

Printed at: 1:2,500




Produced by
 GroundSure Environmental Insight
 T: 08444 159000
 E: info@groundsure.com
 W: [REDACTED]

© Crown copyright and database rights 2013 Ordnance Survey 100035207

Production date: 23 May 2013

To view map legend click here [REDACTED]



Site Details:

Hinkley Project

Client Ref: Hinkley Project; 13_PO_100.
Report Ref: HMD-278-816308_7_LS_G20
Grid Ref: 345899, 171045

Map Name: National Grid

Map date: 1988-1992

Scale: 1:1,250

Printed at: 1:2,500



Surveyed N/A Revised N/A Edition N/A Copyright 1992 Levelled N/A	Surveyed 1987 Revised 1987 Edition N/A Copyright 1988 Levelled 1966
--	---

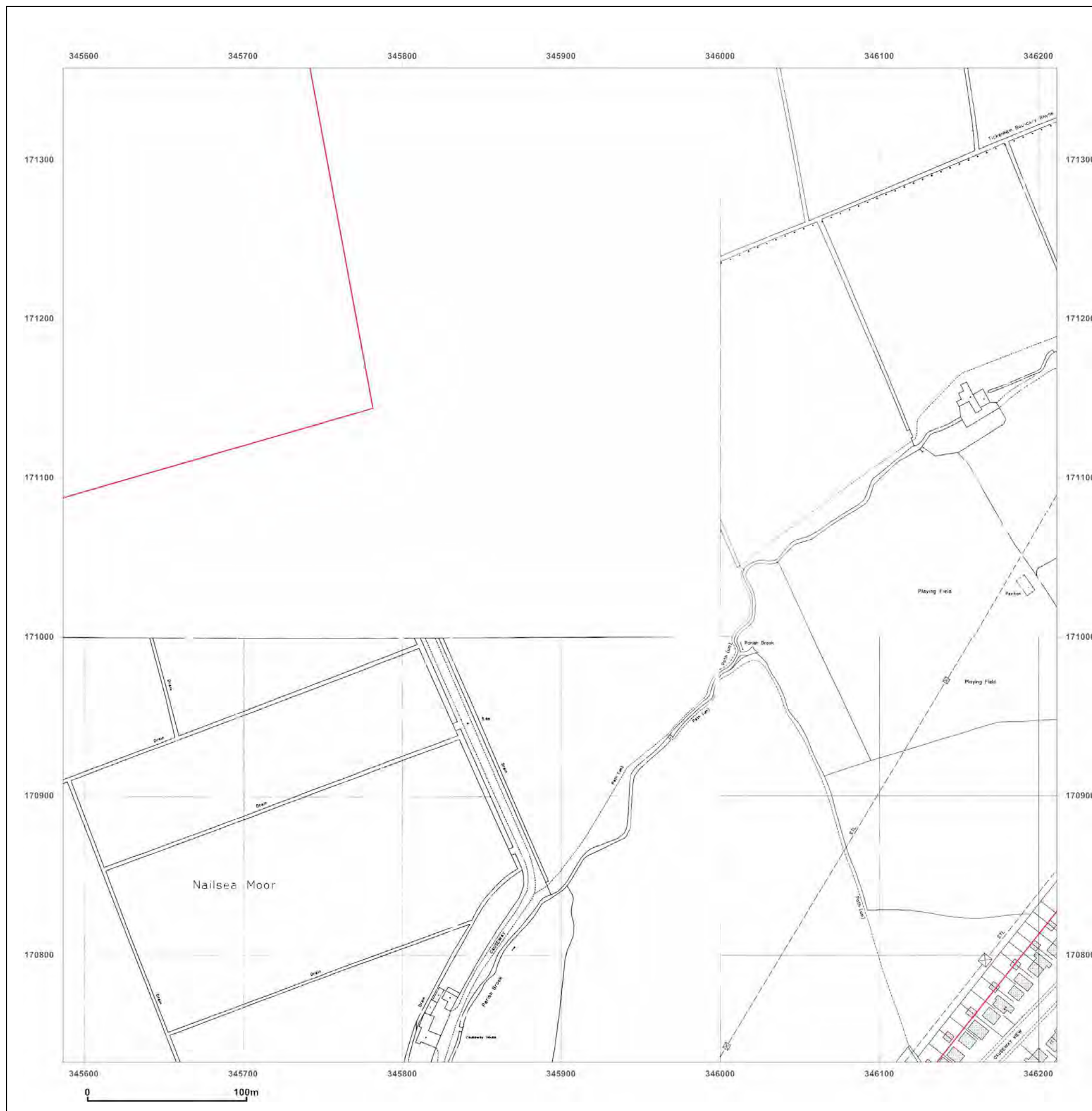


Produced by
GroundSure Environmental Insight
T: 08444 159000
E: info@groundsure.com
W: www.groundsure.com

© Crown copyright and database rights 2013 Ordnance Survey 100035207

Production date: 23 May 2013

To view map legend click here [\[Link\]](#)



Site Details:

Hinkley Project

Client Ref: Hinkley Project; 13_PO_100.
Report Ref: HMD-278-816308_7_LS_G20
Grid Ref: 345899, 171045

Map Name: National Grid


Map date: 1992

Scale: 1:2,500

Printed at: 1:2,500



Surveyed N/A
 Revised N/A
 Edition N/A
 Copyright 1992
 Levelled N/A

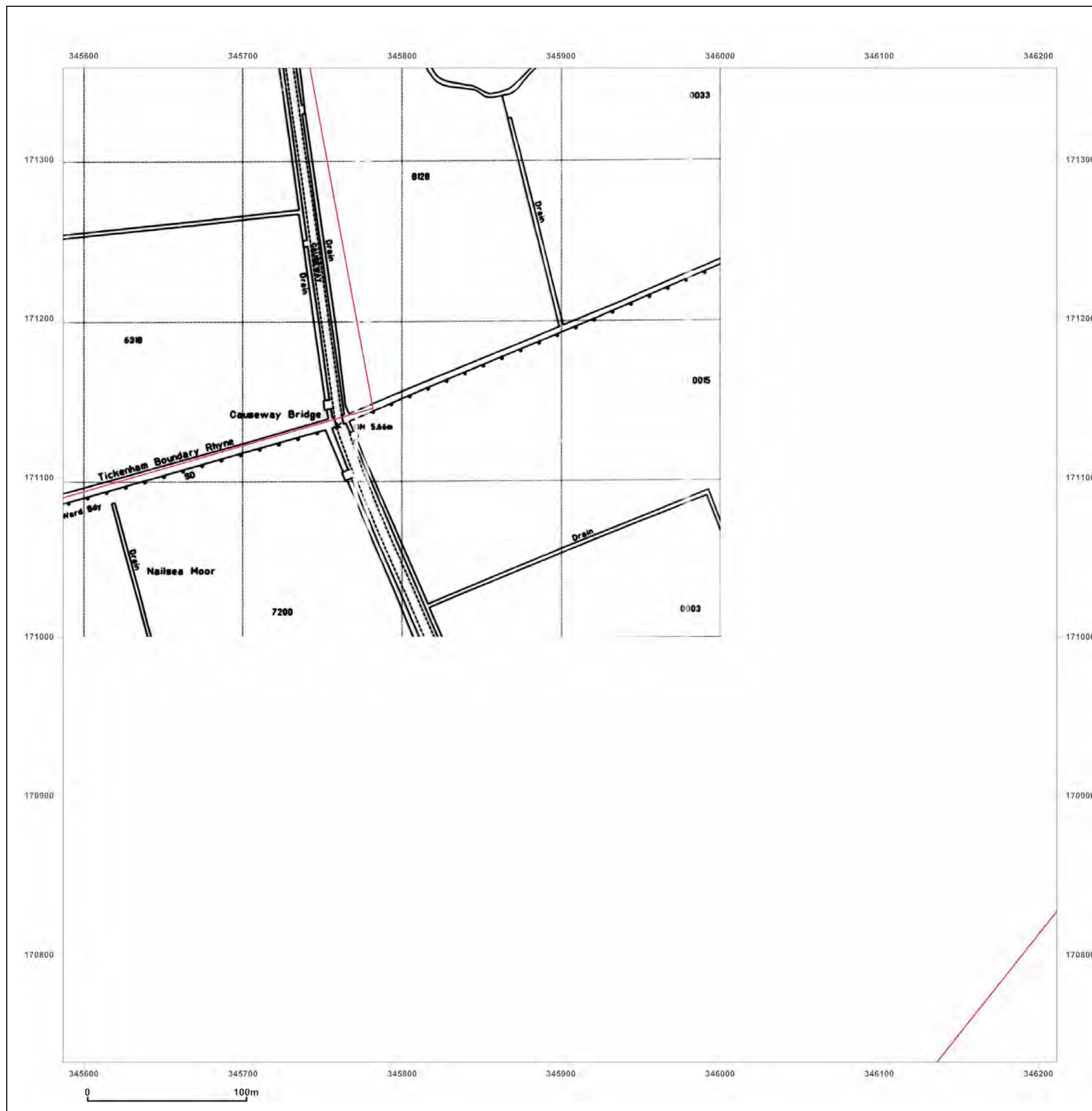


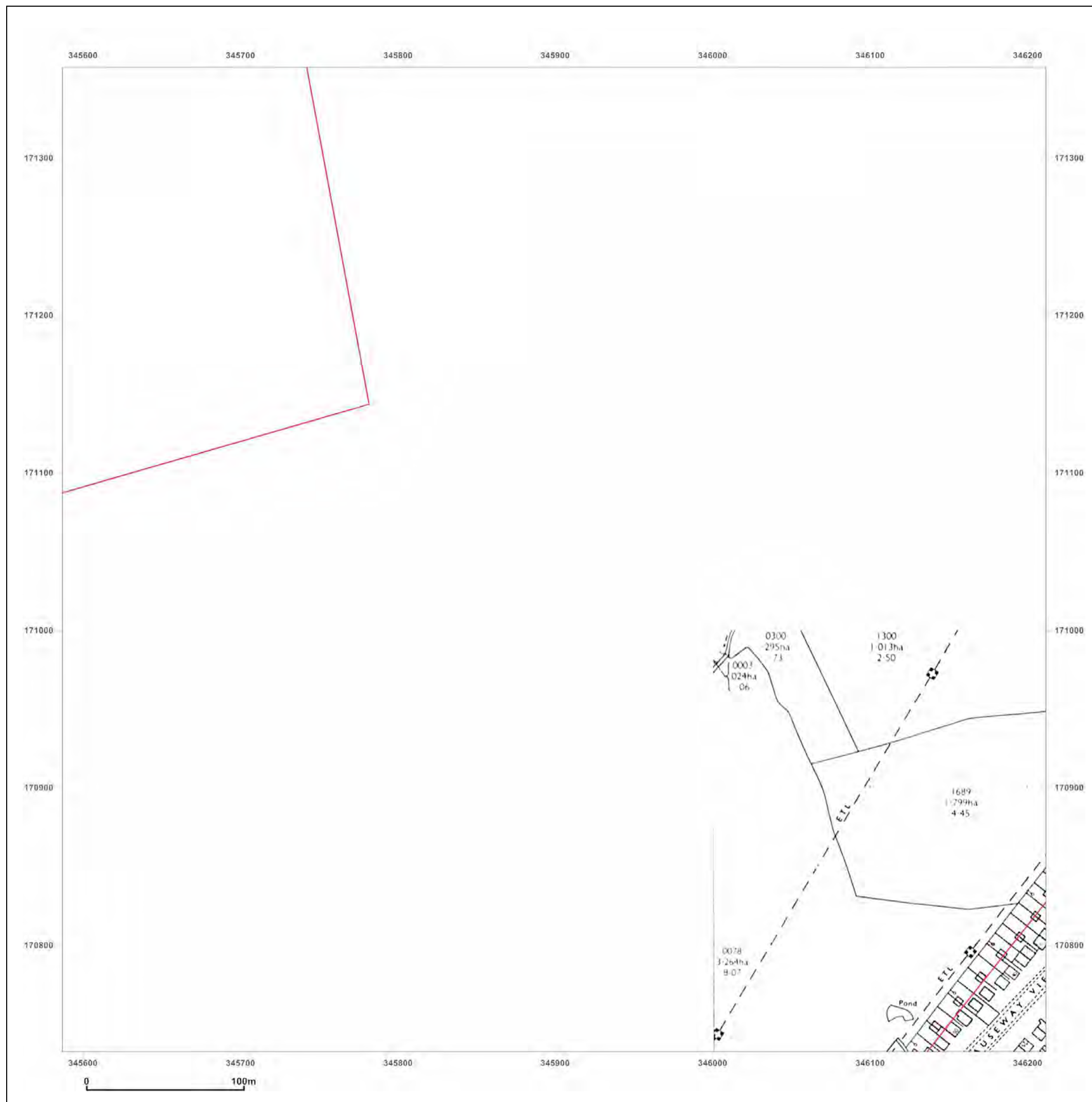
Produced by
 GroundSure Environmental Insight
 T: 08444 159000
 E: info@groundsure.com
 W: www.groundsure.com

© Crown copyright and database rights 2013 Ordnance Survey 100035207

Production date: 23 May 2013

To view map legend click here [\[Link\]](#)





Site Details:

Hinkley Project


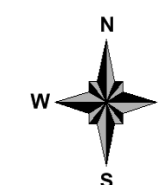
Client Ref: Hinkley Project; 13_PO_100.
Report Ref: HMD-278-816308_7_LS_G20
Grid Ref: 345899, 171045

Map Name: National Grid

Map date: 1981

Scale: 1:2,500

Printed at: 1:2,500



Surveyed 1966
Revised 1981
Edition N/A
Copyright 1981
Levelled 1966



Produced by
GroundSure Environmental Insight
T: 08444 159000
E: info@groundsure.com
W: www.groundsure.com

© Crown copyright and database rights 2013 Ordnance Survey 100035207

Production date: 23 May 2013

To view map legend click here [\[redacted\]](#)

Site Details:

Hinkley Project

Client Ref: Hinkley Project; 13_PO_100.
Report Ref: HMD-278-816308_7_LS_G20
Grid Ref: 345899, 171045

Map Name: National Grid

Map date: 1978-1979

Scale: 1:2,500

Printed at: 1:2,500



<p>Surveyed 1979 Revised 1979 Edition N/A Copyright 1979 Levelled N/A</p>	<p>Surveyed 1978 Revised 1978 Edition N/A Copyright 1980 Levelled 1966</p>
---	--

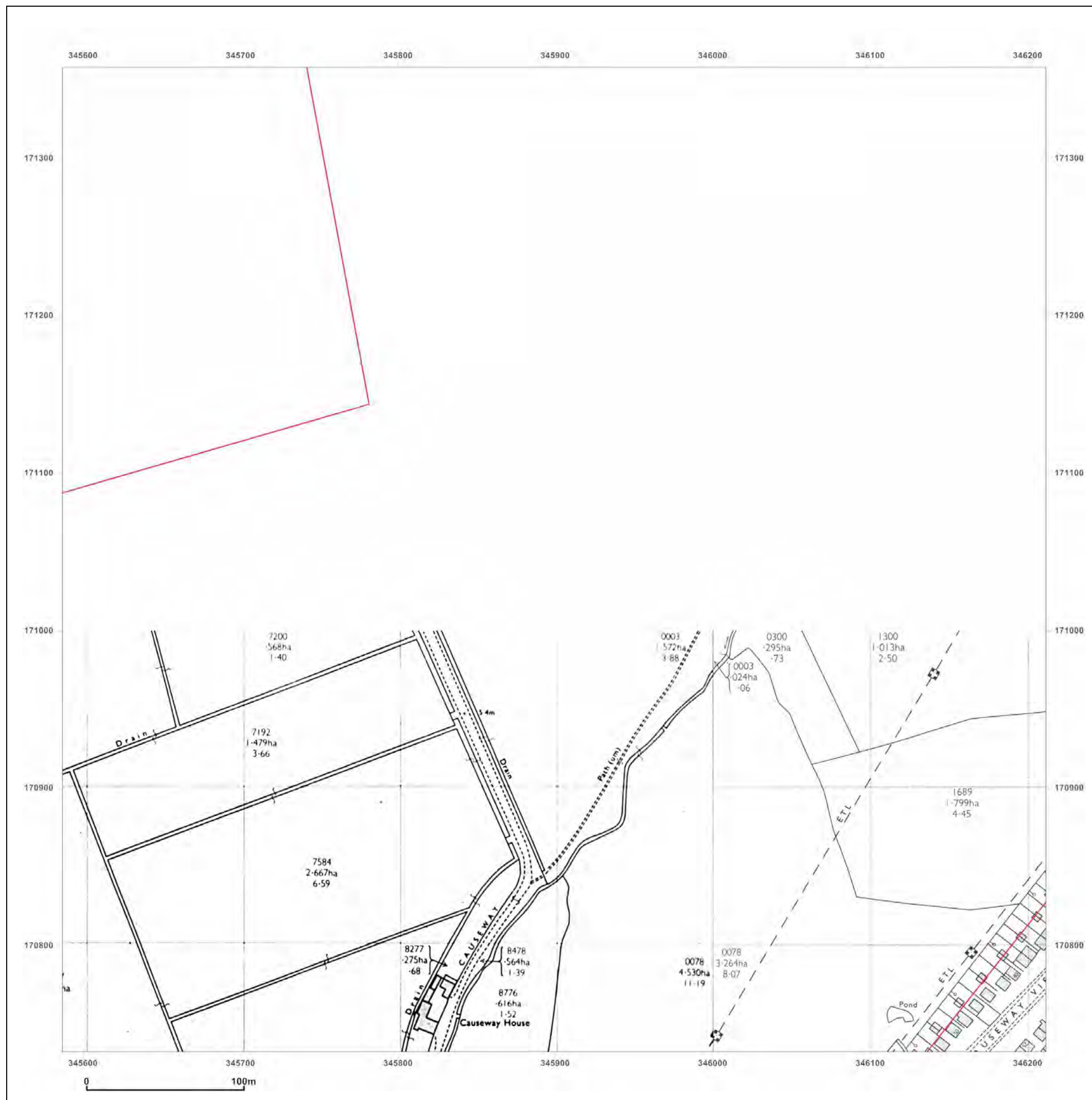


Produced by
GroundSure Environmental Insight
T: 08444 159000
E: info@groundsure.com
W: [\[Redacted\]](#)

© Crown copyright and database rights 2013 Ordnance Survey 100035207

Production date: 23 May 2013

To view map legend click here [\[Redacted\]](#)



Site Details:

Hinkley Project

Client Ref: Hinkley Project; 13_PO_100.
Report Ref: HMD-278-816308_7_LS_G20
Grid Ref: 345899, 171045

Map Name: National Grid

Map date: 1971-1976

Scale: 1:2,500

Printed at: 1:2,500



Surveyed 1978
 Revised 1976
 Edition N/A
 Copyright 1977
 Levelled 1966

Surveyed N/A
 Revised 1971
 Edition N/A
 Copyright 1972
 Levelled 1966

Surveyed 1976
 Revised 1976
 Edition N/A
 Copyright 1977
 Levelled 1966

Surveyed 1971
 Revised 1971
 Edition N/A
 Copyright 1983
 Levelled 1966

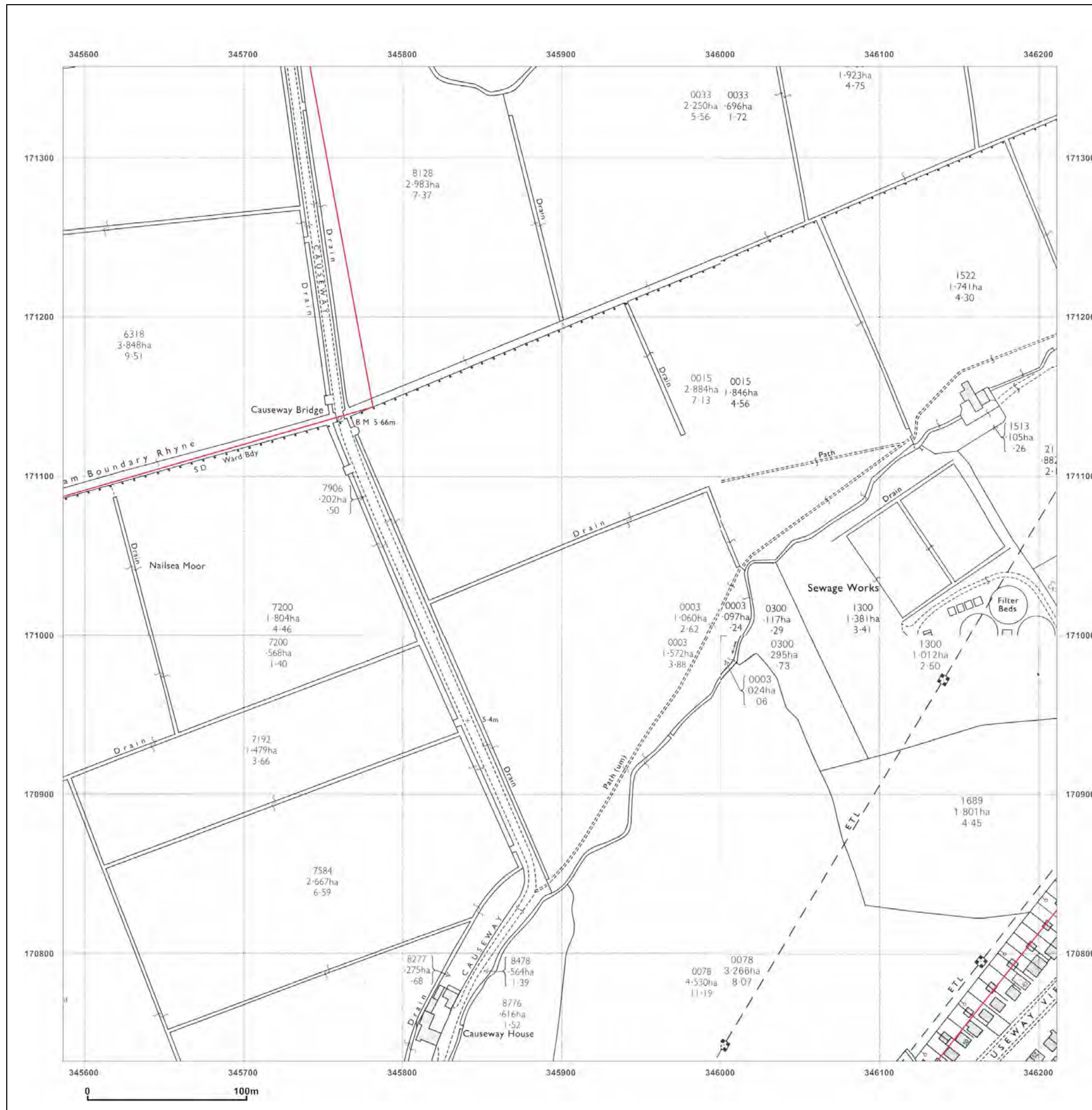


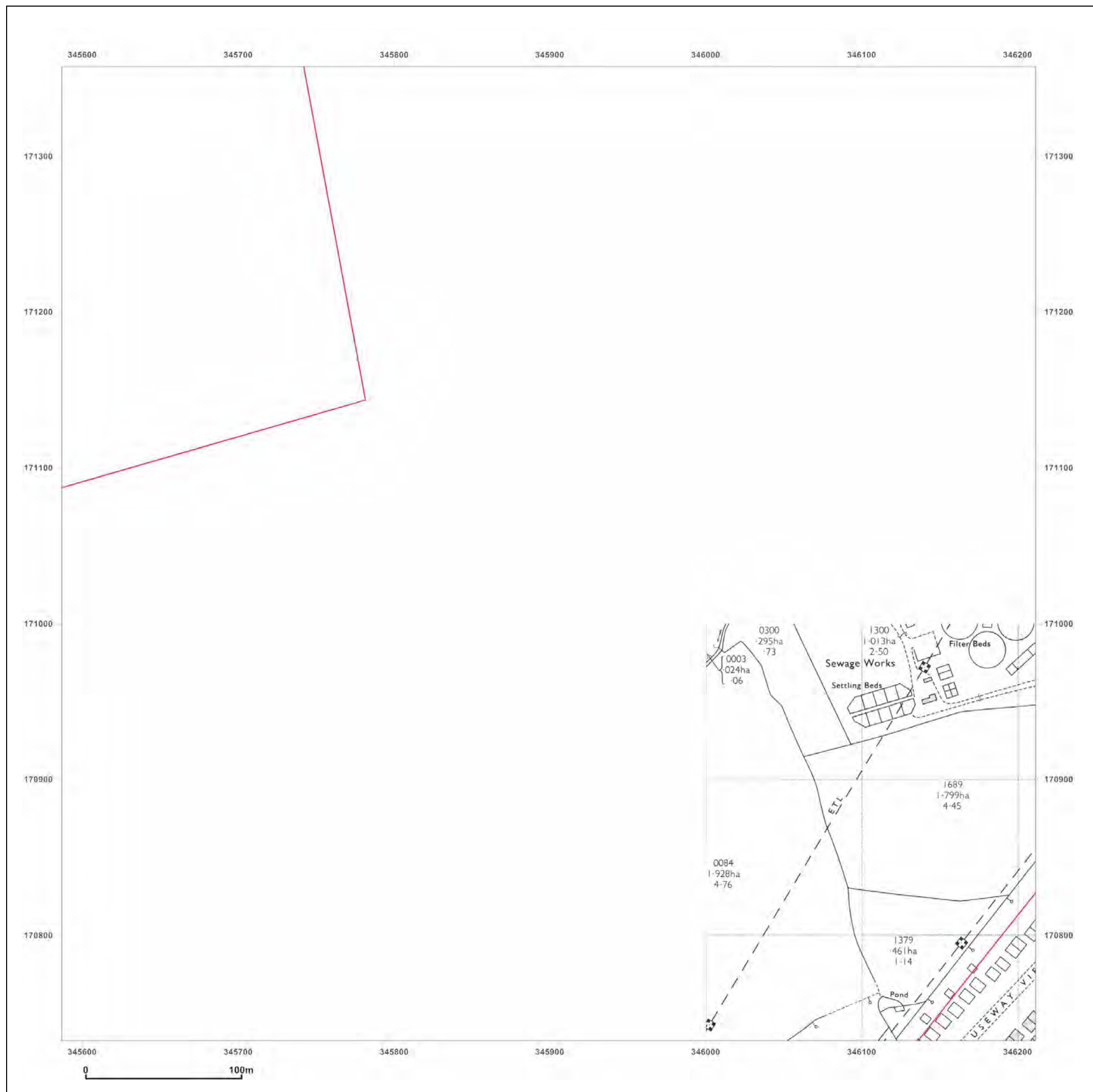
Produced by
 GroundSure Environmental Insight
 T: 08444 159000
 E: info@groundsurre.com
 W: www.groundsure.com

© Crown copyright and database rights 2013 Ordnance Survey 100035207

Production date: 23 May 2013

To view map legend click here [\[Link\]](#)



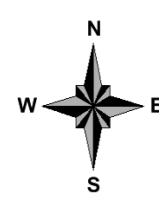




Site Details:
Hinkley Project

Client Ref: Hinkley Project; 13_PO_100.
Report Ref: HMD-278-816308_7_LS_G20
Grid Ref: 345899, 171045

Map Name: National Grid
Map date: 1971
Scale: 1:2,500
Printed at: 1:2,500



Produced by
GroundSure Environmental Insight
T: 08444 159000
E: info@groundsure.com
W: [\[Redacted\]](#)

© Crown copyright and database rights 2013 Ordnance Survey 100035207

Production date: 23 May 2013
To view map legend click here [\[Redacted\]](#)

Site Details:

Hinkley Project

Client Ref: Hinkley Project; 13_PO_100.
Report Ref: HMD-278-816308_7_LS_G20
Grid Ref: 345899, 171045

Map Name: County Series

Map date: 1932

Scale: 1:2,500

Printed at: 1:2,500



Surveyed 1932
 Revised 1932
 Edition N/A
 Copyright N/A
 Levelled N/A

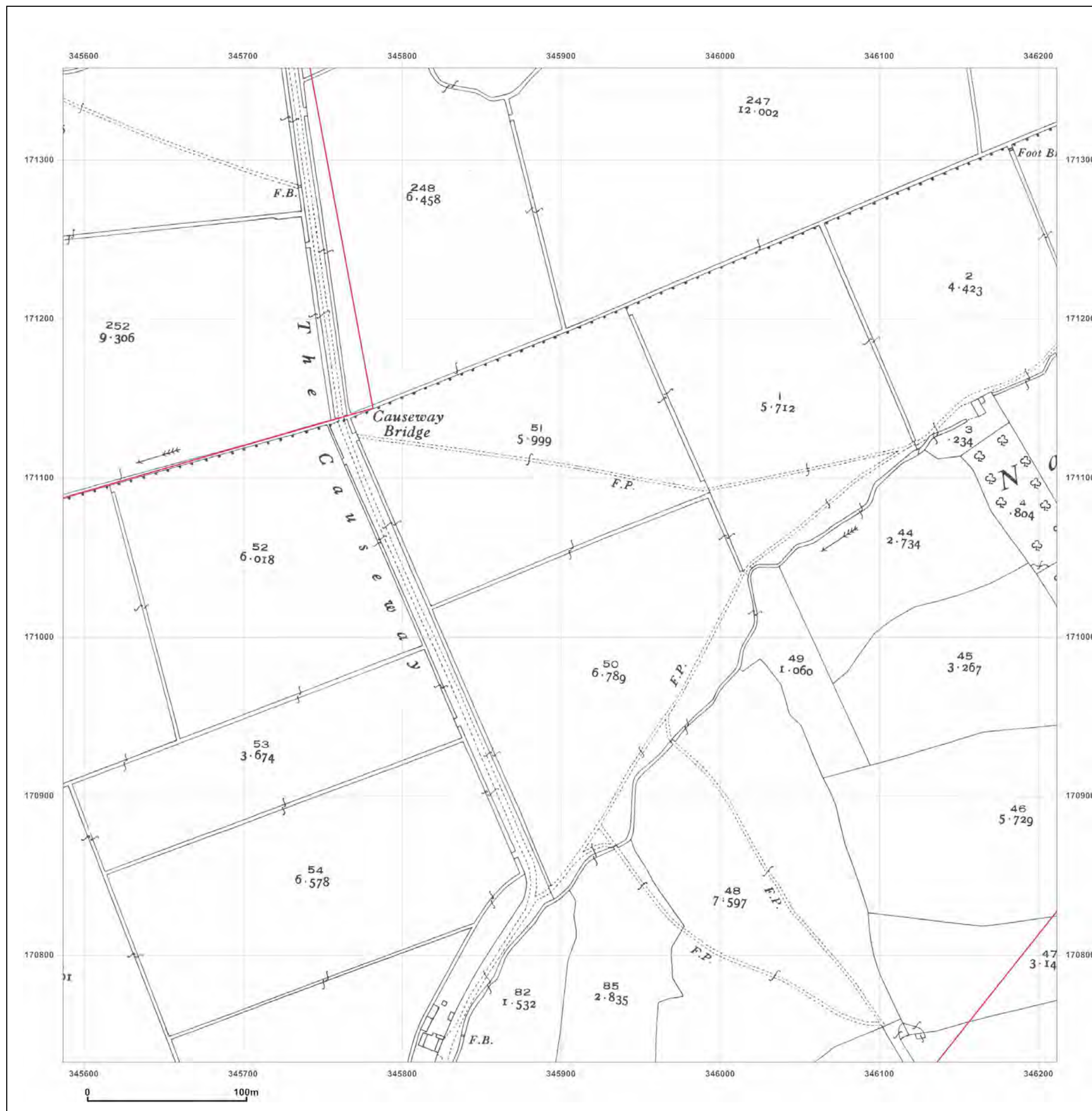


Produced by
 GroundSure Environmental Insight
 T: 08444 159000
 E: info@groundsure.com
 W: www.groundsure.com

© Crown copyright and database rights 2013 Ordnance Survey 100035207

Production date: 23 May 2013

To view map legend click here [\[Link\]](#)



Site Details:

Hinkley Project

Client Ref: Hinkley Project; 13_PO_100.
Report Ref: HMD-278-816308_7_LS_G20
Grid Ref: 345899, 171045

Map Name: County Series


Map date: 1903

Scale: 1:2,500

Printed at: 1:2,500



Surveyed 1903
 Revised 1903
 Edition N/A
 Copyright N/A
 Levelled N/A

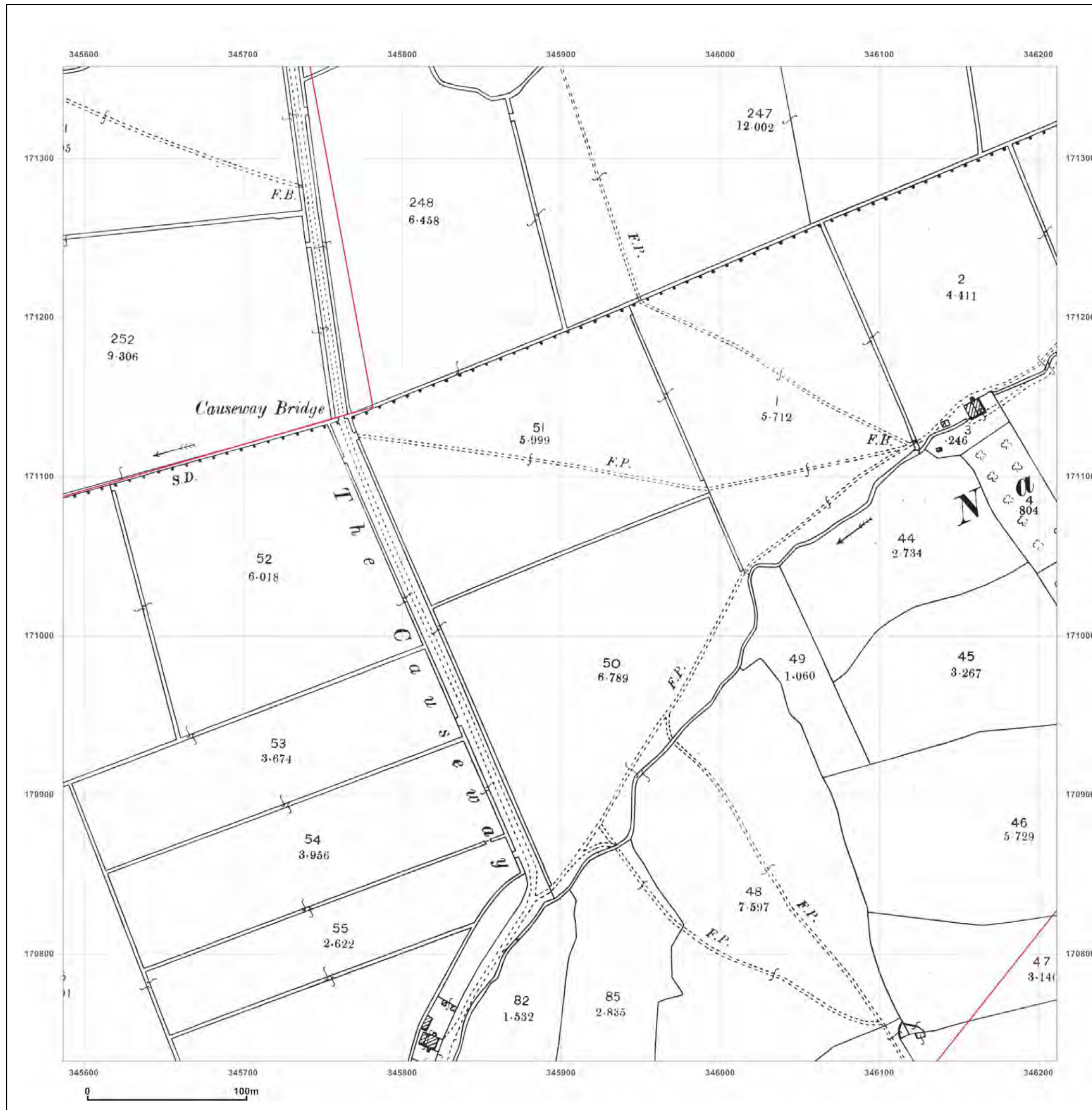


Produced by
 GroundSure Environmental Insight
 T: 08444 159000
 E: info@groundsurre.com
 W: www.groundsure.com

© Crown copyright and database rights 2013 Ordnance Survey 100035207

Production date: 23 May 2013

To view map legend click here [\[Link\]](#)



Site Details:

Hinkley Project

Client Ref: Hinkley Project; 13_PO_100.
Report Ref: HMD-278-816308_7_LS_G20
Grid Ref: 345899, 171045

Map Name: County Series


Map date: 1884

Scale: 1:2,500

Printed at: 1:2,500



Surveyed 1884
 Revised 1884
 Edition N/A
 Copyright N/A
 Levelled N/A

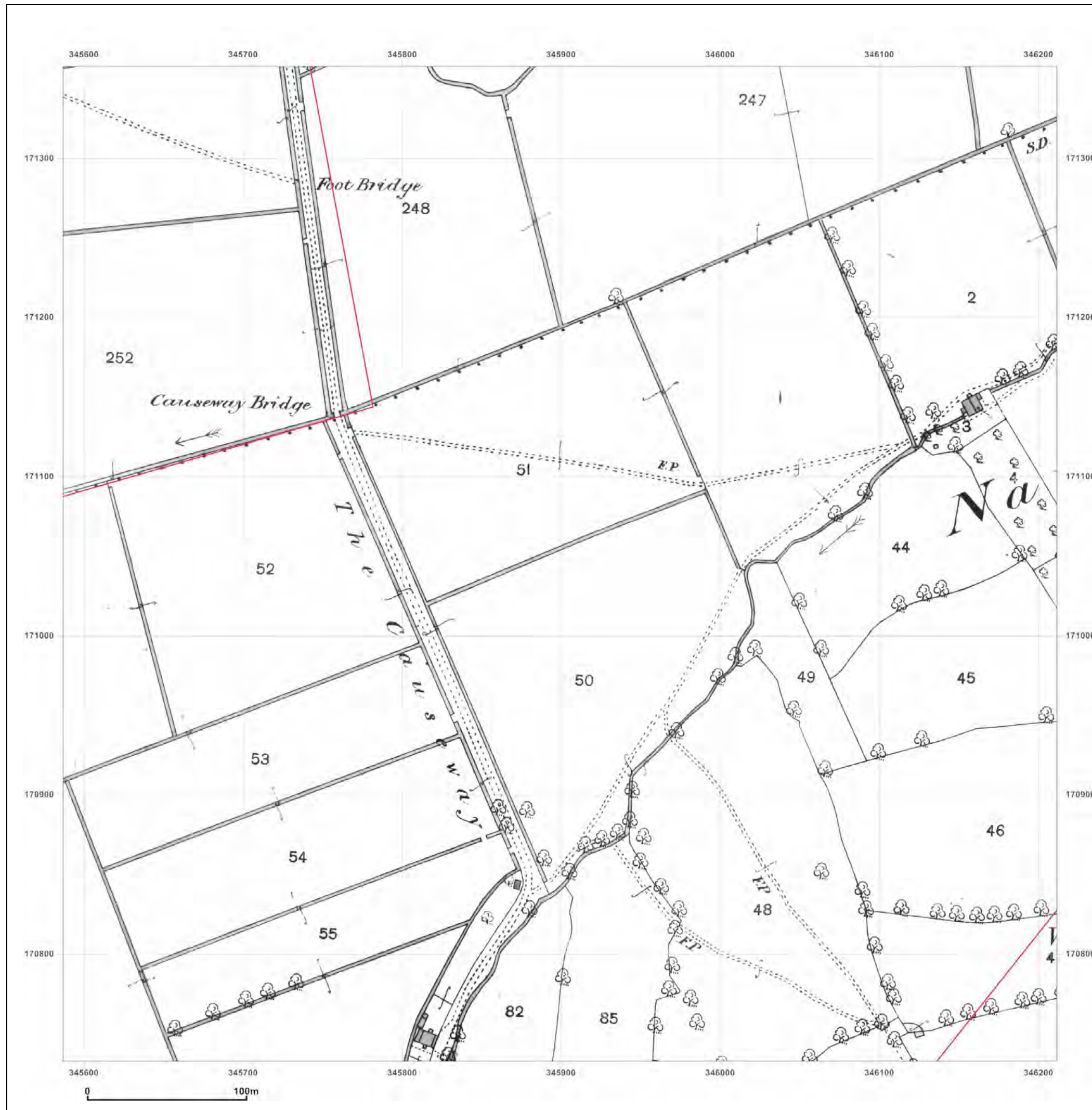


Produced by
 GroundSure Environmental Insight
 T: 08444 159000
 E: info@groundsure.com
 W: www.groundsure.com

© Crown copyright and database rights 2013 Ordnance Survey 100035207

Production date: 23 May 2013

To view map legend click here [\[Link\]](#)



Site Details:

Hinkley Project

Client Ref: Hinkley Project; 13_PO_100.
Report Ref: HMD-278-816308_7_LS_G19
Grid Ref: 345546, 171645

Map Name: National Grid

Map date: 1992

Scale: 1:2,500

Printed at: 1:2,500



Surveyed N/A
 Revised N/A
 Edition N/A
 Copyright 1992
 Levellled N/A



Produced by
 GroundSure Environmental Insight
 T: 08444 159000
 E: info@groundsure.com
 W: www.groundsure.com

© Crown copyright and database rights 2013 Ordnance Survey 100035207

Production date: 23 May 2013

To view map legend click here [\[Link\]](#)



Site Details:

Hinkley Project

Client Ref: Hinkley Project; 13_PO_100.
Report Ref: HMD-278-816308_7_LS_G19
Grid Ref: 345546, 171645

Map Name: National Grid

Map date: 1976

Scale: 1:2,500

Printed at: 1:2,500



Surveyed 1976
 Revised 1976
 Edition N/A
 Copyright 1977
 Levelled 1966



Produced by
 GroundSure Environmental Insight
 T: 08444 159000
 E: info@groundsure.com
 W: www.groundsure.com

© Crown copyright and database rights 2013 Ordnance Survey 100035207

Production date: 23 May 2013

To view map legend click here [\[Link\]](#)



Site Details:

Hinkley Project


Client Ref: Hinkley Project; 13_PO_100.
Report Ref: HMD-278-816308_7_LS_G19
Grid Ref: 345546, 171645

Map Name: County Series

Map date: 1932

Scale: 1:2,500

Printed at: 1:2,500



Surveyed 1932
 Revised 1932
 Edition N/A
 Copyright N/A
 Levelled N/A

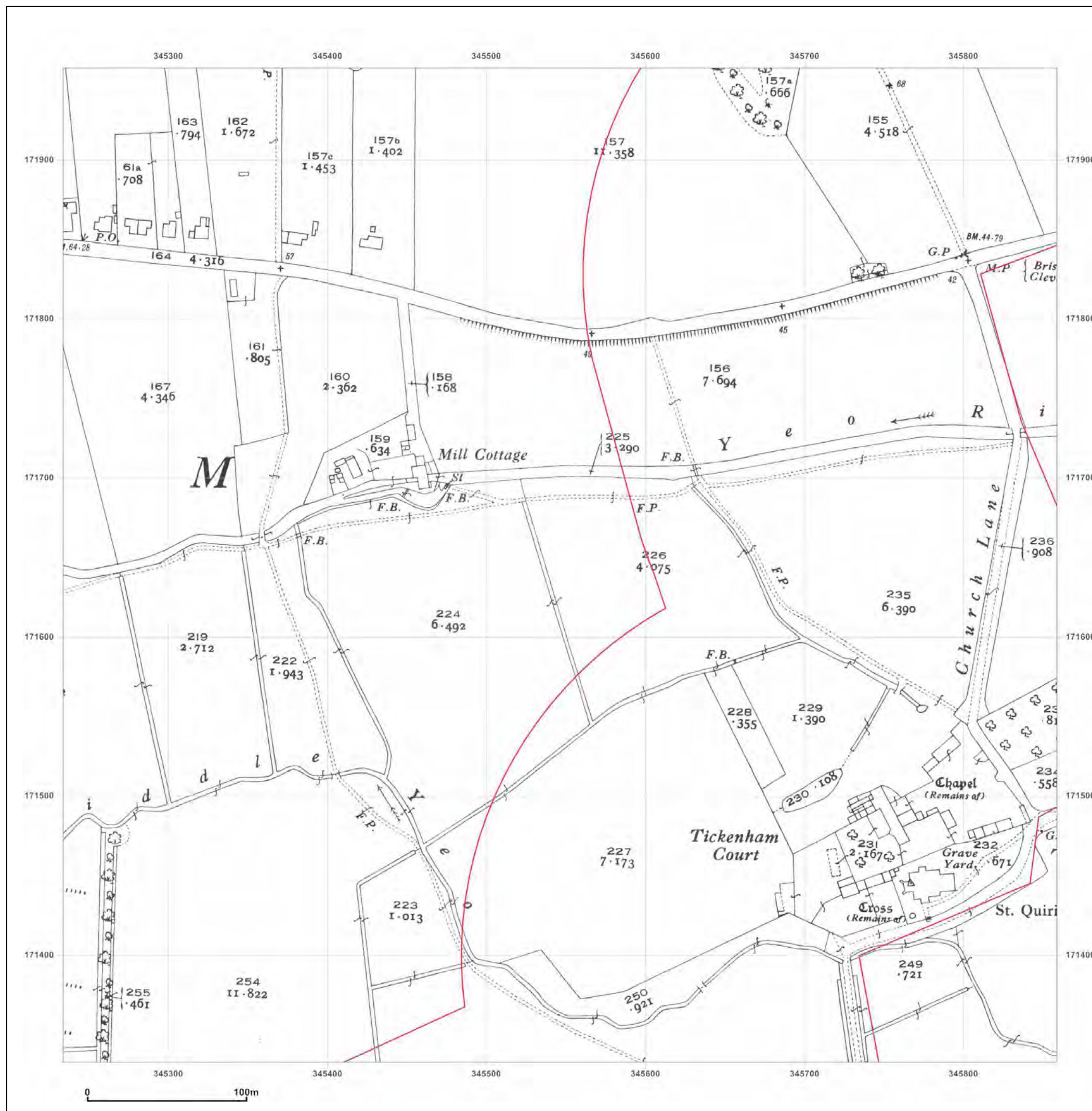


Produced by
 GroundSure Environmental Insight
 T: 08444 159000
 E: info@groundsure.com
 W: www.groundsure.com

© Crown copyright and database rights 2013 Ordnance Survey 100035207

Production date: 23 May 2013

To view map legend click here [\[Link\]](#)



Site Details:

Hinkley Project


Client Ref: Hinkley Project; 13_PO_100.
Report Ref: HMD-278-816308_7_LS_G19
Grid Ref: 345546, 171645

Map Name: County Series

Map date: 1903

Scale: 1:2,500

Printed at: 1:2,500



Surveyed 1903
 Revised 1903
 Edition N/A
 Copyright N/A
 Levelled N/A

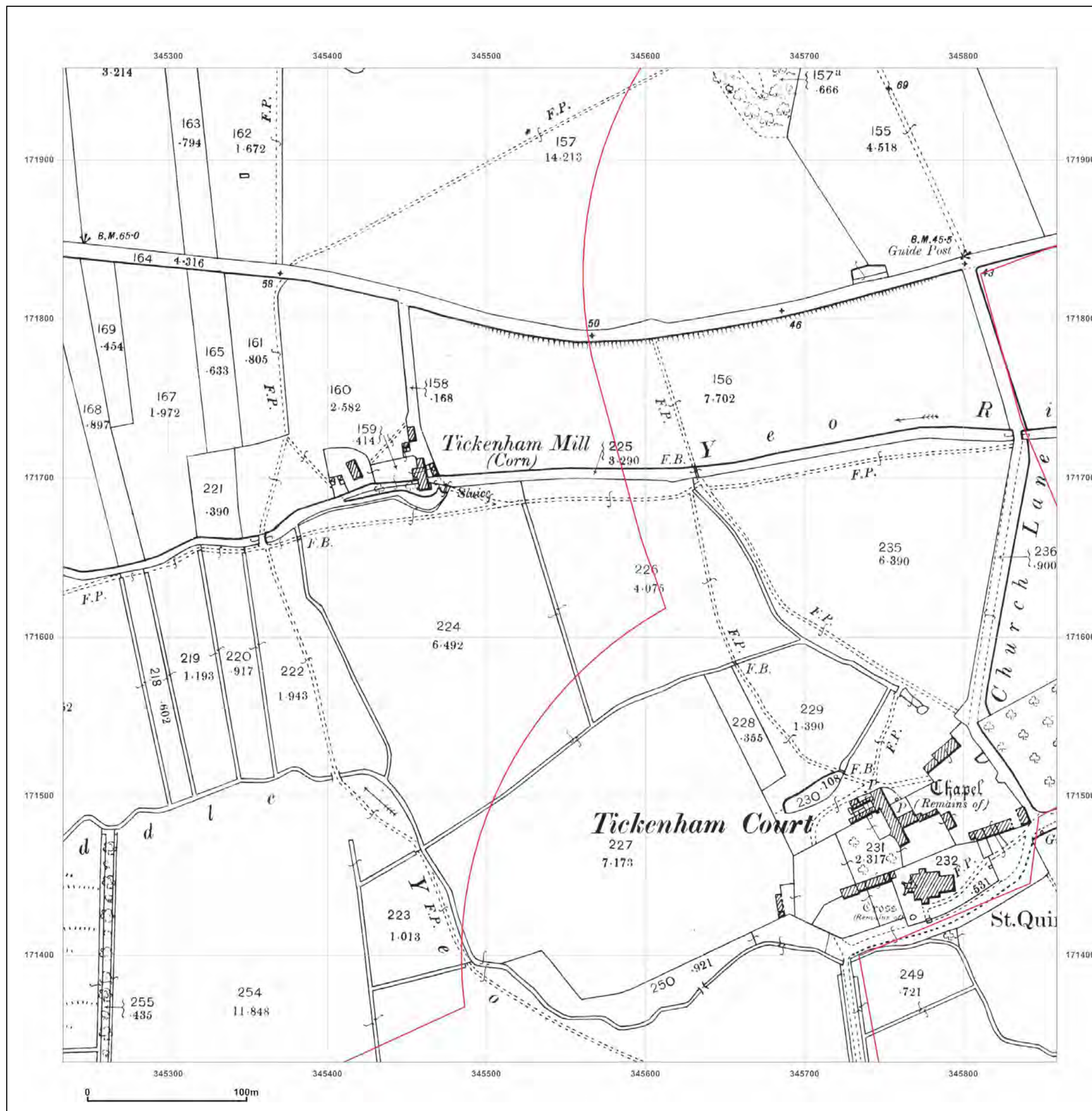


Produced by
 GroundSure Environmental Insight
 T: 08444 159000
 E: info@groundsurre.com
 W: www.groundsure.com

© Crown copyright and database rights 2013 Ordnance Survey 100035207

Production date: 23 May 2013

To view map legend click here [\[Link\]](#)



Site Details:

Hinkley Project

Client Ref: Hinkley Project; 13_PO_100.
Report Ref: HMD-278-816308_7_LS_G19
Grid Ref: 345546, 171645

Map Name: County Series

Map date: 1884

Scale: 1:2,500

Printed at: 1:2,500



Surveyed 1884
 Revised 1884
 Edition N/A
 Copyright N/A
 Levelled N/A

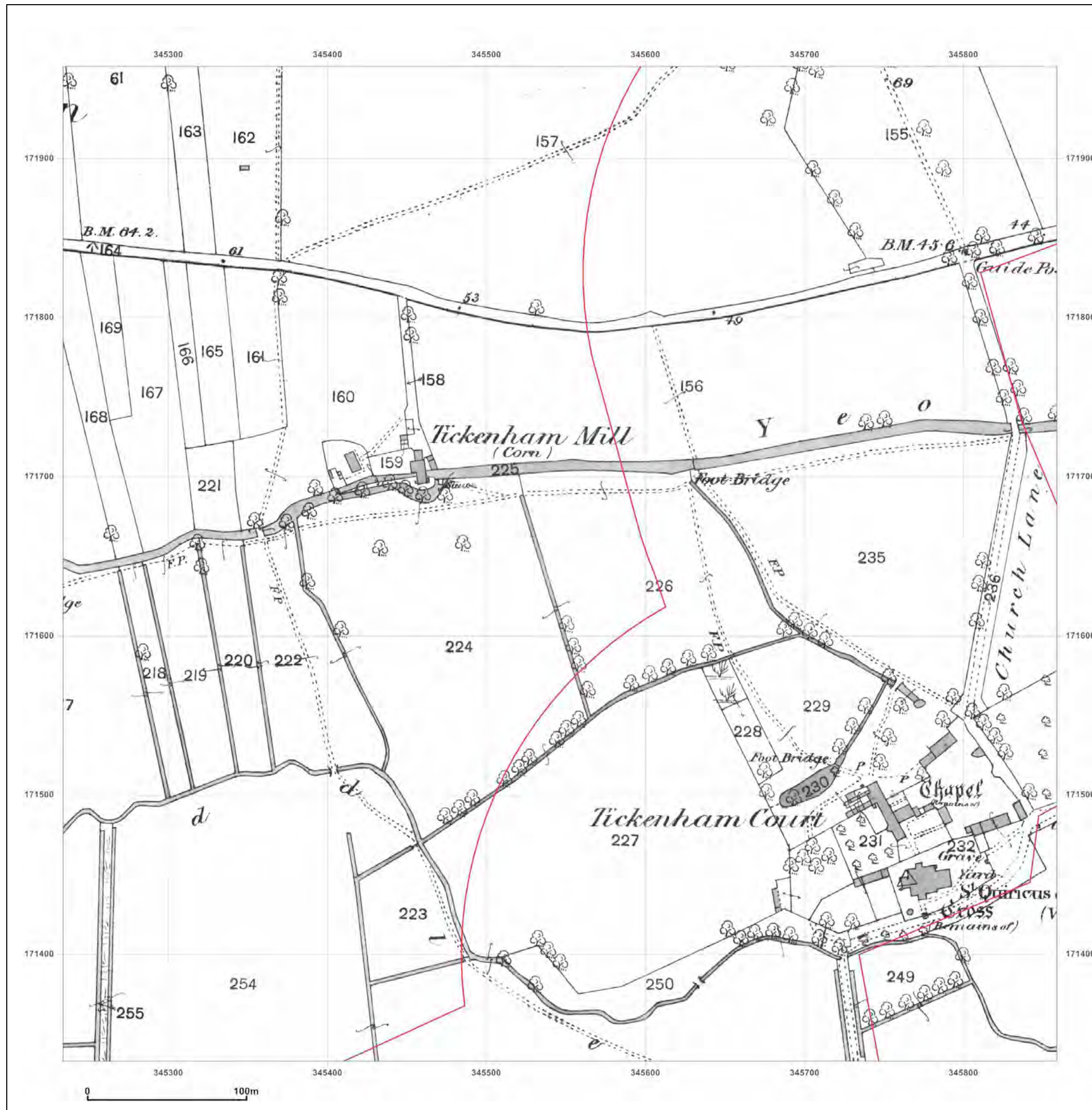


Produced by
 GroundSure Environmental Insight
 T: 08444 159000
 E: info@groundsure.com
 W: www.groundsure.com

© Crown copyright and database rights 2013 Ordnance Survey 100035207

Production date: 23 May 2013

To view map legend click here [\[Link\]](#)



Site Details:

Hinkley Project

Client Ref: Hinkley Project; 13_PO_100.
Report Ref: HMD-278-816308_7_LS_G18
Grid Ref: 345544, 172244

Map Name: National Grid

Map date: 1992

Scale: 1:2,500

Printed at: 1:2,500



Surveyed N/A
 Revised N/A
 Edition N/A
 Copyright 1992
 Levelled N/A

Surveyed N/A
 Revised N/A
 Edition N/A
 Copyright 1992
 Levelled N/A

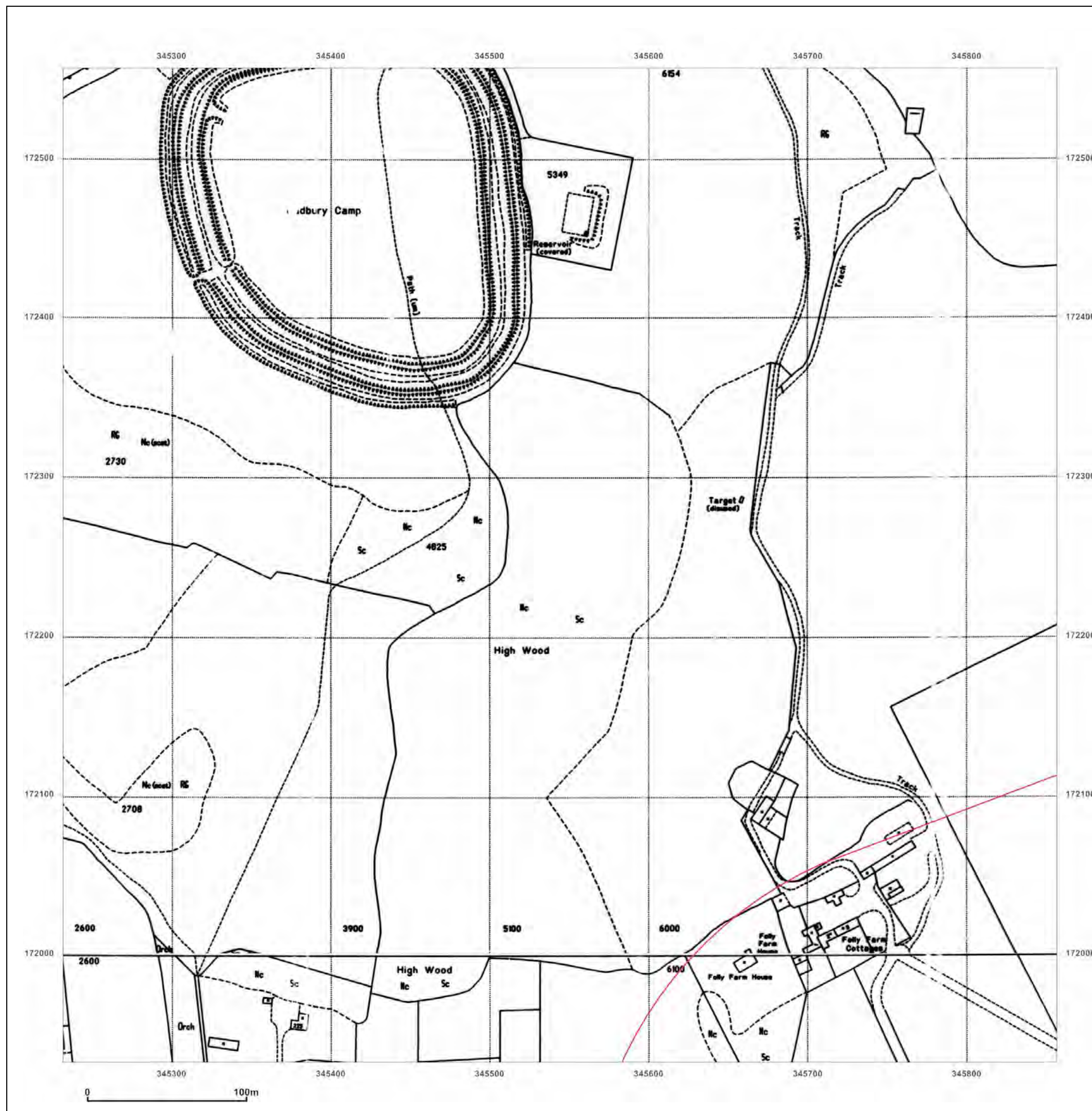


Produced by
 GroundSure Environmental Insight
 T: 08444 159000
 E: info@groundsure.com
 W: www.groundsure.com

© Crown copyright and database rights 2013 Ordnance Survey 100035207

Production date: 23 May 2013

To view map legend click here [\[Link\]](#)



Site Details:

Hinkley Project

Client Ref: Hinkley Project; 13_PO_100.
Report Ref: HMD-278-816308_7_LS_G18
Grid Ref: 345544, 172244

Map Name: National Grid


Map date: 1976

Scale: 1:2,500

Printed at: 1:2,500



Surveyed 1976
 Revised 1976
 Edition N/A
 Copyright 1977
 Levelled 1966



Surveyed 1976
 Revised 1976
 Edition N/A
 Copyright 1977
 Levelled 1966



Produced by
 GroundSure Environmental Insight
 T: 08444 159000
 E: info@groundsure.com
 W: www.groundsure.com

© Crown copyright and database rights 2013 Ordnance Survey 100035207

Production date: 23 May 2013

To view map legend click here [\[Link\]](#)



Site Details:

Hinkley Project

Client Ref: Hinkley Project; 13_PO_100.
Report Ref: HMD-278-816308_7_LS_G18
Grid Ref: 345544, 172244

Map Name: County Series

Map date: 1932

Scale: 1:2,500

Printed at: 1:2,500



Surveyed 1932
 Revised 1932
 Edition N/A
 Copyright N/A
 Levelled N/A

Surveyed 1932
 Revised 1932
 Edition N/A
 Copyright N/A
 Levelled N/A

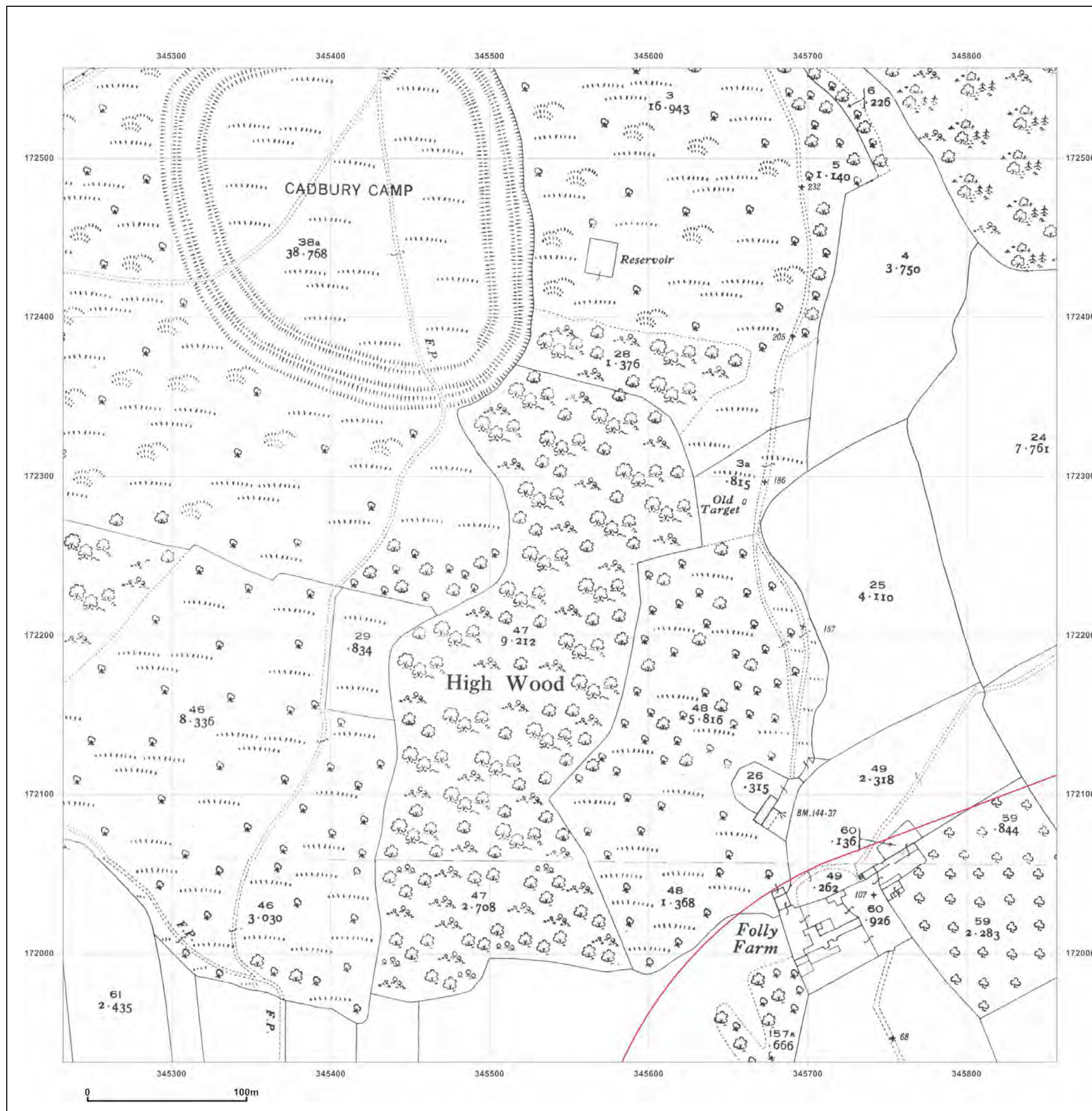


Produced by
 GroundSure Environmental Insight
 T: 08444 159000
 E: info@groundsurre.com
 W: www.groundsure.com

© Crown copyright and database rights 2013 Ordnance Survey 100035207

Production date: 23 May 2013

To view map legend click here [\[Link\]](#)



Site Details:

Hinkley Project

Client Ref: Hinkley Project; 13_PO_100.
Report Ref: HMD-278-816308_7_LS_G18
Grid Ref: 345544, 172244

Map Name: County Series

Map date: 1884

Scale: 1:2,500

Printed at: 1:2,500



Surveyed 1884
 Revised 1884
 Edition N/A
 Copyright N/A
 Levelled N/A

Surveyed 1884
 Revised 1884
 Edition N/A
 Copyright N/A
 Levelled N/A

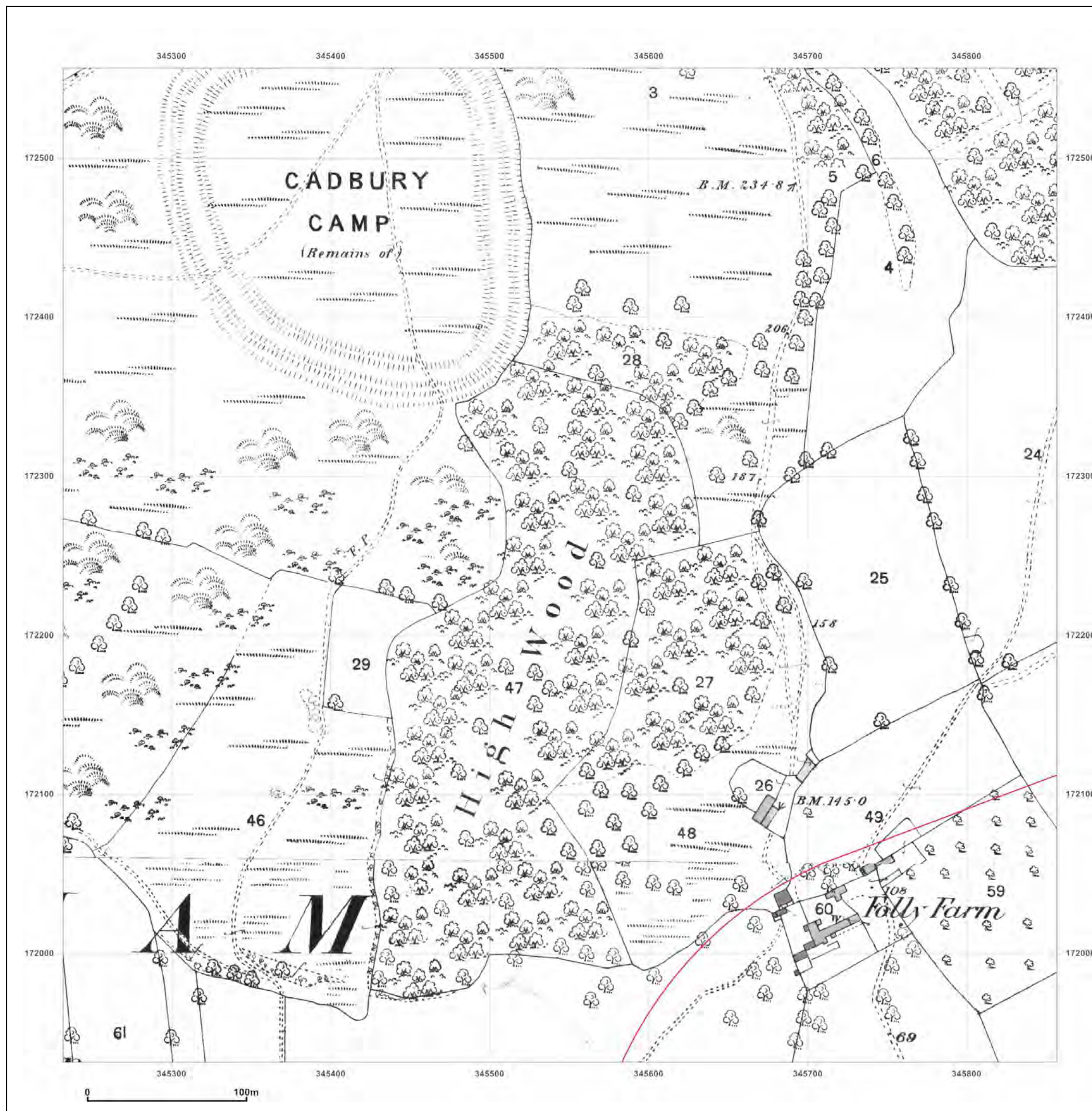


Produced by
 GroundSure Environmental Insight
 T: 08444 159000
 E: info@groundsure.com
 W: www.groundsure.com

© Crown copyright and database rights 2013 Ordnance Survey 100035207

Production date: 23 May 2013

To view map legend click here [\[Link\]](#)



Site Details:

Hinkley Project

Client Ref: Hinkley Project; 13_PO_100.
Report Ref: HMD-278-816308_7_LS_F23
Grid Ref: 345033, 169244

Map Name: National Grid


Map date: 1992

Scale: 1:2,500

Printed at: 1:2,500



Surveyed N/A
 Revised N/A
 Edition N/A
 Copyright 1992
 Levelled N/A

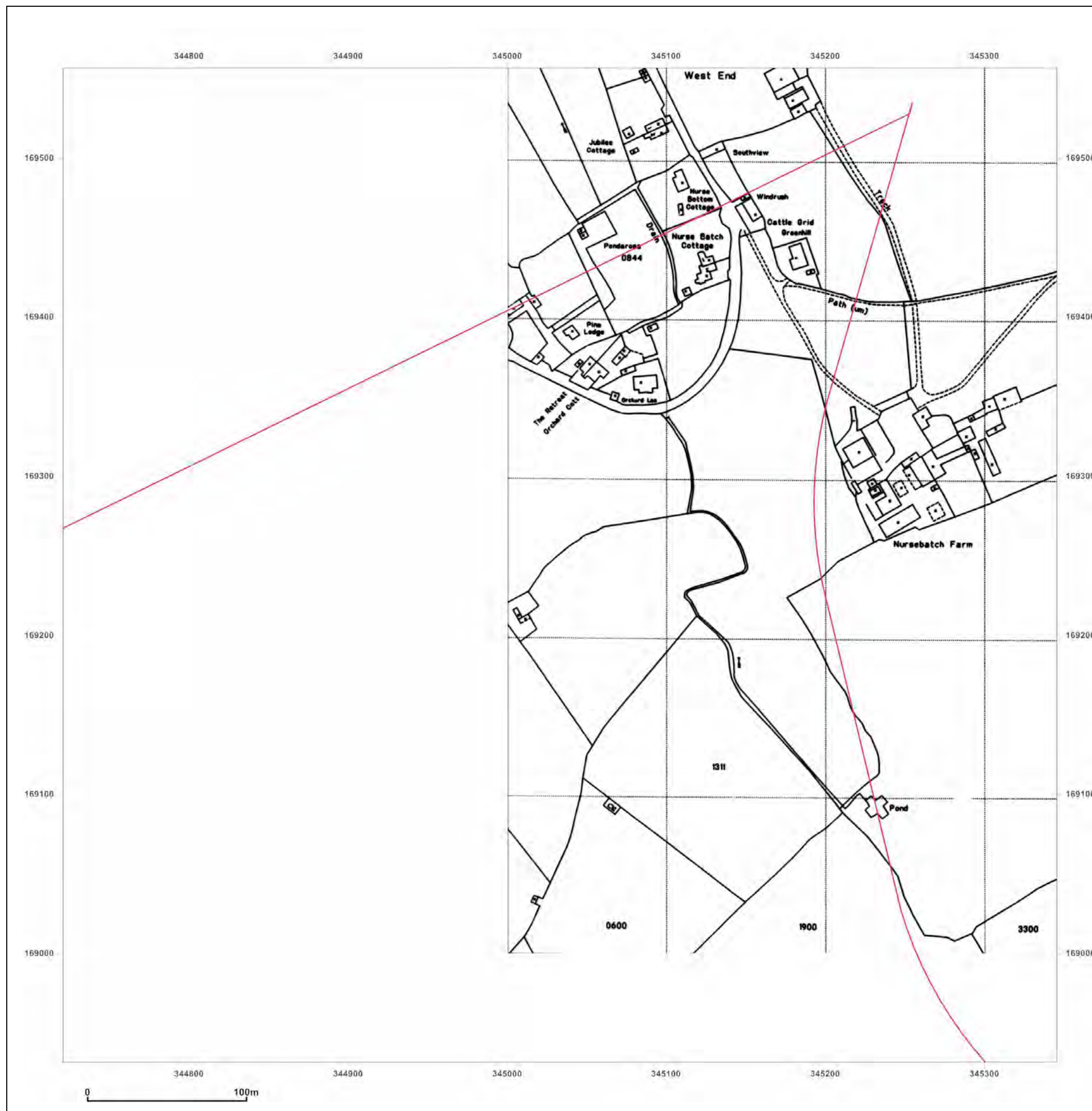


Produced by
 GroundSure Environmental Insight
 T: 08444 159000
 E: info@groundsure.com
 W: www.groundsure.com

© Crown copyright and database rights 2013 Ordnance Survey 100035207

Production date: 23 May 2013

To view map legend click here [\[Link\]](#)



Site Details:

Hinkley Project

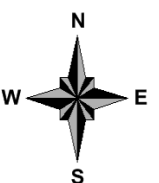
Client Ref: Hinkley Project; 13_PO_100.
Report Ref: HMD-278-816308_7_LS_F23
Grid Ref: 345033, 169244

Map Name: National Grid

Map date: 1988-1990

Scale: 1:2,500

Printed at: 1:2,500



Surveyed 1966
 Revised 1990
 Edition N/A
 Copyright 1990
 Levelled 1966

Surveyed 1966
 Revised 1988
 Edition N/A
 Copyright 1988
 Levelled 1966

Surveyed 1966
 Revised 1990
 Edition N/A
 Copyright 1990
 Levelled 1966

Surveyed 1966
 Revised 1990
 Edition N/A
 Copyright 1990
 Levelled 1966

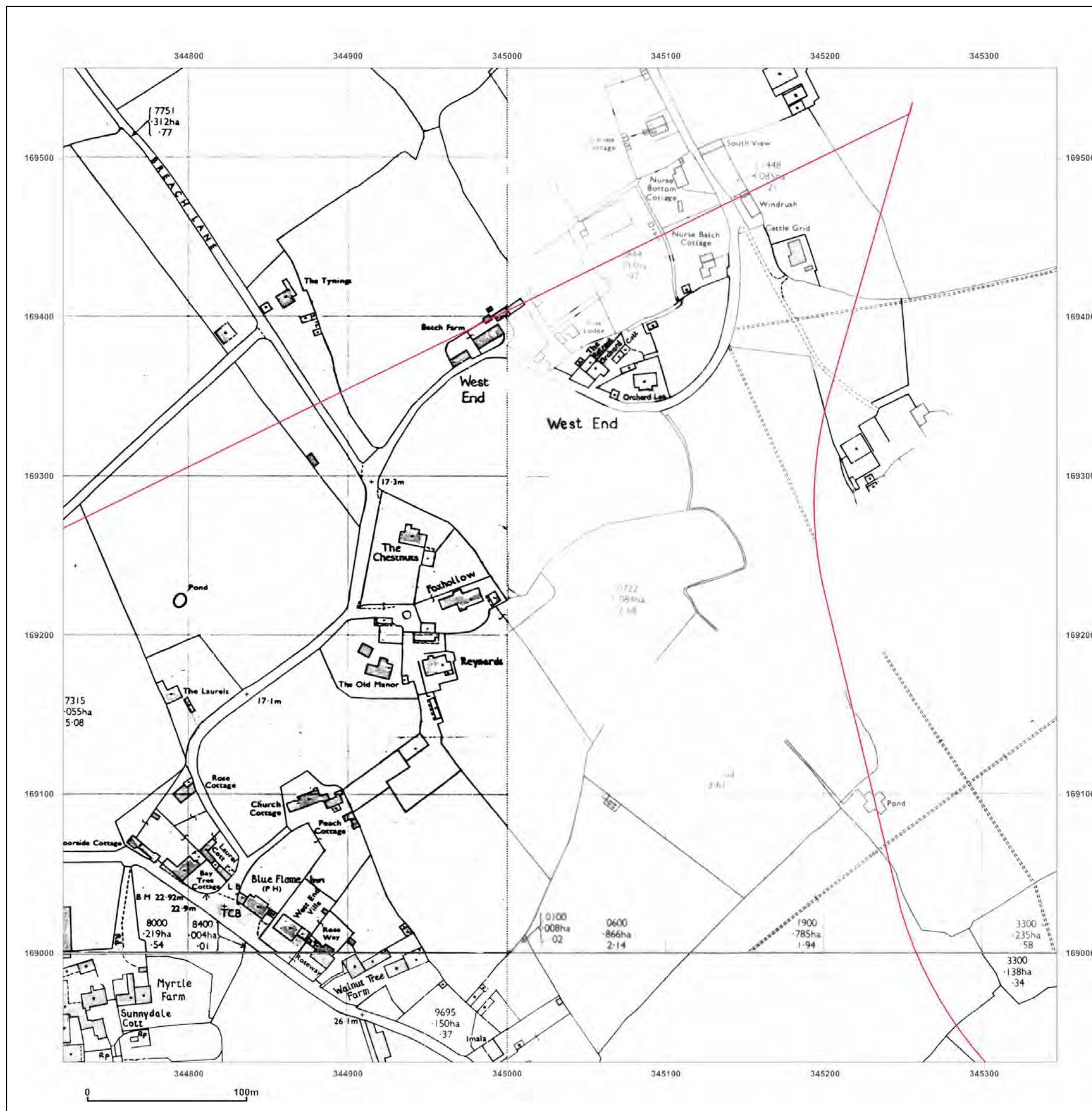


Produced by
 GroundSure Environmental Insight
 T: 08444 159000
 E: info@groundsure.com
 W: www.groundsure.com

© Crown copyright and database rights 2013 Ordnance Survey 100035207

Production date: 23 May 2013

To view map legend click here [\[Link\]](#)



Site Details:

Hinkley Project

Client Ref: Hinkley Project; 13_PO_100.
Report Ref: HMD-278-816308_7_LS_F23
Grid Ref: 345033, 169244

Map Name: National Grid


Map date: 1988

Scale: 1:2,500

Printed at: 1:2,500



Surveyed 1966
 Revised 1988
 Edition N/A
 Copyright 1988
 Levelled 1966

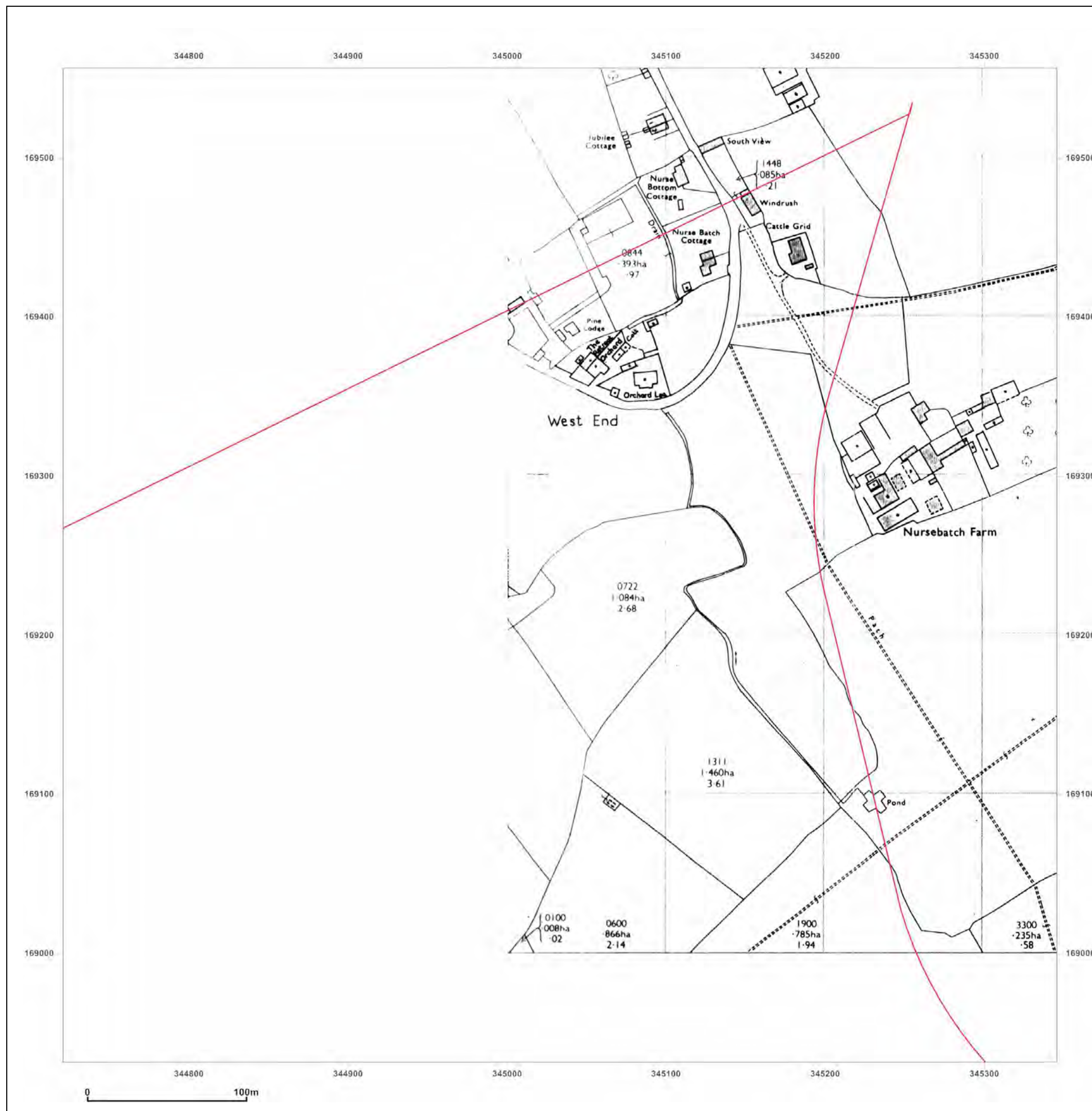


Produced by
 GroundSure Environmental Insight
 T: 08444 159000
 E: info@groundsure.com
 W: www.groundsure.com

© Crown copyright and database rights 2013 Ordnance Survey 100035207

Production date: 23 May 2013

To view map legend click here [\[Link\]](#)



Site Details:

Hinkley Project

Client Ref: Hinkley Project; 13_PO_100.
Report Ref: HMD-278-816308_7_LS_F23
Grid Ref: 345033, 169244

Map Name: National Grid

Map date: 1972

Scale: 1:2,500

Printed at: 1:2,500



Surveyed 1972
 Revised 1972
 Edition N/A
 Copyright 1973
 Levelled 1966

Surveyed 1972
 Revised 1972
 Edition N/A
 Copyright 1973
 Levelled 1966

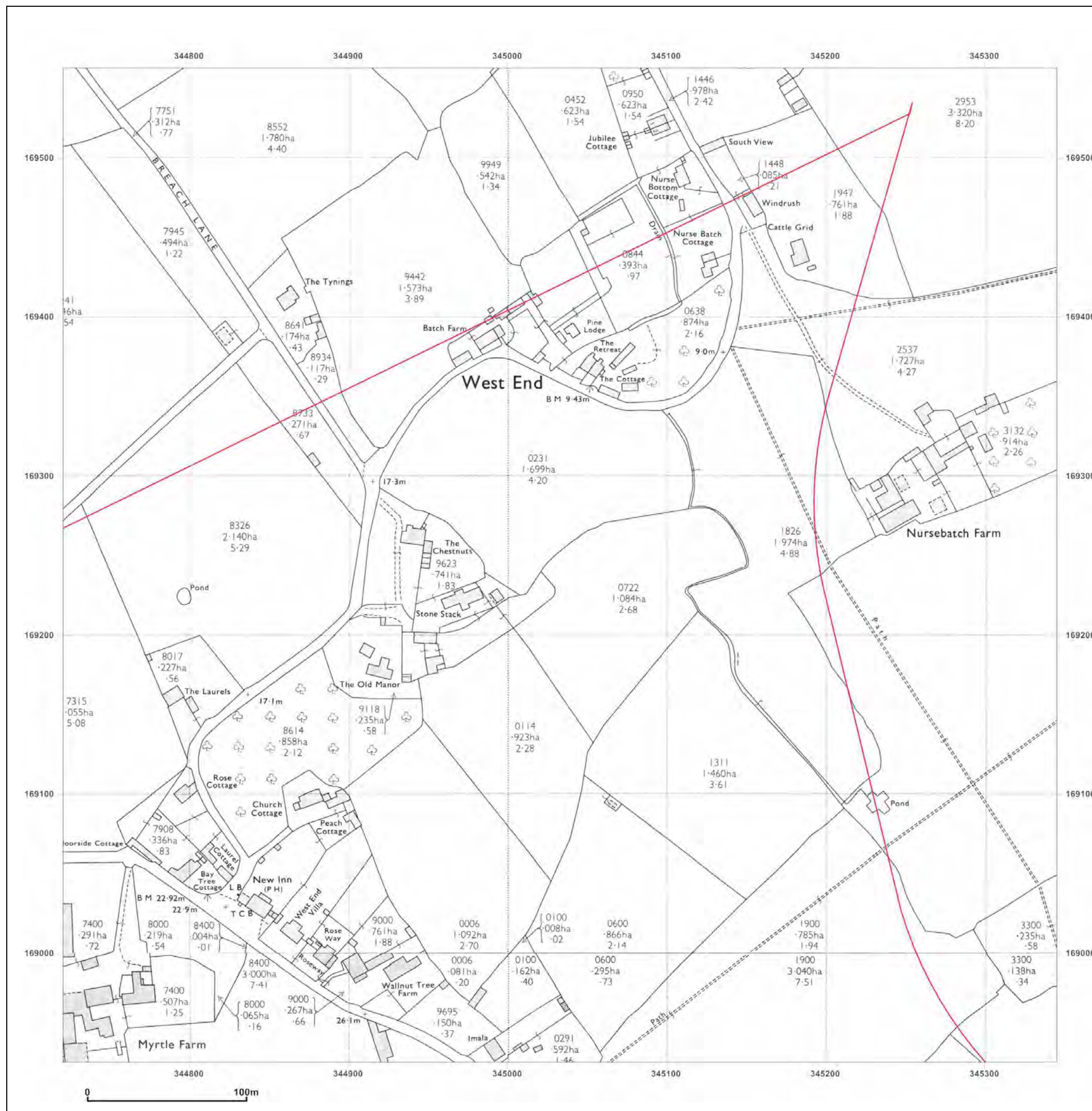


Produced by
 GroundSure Environmental Insight
 T: 08444 159000
 E: info@groundsure.com
 W: www.groundsure.com

© Crown copyright and database rights 2013 Ordnance Survey 100035207

Production date: 23 May 2013

To view map legend click here [\[Link\]](#)



Site Details:

Hinkley Project

Client Ref: Hinkley Project; 13_PO_100.
Report Ref: HMD-278-816308_7_LS_F23
Grid Ref: 345033, 169244

Map Name: County Series

Map date: 1931

Scale: 1:2,500

Printed at: 1:2,500



Surveyed 1931
 Revised 1931
 Edition N/A
 Copyright N/A
 Levelled N/A

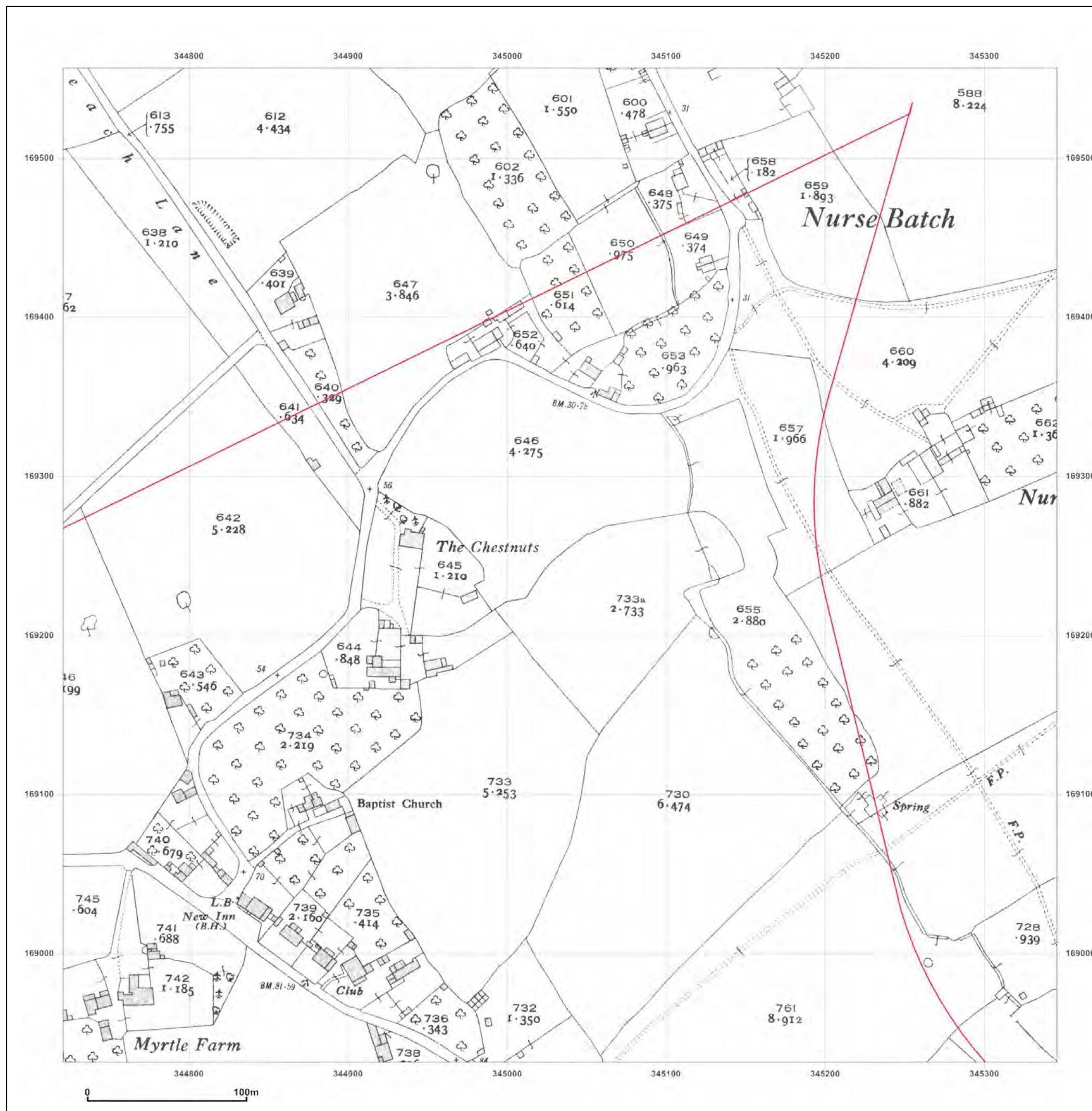


Produced by
 GroundSure Environmental Insight
 T: 08444 159000
 E: info@groundsure.com
 W: www.groundsure.com

© Crown copyright and database rights 2013 Ordnance Survey 100035207

Production date: 23 May 2013

To view map legend click here [\[Link\]](#)



Site Details:

Hinkley Project


Client Ref: Hinkley Project; 13_PO_100.
Report Ref: HMD-278-816308_7_LS_F23
Grid Ref: 345033, 169244

Map Name: County Series

Map date: 1903

Scale: 1:2,500

Printed at: 1:2,500



Surveyed 1903
 Revised 1903
 Edition N/A
 Copyright N/A
 Levelled N/A

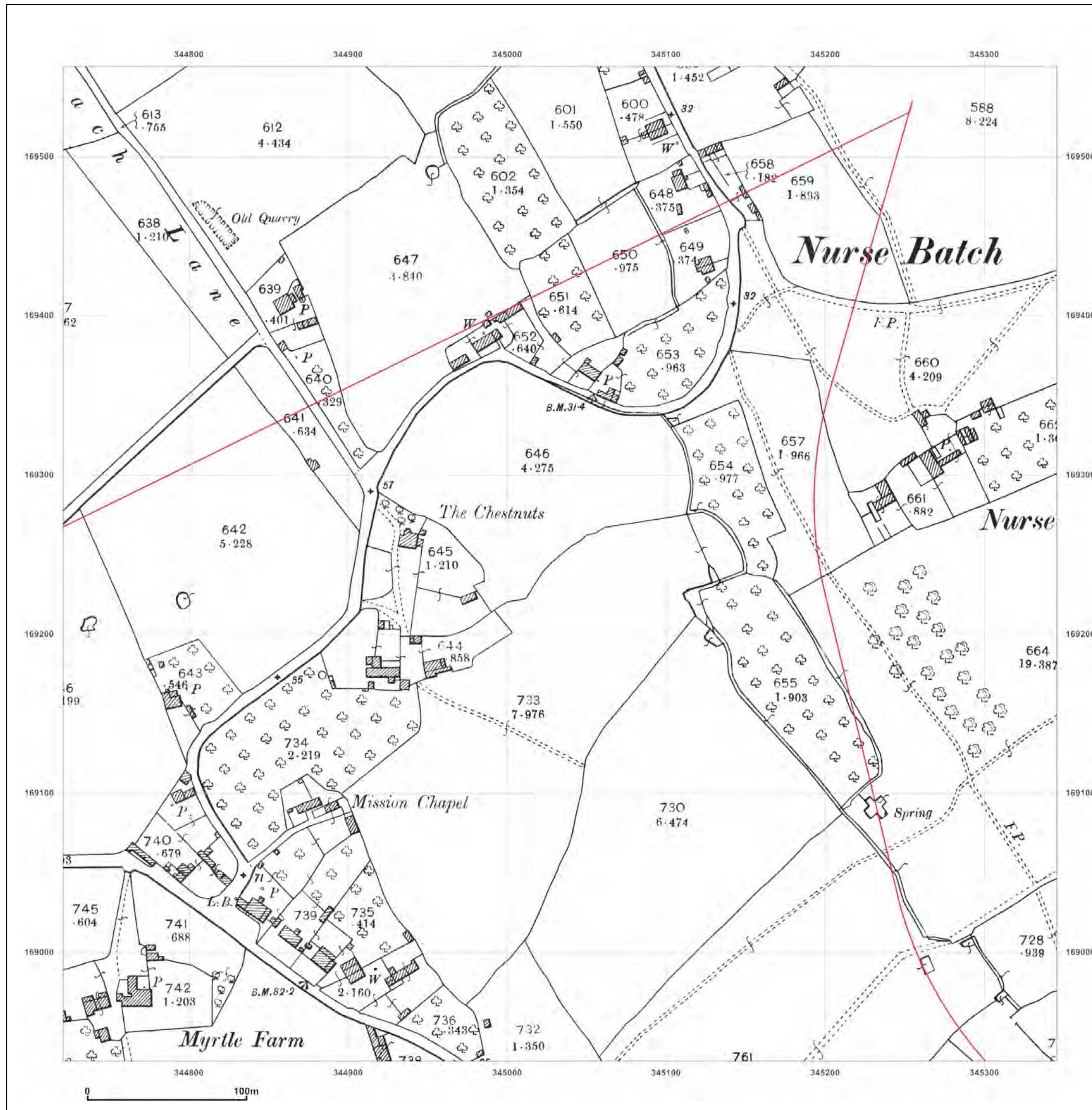


Produced by
 GroundSure Environmental Insight
 T: 08444 159000
 E: info@groundsure.com
 W: www.groundsure.com

© Crown copyright and database rights 2013 Ordnance Survey 100035207

Production date: 23 May 2013

To view map legend click here [\[Link\]](#)



Site Details:

Hinkley Project

Client Ref: Hinkley Project; 13_PO_100.
Report Ref: HMD-278-816308_7_LS_F23
Grid Ref: 345033, 169244

Map Name: County Series

Map date: 1885

Scale: 1:2,500

Printed at: 1:2,500



Surveyed 1885
 Revised 1885
 Edition N/A
 Copyright N/A
 Levelled N/A

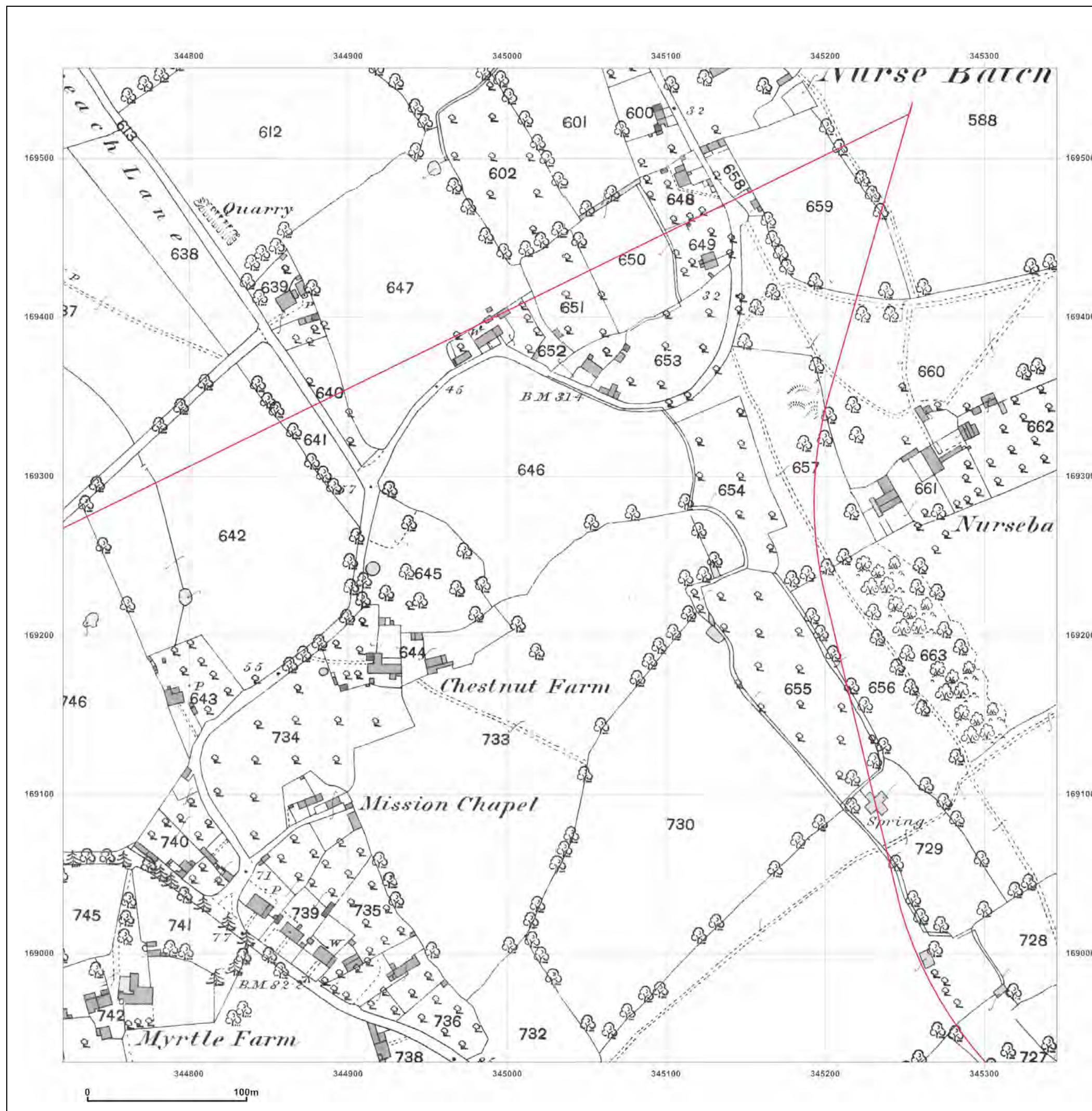


Produced by
 GroundSure Environmental Insight
 T: 08444 159000
 E: info@groundsure.com
 W: www.groundsure.com

© Crown copyright and database rights 2013 Ordnance Survey 100035207

Production date: 23 May 2013

To view map legend click here [\[Link\]](#)



Site Details:

Hinkley Project

Client Ref: Hinkley Project; 13_PO_100.
Report Ref: HMD-278-816308_7_LS_F22
Grid Ref: 345033, 169844

Map Name: National Grid


Map date: 1992

Scale: 1:1,250

Printed at: 1:2,500



Surveyed N/A
Revised N/A
Edition N/A
Copyright 1992
Levelled N/A

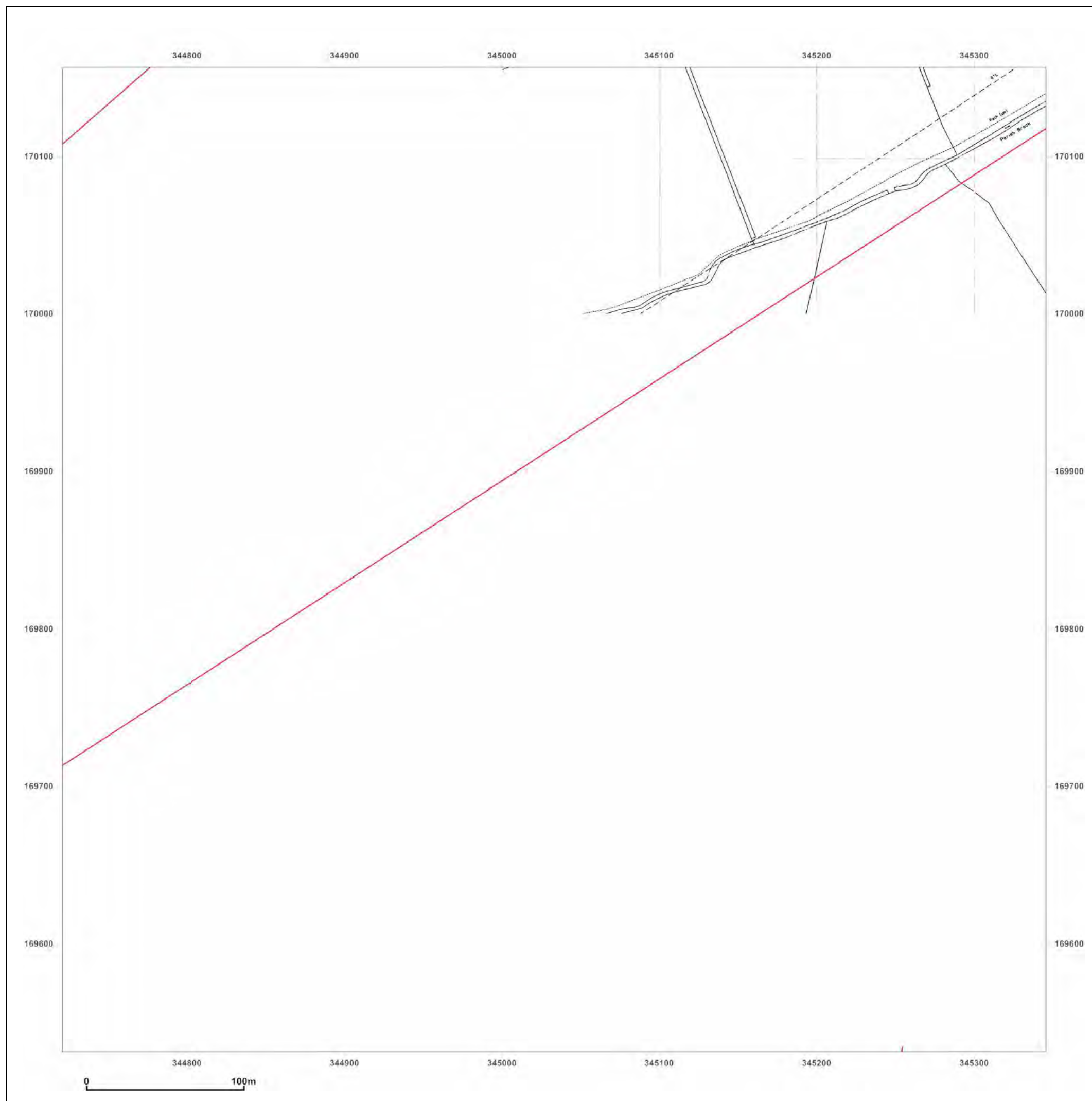


Produced by
GroundSure Environmental Insight
T: 08444 159000
E: info@groundsure.com
W: www.groundsure.com

© Crown copyright and database rights 2013 Ordnance Survey 100035207

Production date: 23 May 2013

To view map legend click here [\[redacted\]](#)



Site Details:

Hinkley Project



Client Ref: Hinkley Project; 13_PO_100.
Report Ref: HMD-278-816308_7_LS_F22
Grid Ref: 345033, 169844

Map Name: National Grid

Map date: 1992

Scale: 1:2,500

Printed at: 1:2,500



Surveyed N/A
 Revised N/A
 Edition N/A
 Copyright 1992
 Levelled N/A

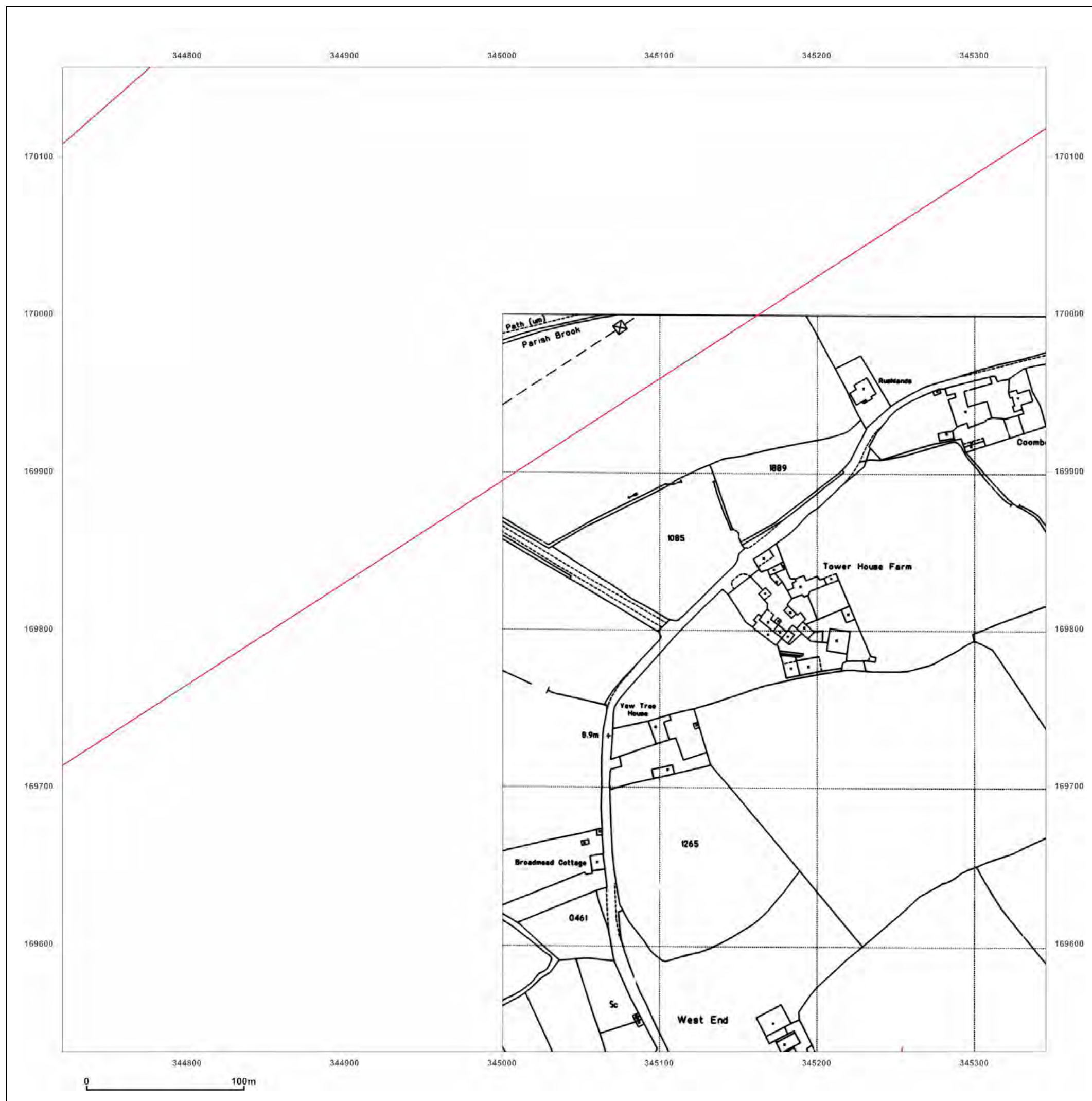


Produced by
 GroundSure Environmental Insight
 T: 08444 159000
 E: info@groundsure.com
 W: www.groundsure.com

© Crown copyright and database rights 2013 Ordnance Survey 100035207

Production date: 23 May 2013

To view map legend click here [\[Link\]](#)



Site Details:

Hinkley Project

Client Ref: Hinkley Project; 13_PO_100.
Report Ref: HMD-278-816308_7_LS_F22
Grid Ref: 345033, 169844

Map Name: National Grid

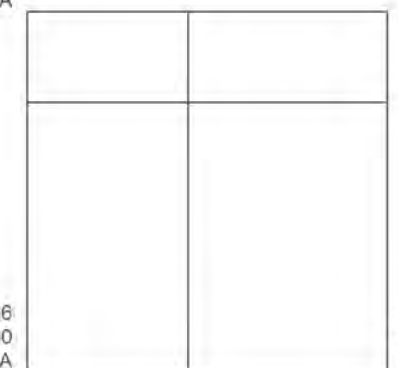
Map date: 1988-1992

Scale: 1:2,500

Printed at: 1:2,500



Surveyed N/A
 Revised N/A
 Edition N/A
 Copyright 1992
 Levelled N/A



Surveyed 1966
 Revised 1990
 Edition N/A
 Copyright 1990
 Levelled 1966

Surveyed 1966
 Revised 1988
 Edition N/A
 Copyright 1988
 Levelled 1966

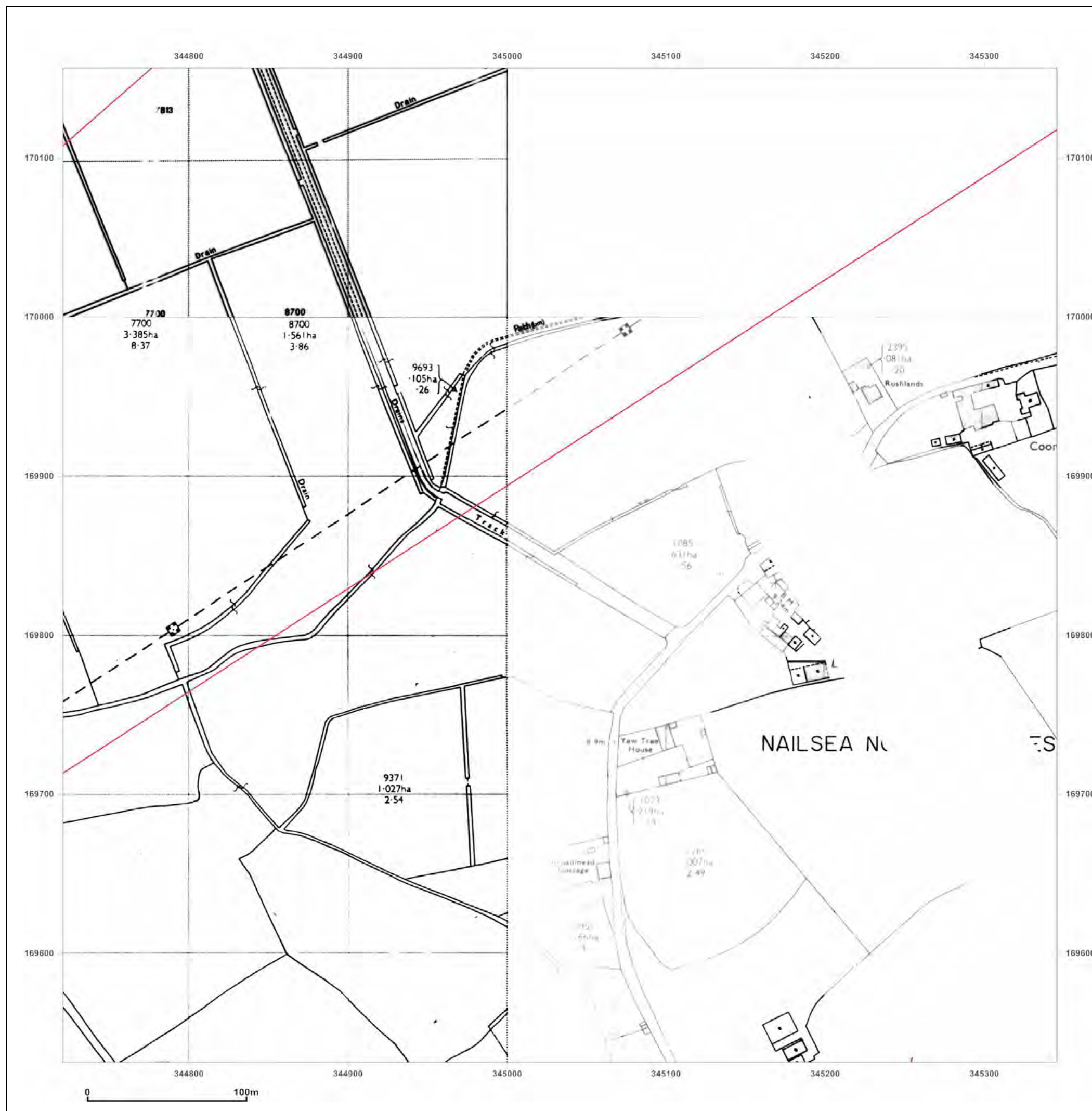


Produced by
 GroundSure Environmental Insight
 T: 08444 159000
 E: info@groundsure.com
 W: www.groundsure.com

© Crown copyright and database rights 2013 Ordnance Survey 100035207

Production date: 23 May 2013

To view map legend click here [\[Link\]](#)



Site Details:

Hinkley Project

Client Ref: Hinkley Project; 13_PO_100.
Report Ref: HMD-278-816308_7_LS_F22
Grid Ref: 345033, 169844

Map Name: National Grid

Map date: 1990-1992

Scale: 1:2,500

Printed at: 1:2,500



<p>Surveyed N/A Revised N/A Edition N/A Copyright 1992 Levelled N/A</p>	<p>Surveyed 1966 Revised 1990 Edition N/A Copyright 1990 Levelled 1966</p>
---	--

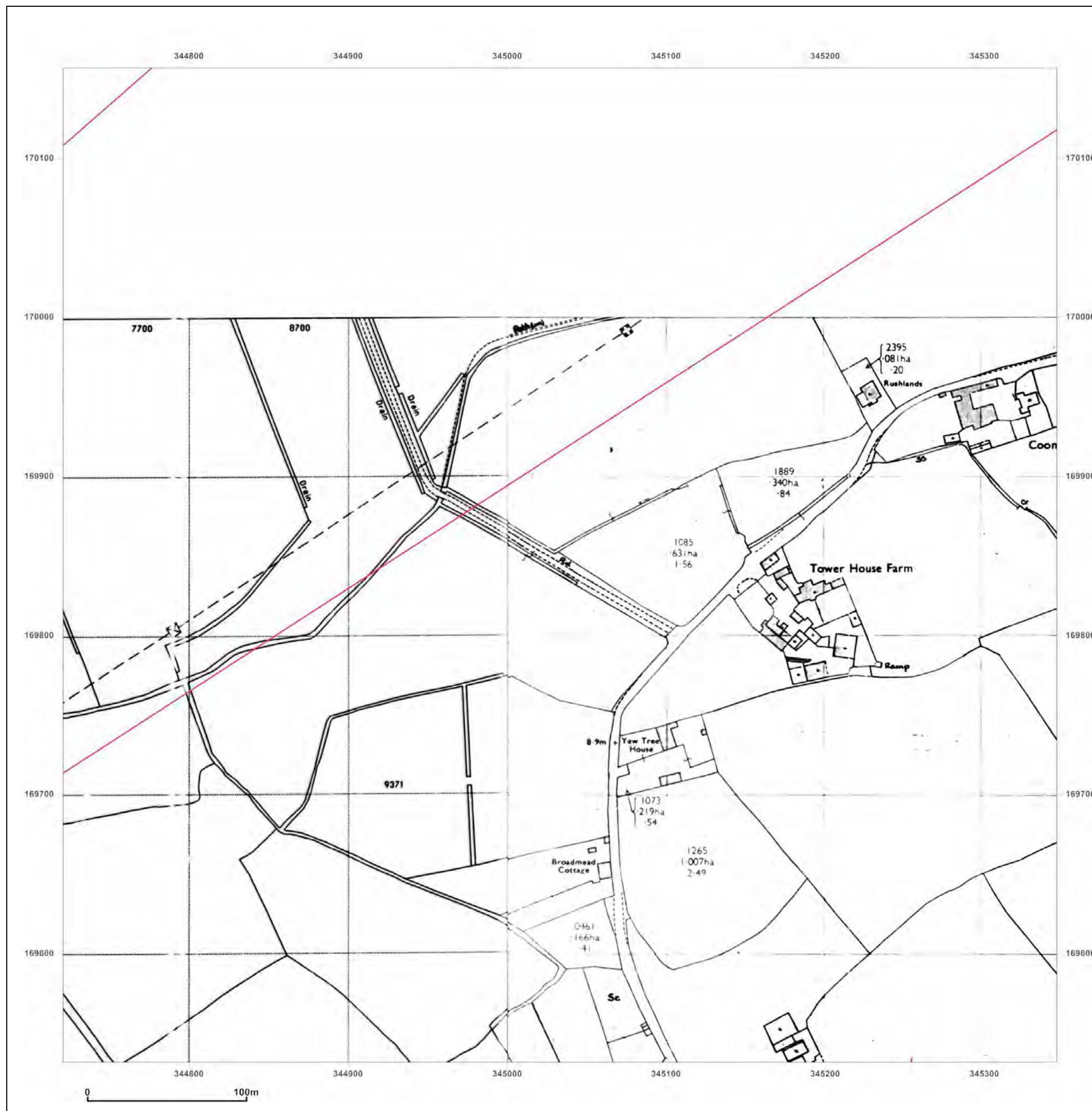


Produced by
GroundSure Environmental Insight
T: 08444 159000
E: info@groundsurre.com
W: www.groundsure.com

© Crown copyright and database rights 2013 Ordnance Survey 100035207

Production date: 23 May 2013

To view map legend click here [\[Link\]](#)



Site Details:

Hinkley Project


Client Ref: Hinkley Project; 13_PO_100.
Report Ref: HMD-278-816308_7_LS_F22
Grid Ref: 345033, 169844

Map Name: National Grid

Map date: 1988-1990

Scale: 1:2,500

Printed at: 1:2,500

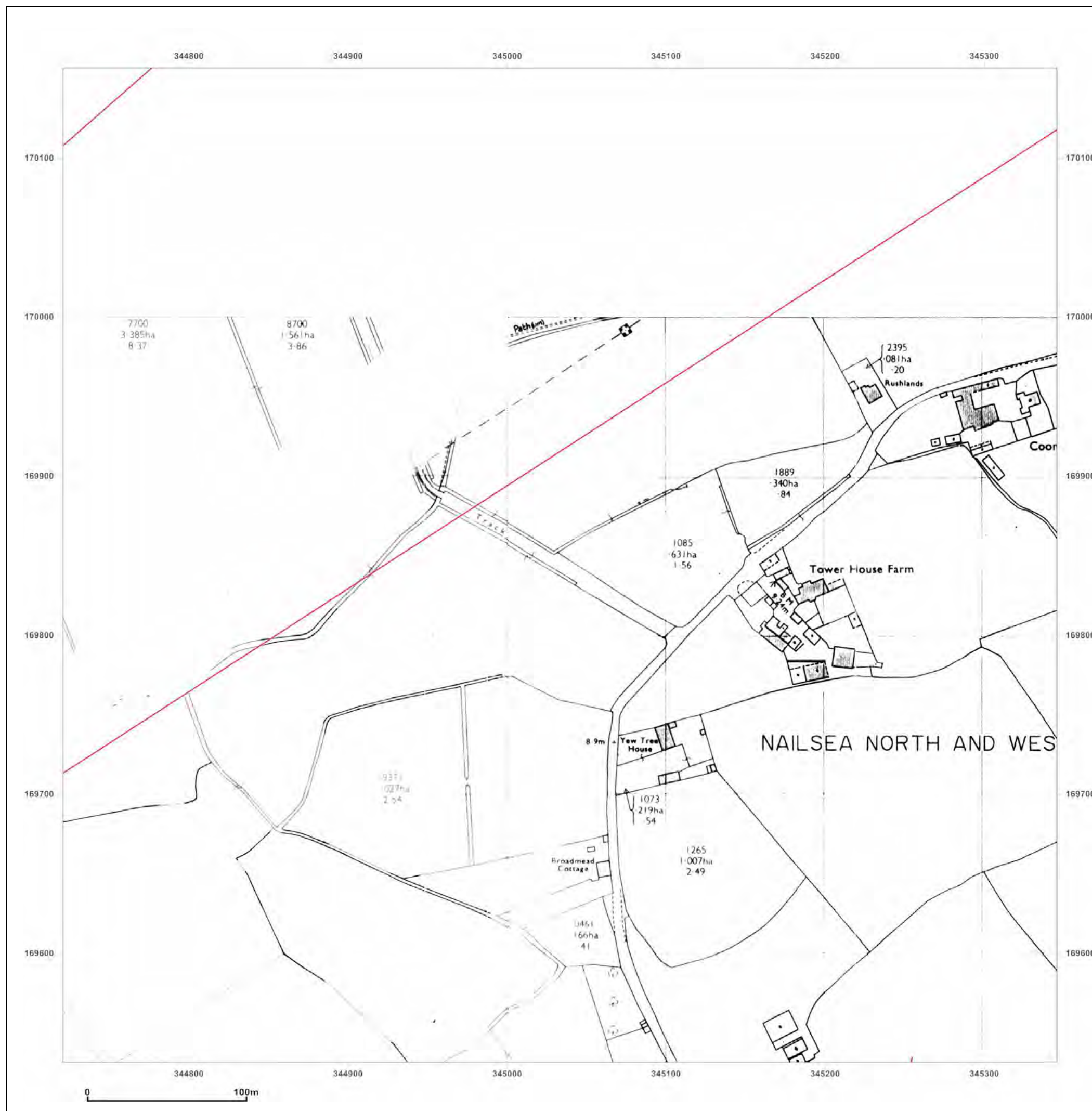


Produced by
 GroundSure Environmental Insight
 T: 08444 159000
 E: info@groundsurre.com
 W: www.groundsure.com

© Crown copyright and database rights 2013 Ordnance Survey 100035207

Production date: 23 May 2013

To view map legend click here [\[Link\]](#)



Site Details:
Hinkley Project

Client Ref: Hinkley Project; 13_PO_100.
Report Ref: HMD-278-816308_7_LS_F22
Grid Ref: 345033, 169844

Map Name: National Grid


Map date: 1979

Scale: 1:2,500

Printed at: 1:2,500



Surveyed 1979
Revised 1979
Edition N/A
Copyright 1979
Levelled N/A

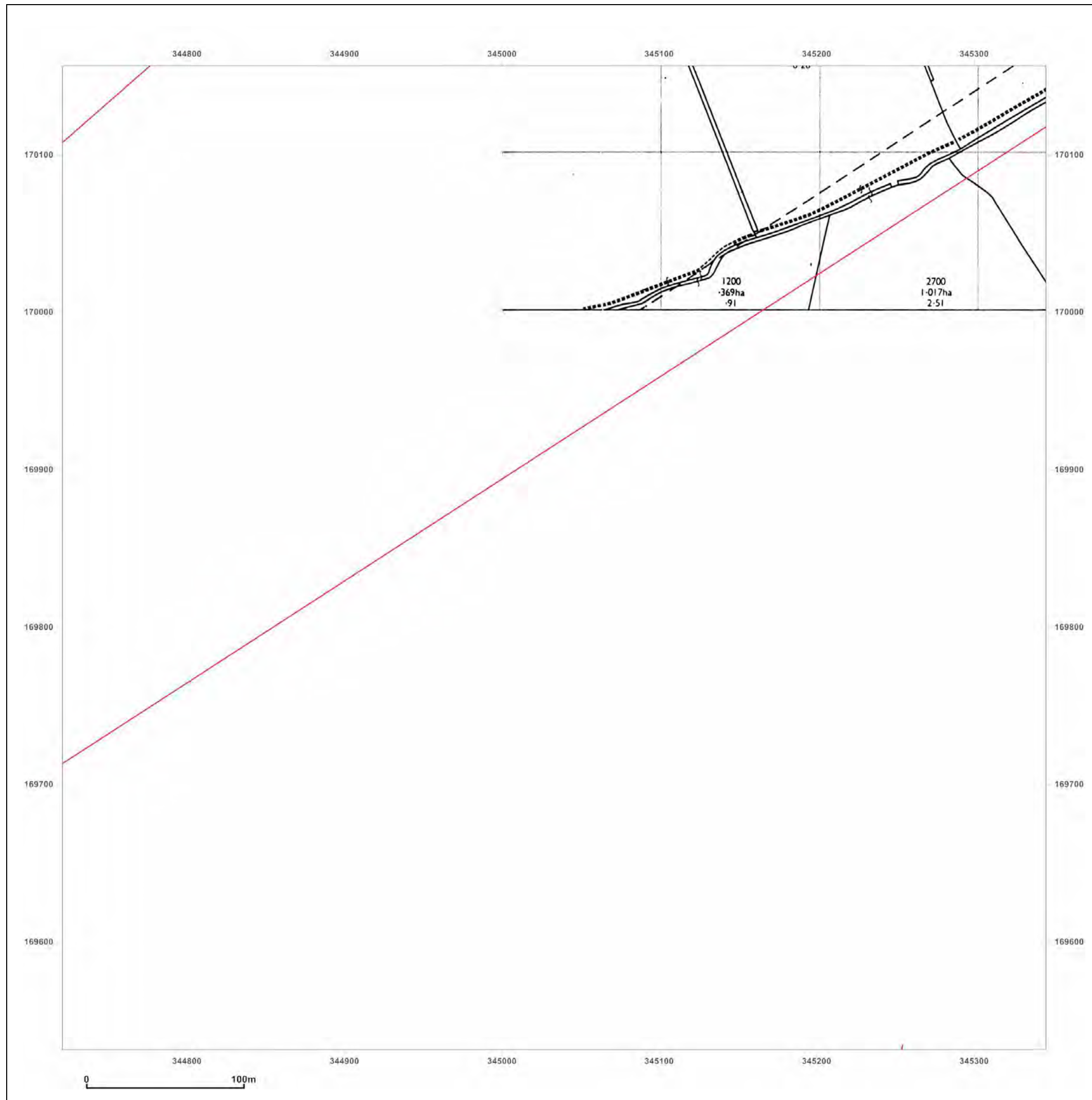


Produced by
GroundSure Environmental Insight
T: 08444 159000
E: info@groundsure.com
W: [\[Redacted\]](#)

© Crown copyright and database rights 2013 Ordnance Survey 100035207

Production date: 23 May 2013

To view map legend click here [\[Redacted\]](#)



Site Details:

Hinkley Project

Client Ref: Hinkley Project; 13_PO_100.
Report Ref: HMD-278-816308_7_LS_F22
Grid Ref: 345033, 169844

Map Name: National Grid

Map date: 1972-1976

Scale: 1:2,500

Printed at: 1:2,500



Surveyed 1976
 Revised 1976
 Edition N/A
 Copyright 1977
 Levelled 1966

Surveyed 1972
 Revised 1972
 Edition N/A
 Copyright 1973
 Levelled 1966

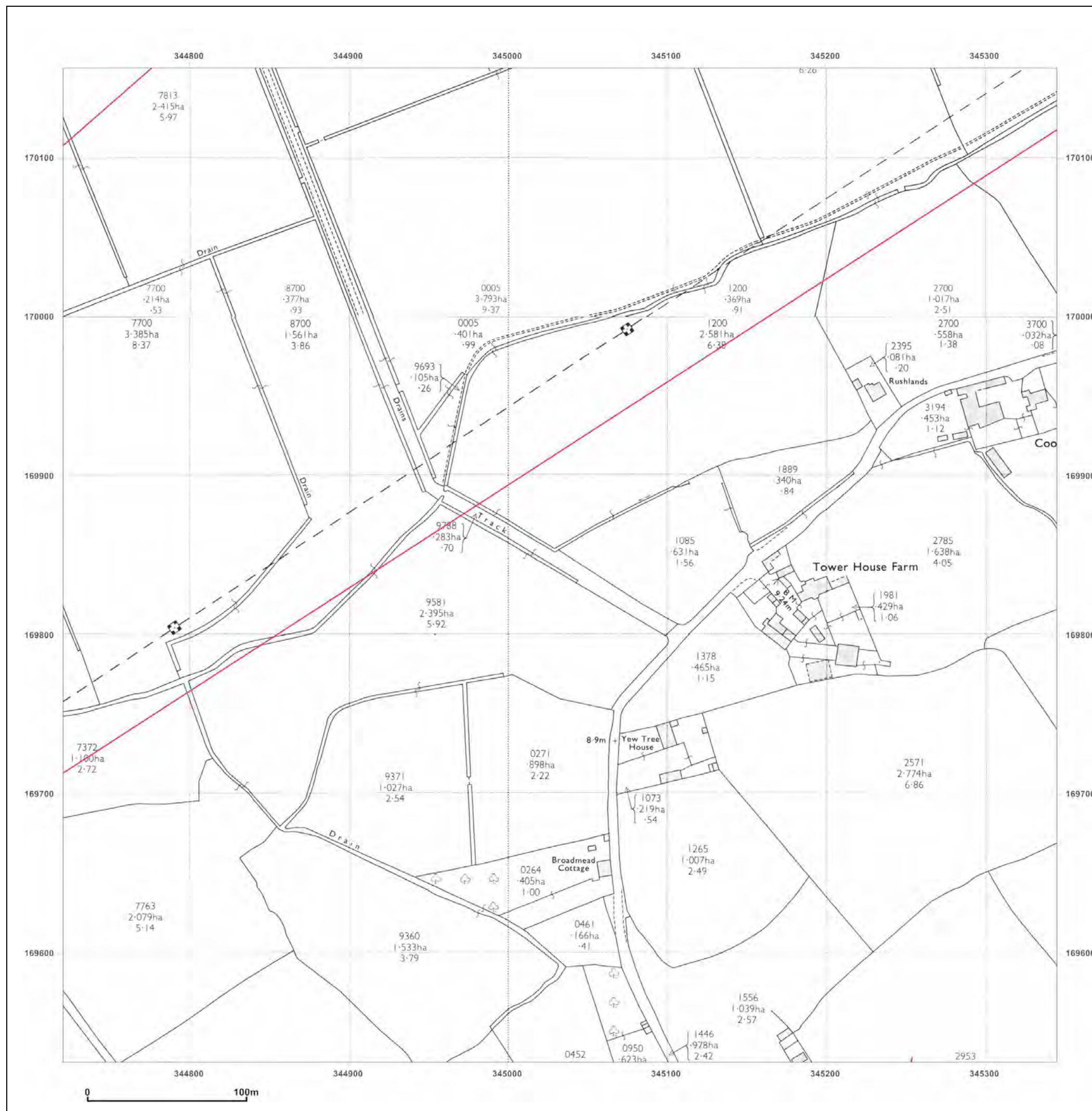


Produced by
 GroundSure Environmental Insight
 T: 08444 159000
 E: info@groundsurre.com
 W: www.groundsure.com

© Crown copyright and database rights 2013 Ordnance Survey 100035207

Production date: 23 May 2013

To view map legend click here [\[Link\]](#)



Site Details:

Hinkley Project

Client Ref: Hinkley Project; 13_PO_100.
Report Ref: HMD-278-816308_7_LS_F22
Grid Ref: 345033, 169844

Map Name: County Series

Map date: 1931

Scale: 1:2,500

Printed at: 1:2,500



Surveyed 1931
 Revised 1931
 Edition N/A
 Copyright N/A
 Levelled N/A



Produced by
 GroundSure Environmental Insight
 T: 08444 159000
 E: info@groundsurre.com
 W: www.groundsure.com

© Crown copyright and database rights 2013 Ordnance Survey 100035207

Production date: 23 May 2013

To view map legend click here [\[Link\]](#)



Site Details:

Hinkley Project

Client Ref: Hinkley Project; 13_PO_100.
Report Ref: HMD-278-816308_7_LS_F22
Grid Ref: 345033, 169844

Map Name: County Series

Map date: 1903

Scale: 1:2,500

Printed at: 1:2,500



Surveyed 1903
 Revised 1903
 Edition N/A
 Copyright N/A
 Levelled N/A

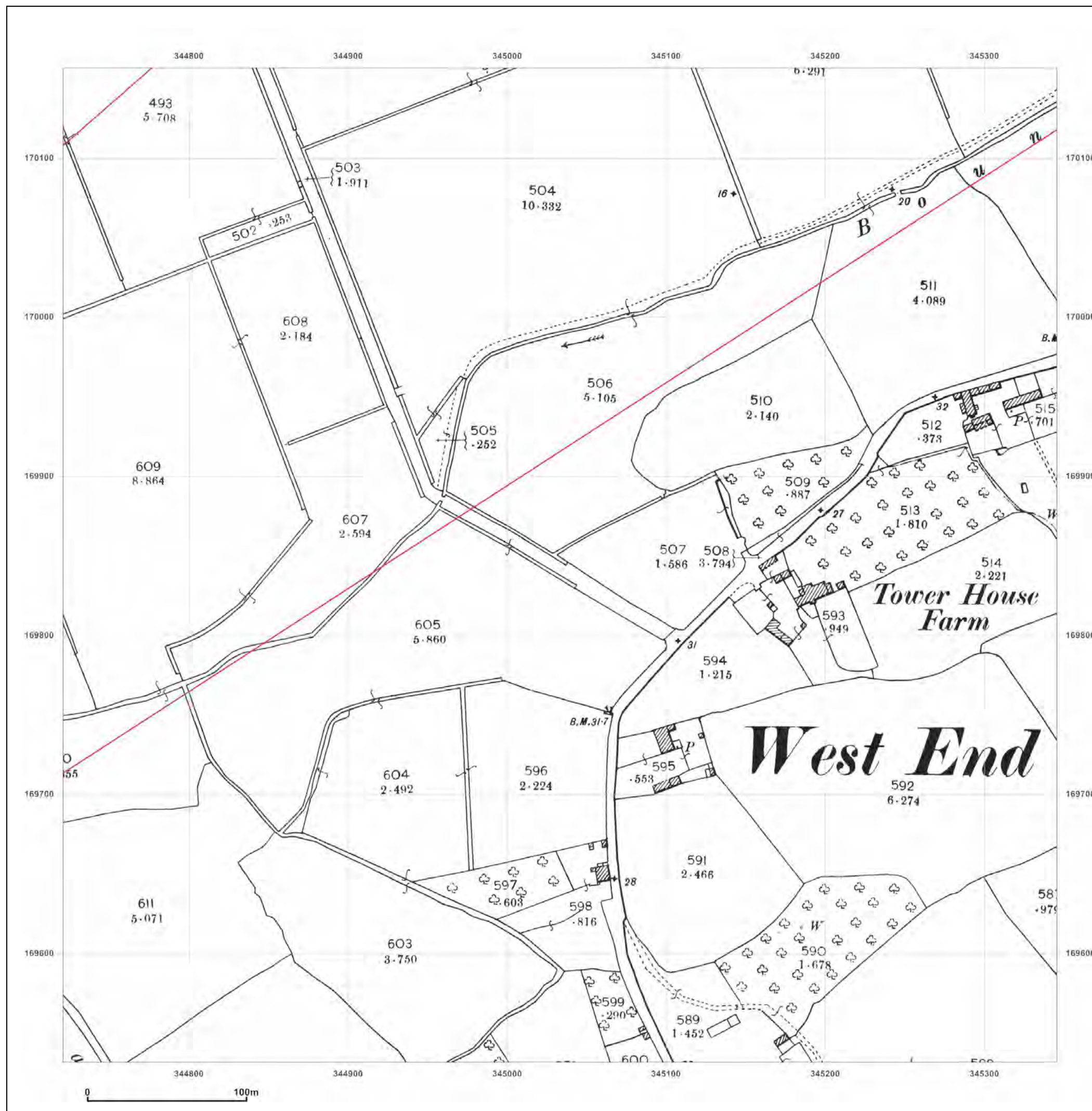


Produced by
 GroundSure Environmental Insight
 T: 08444 159000
 E: info@groundsure.com
 W: www.groundsure.com

© Crown copyright and database rights 2013 Ordnance Survey 100035207

Production date: 23 May 2013

To view map legend click here [\[Link\]](#)



Site Details:

Hinkley Project

Client Ref: Hinkley Project; 13_PO_100.
Report Ref: HMD-278-816308_7_LS_F22
Grid Ref: 345033, 169844

Map Name: County Series

Map date: 1885

Scale: 1:2,500

Printed at: 1:2,500



Surveyed 1885
 Revised 1885
 Edition N/A
 Copyright N/A
 Levelled N/A

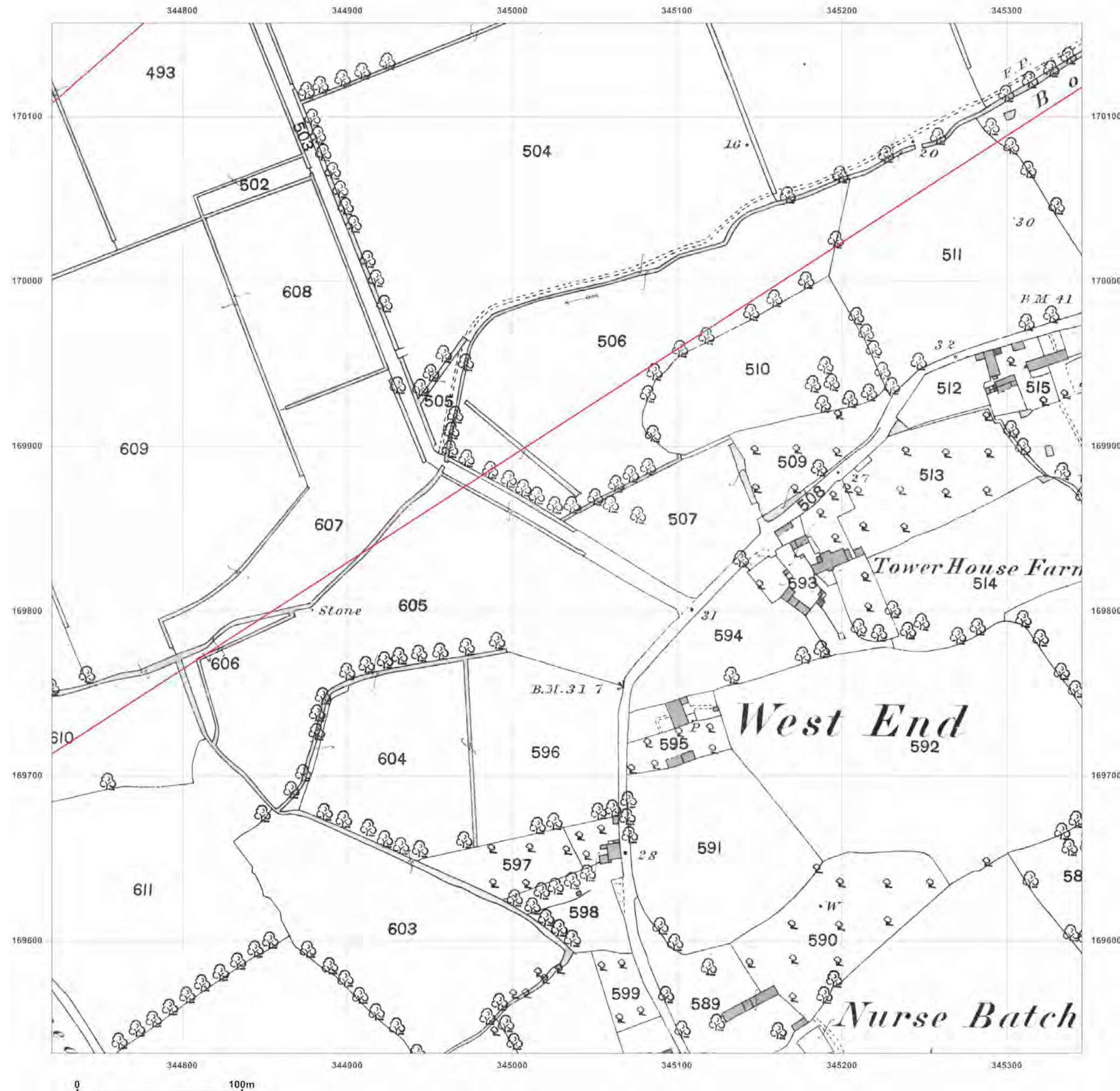


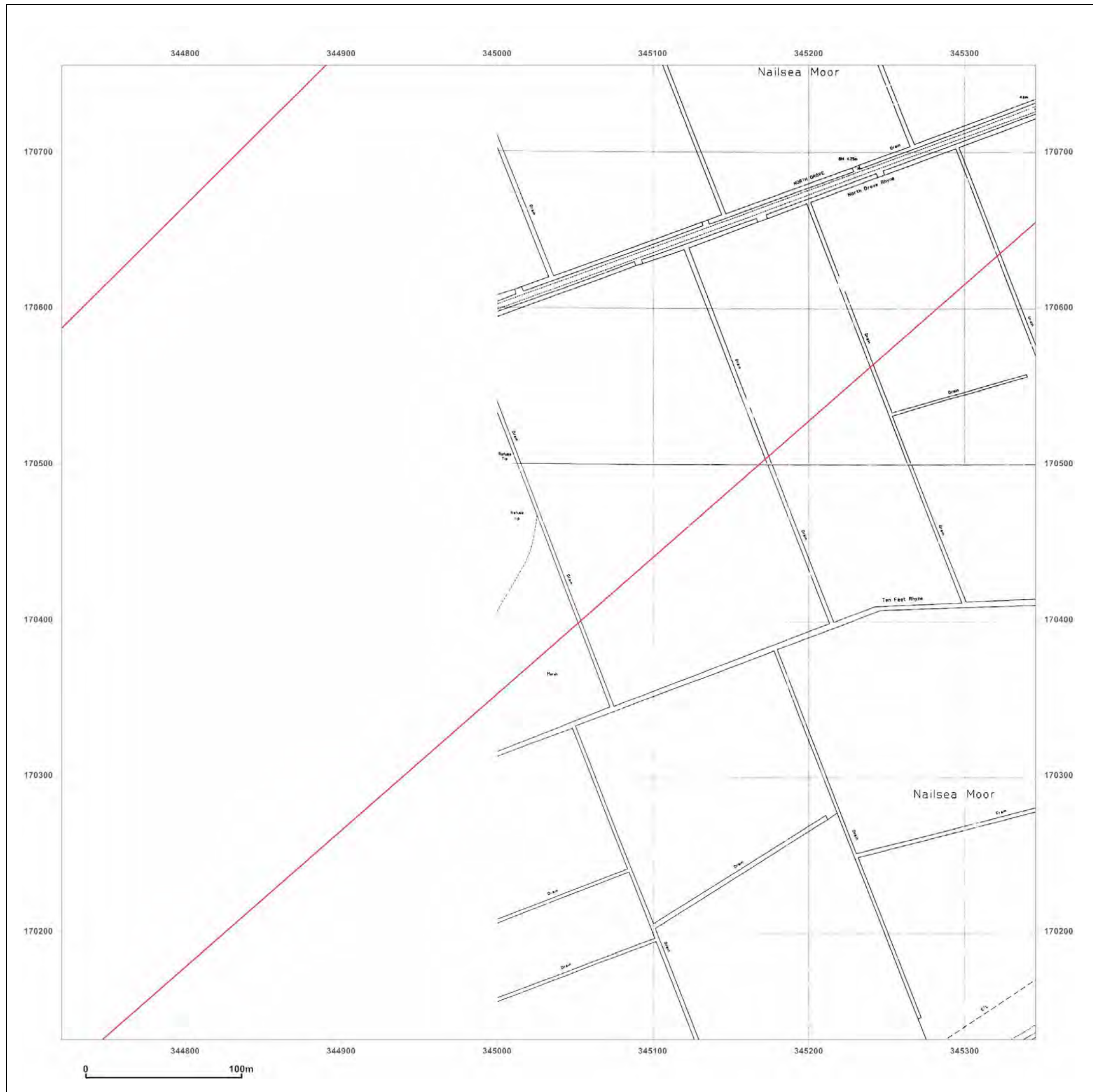
Produced by
 GroundSure Environmental Insight
 T: 08444 159000
 E: info@groundsure.com
 W: www.groundsure.com

© Crown copyright and database rights 2013 Ordnance Survey 100035207

Production date: 23 May 2013

To view map legend click here [\[Link\]](#)





Site Details:
Hinkley Project

Client Ref: Hinkley Project; 13_PO_100.
Report Ref: HMD-278-816308_7_LS_F21
Grid Ref: 345033, 170443

Map Name: National Grid
Map date: 1992
Scale: 1:1,250
Printed at: 1:2,500

Surveyed N/A
Revised N/A
Edition N/A
Copyright 1992
Levelled N/A

Surveyed N/A
Revised N/A
Edition N/A
Copyright 1992
Levelled N/A

Produced by
GroundSure Environmental Insight
T: 08444 159000
E: info@groundsure.com
W:

© Crown copyright and database rights 2013 Ordnance Survey 100035207

Production date: 23 May 2013

To view map legend click here

Site Details:

Hinkley Project

Client Ref: Hinkley Project; 13_PO_100.
Report Ref: HMD-278-816308_7_LS_F21
Grid Ref: 345033, 170443

Map Name: National Grid


Map date: 1992

Scale: 1:2,500

Printed at: 1:2,500



Surveyed N/A
 Revised N/A
 Edition N/A
 Copyright 1992
 Levelled N/A

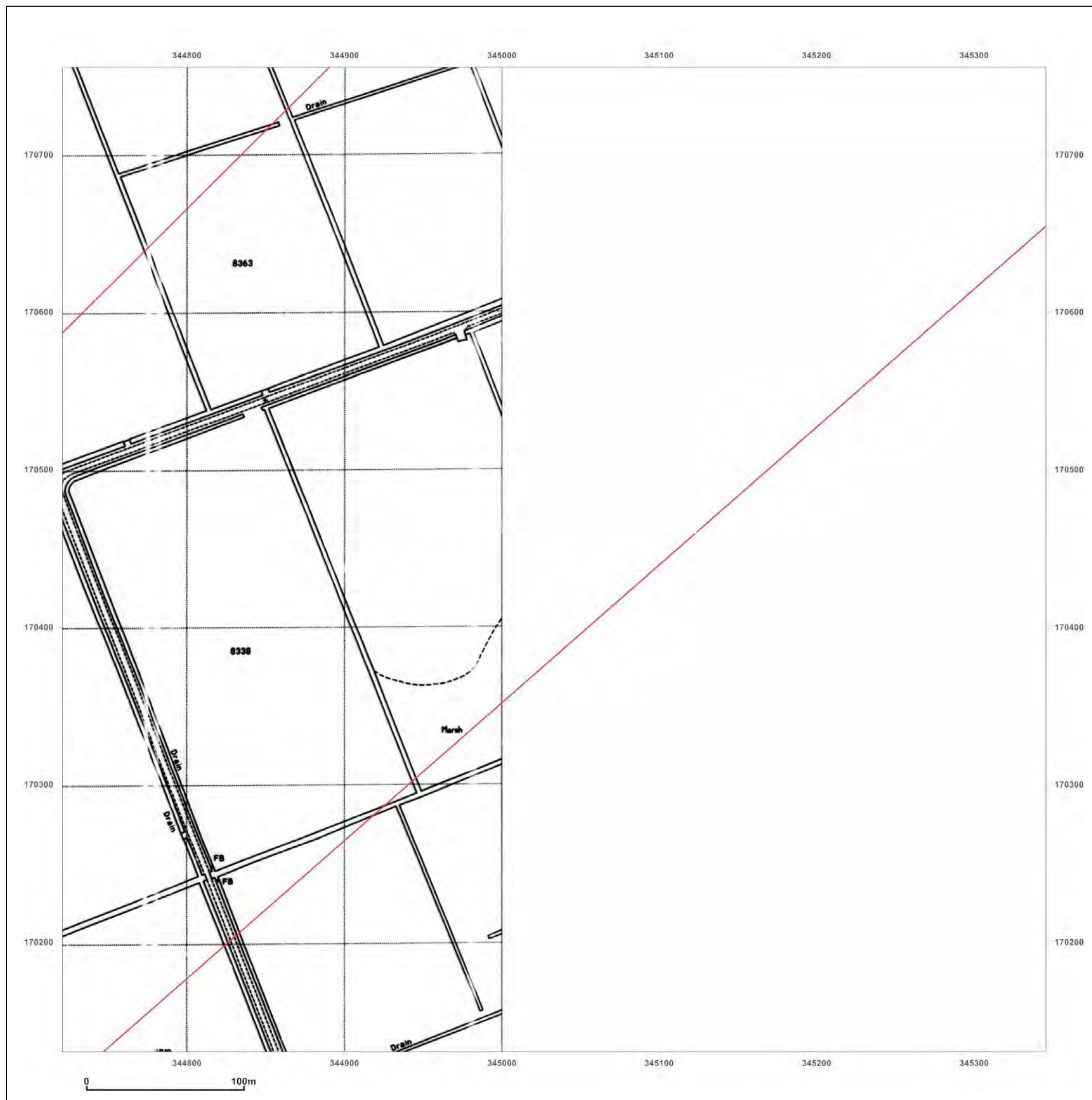


Produced by
 GroundSure Environmental Insight
 T: 08444 159000
 E: info@groundsurre.com
 W: [REDACTED]

© Crown copyright and database rights 2013 Ordnance Survey 100035207

Production date: 23 May 2013

To view map legend click here [REDACTED]



Site Details:

Hinkley Project


Client Ref: Hinkley Project; 13_PO_100.
Report Ref: HMD-278-816308_7_LS_F21
Grid Ref: 345033, 170443

Map Name: National Grid

Map date: 1979

Scale: 1:2,500

Printed at: 1:2,500



Surveyed 1979
 Revised 1979
 Edition N/A
 Copyright 1979
 Levelled N/A

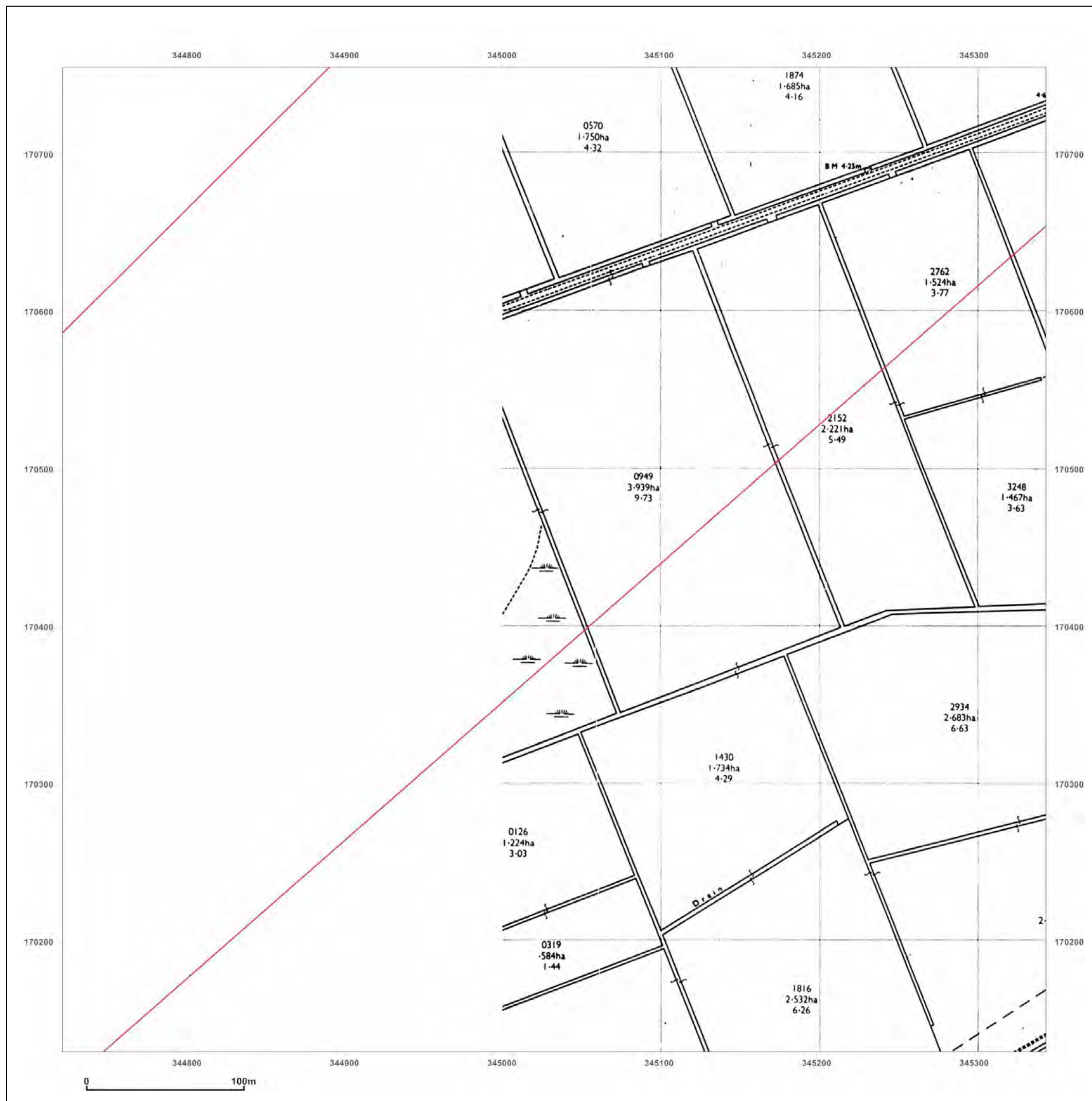


Produced by
 GroundSure Environmental Insight
 T: 08444 159000
 E: info@groundsure.com
 W: [REDACTED]

© Crown copyright and database rights 2013 Ordnance Survey 100035207

Production date: 23 May 2013

To view map legend click here [REDACTED]



Site Details:

Hinkley Project

Client Ref: Hinkley Project; 13_PO_100.
Report Ref: HMD-278-816308_7_LS_F21
Grid Ref: 345033, 170443

Map Name: National Grid

Map date: 1976

Scale: 1:2,500

Printed at: 1:2,500



Surveyed 1976
 Revised 1976
 Edition N/A
 Copyright 1977
 Levelled 1966

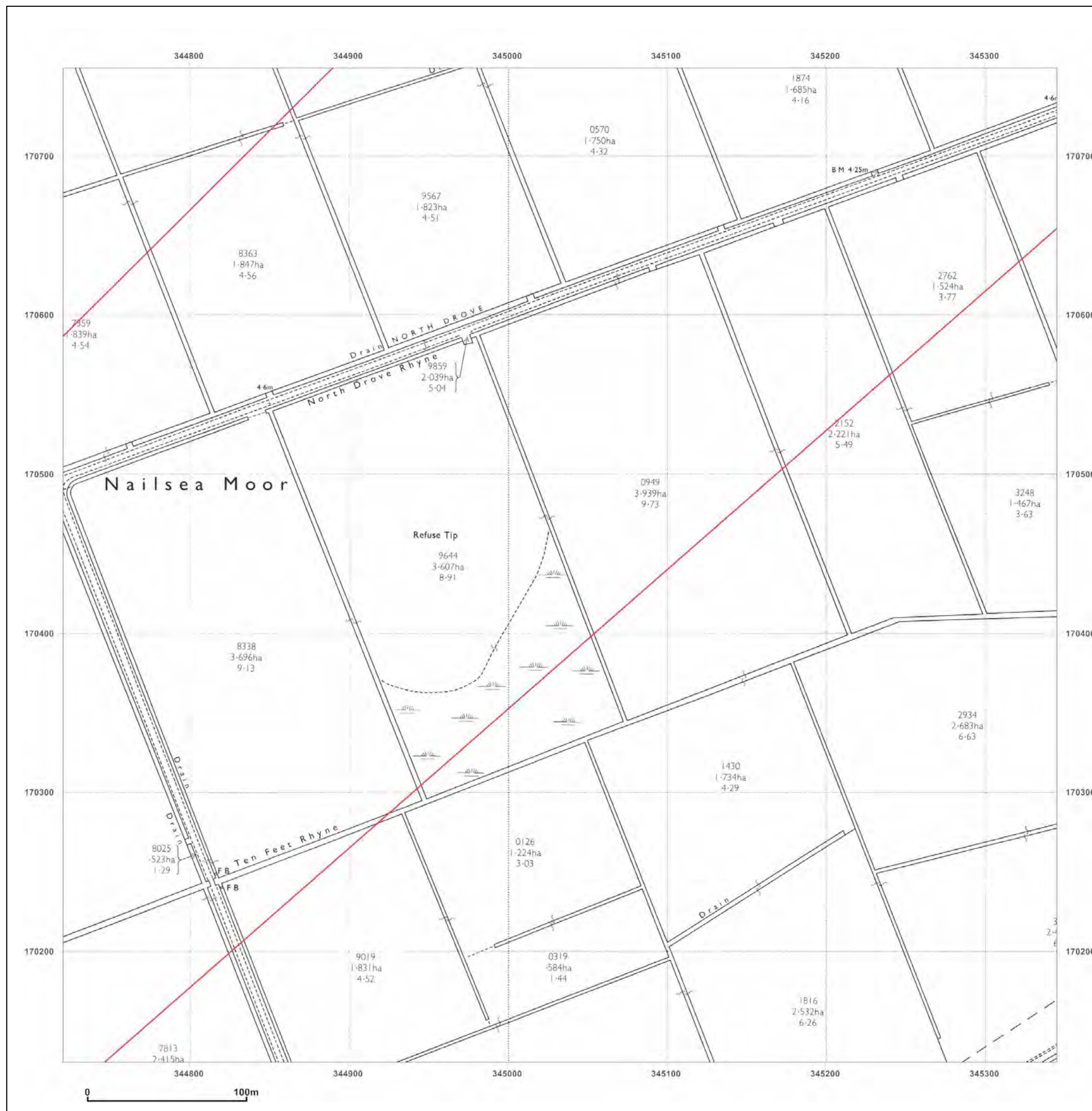


Produced by
 GroundSure Environmental Insight
 T: 08444 159000
 E: info@groundsure.com
 W: www.groundsure.com

© Crown copyright and database rights 2013 Ordnance Survey 100035207

Production date: 23 May 2013

To view map legend click here [\[Link\]](#)



Site Details:

Hinkley Project

Client Ref: Hinkley Project; 13_PO_100.
Report Ref: HMD-278-816308_7_LS_F21
Grid Ref: 345033, 170443

Map Name: County Series

Map date: 1931-1932

Scale: 1:2,500

Printed at: 1:2,500



Surveyed 1932
 Revised 1932
 Edition N/A
 Copyright N/A
 Levelled N/A

Surveyed 1931
 Revised 1931
 Edition N/A
 Copyright N/A
 Levelled N/A

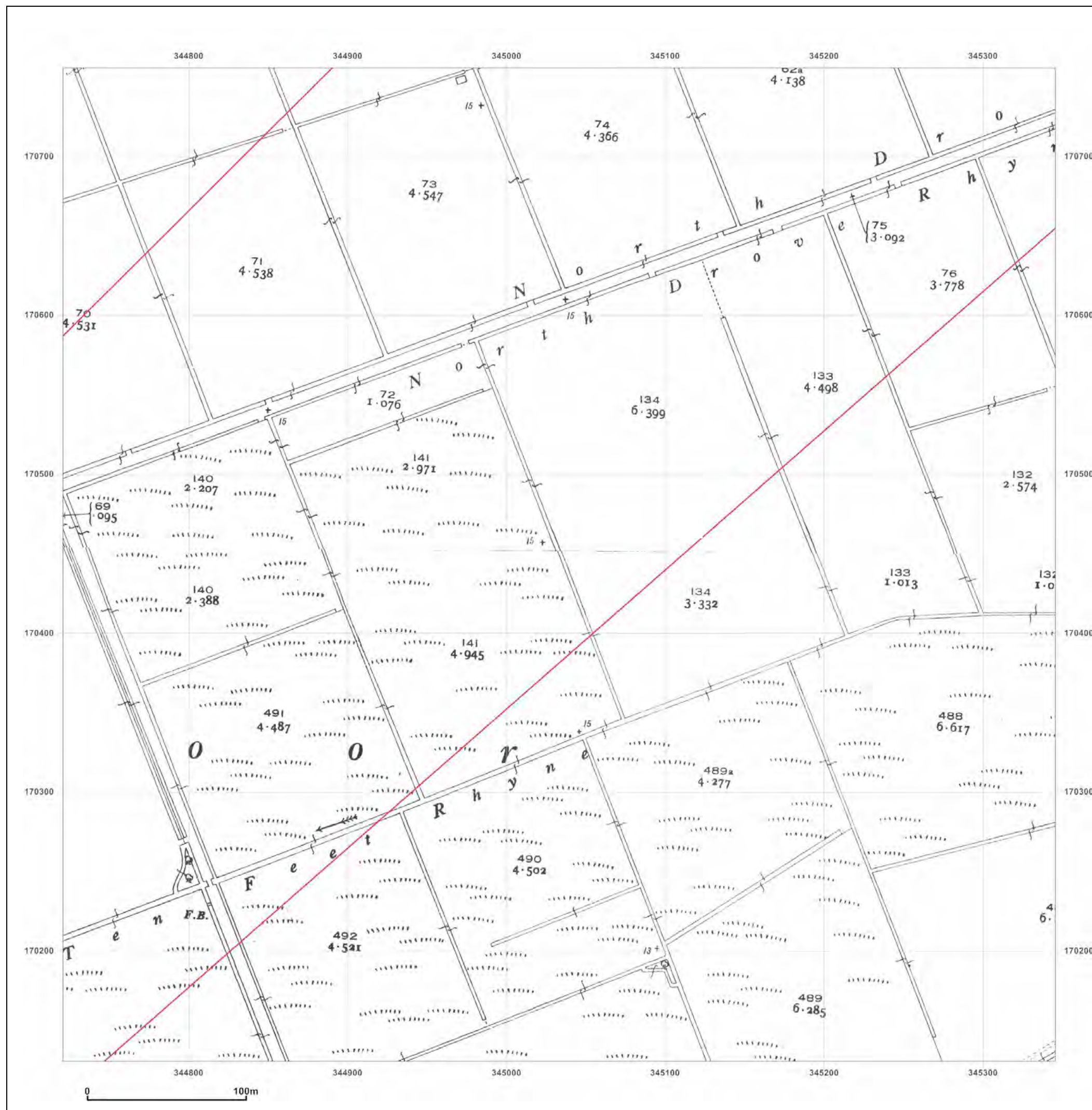


Produced by
 GroundSure Environmental Insight
 T: 08444 159000
 E: info@groundsure.com
 W: www.groundsure.com

© Crown copyright and database rights 2013 Ordnance Survey 100035207

Production date: 23 May 2013

To view map legend click here [\[Link\]](#)



Site Details:

Hinkley Project

Client Ref: Hinkley Project; 13_PO_100.
Report Ref: HMD-278-816308_7_LS_F21
Grid Ref: 345033, 170443

Map Name: County Series

Map date: 1903

Scale: 1:2,500

Printed at: 1:2,500



Surveyed 1903
 Revised 1903
 Edition N/A
 Copyright N/A
 Levelled N/A

Surveyed 1903
 Revised 1903
 Edition N/A
 Copyright N/A
 Levelled N/A

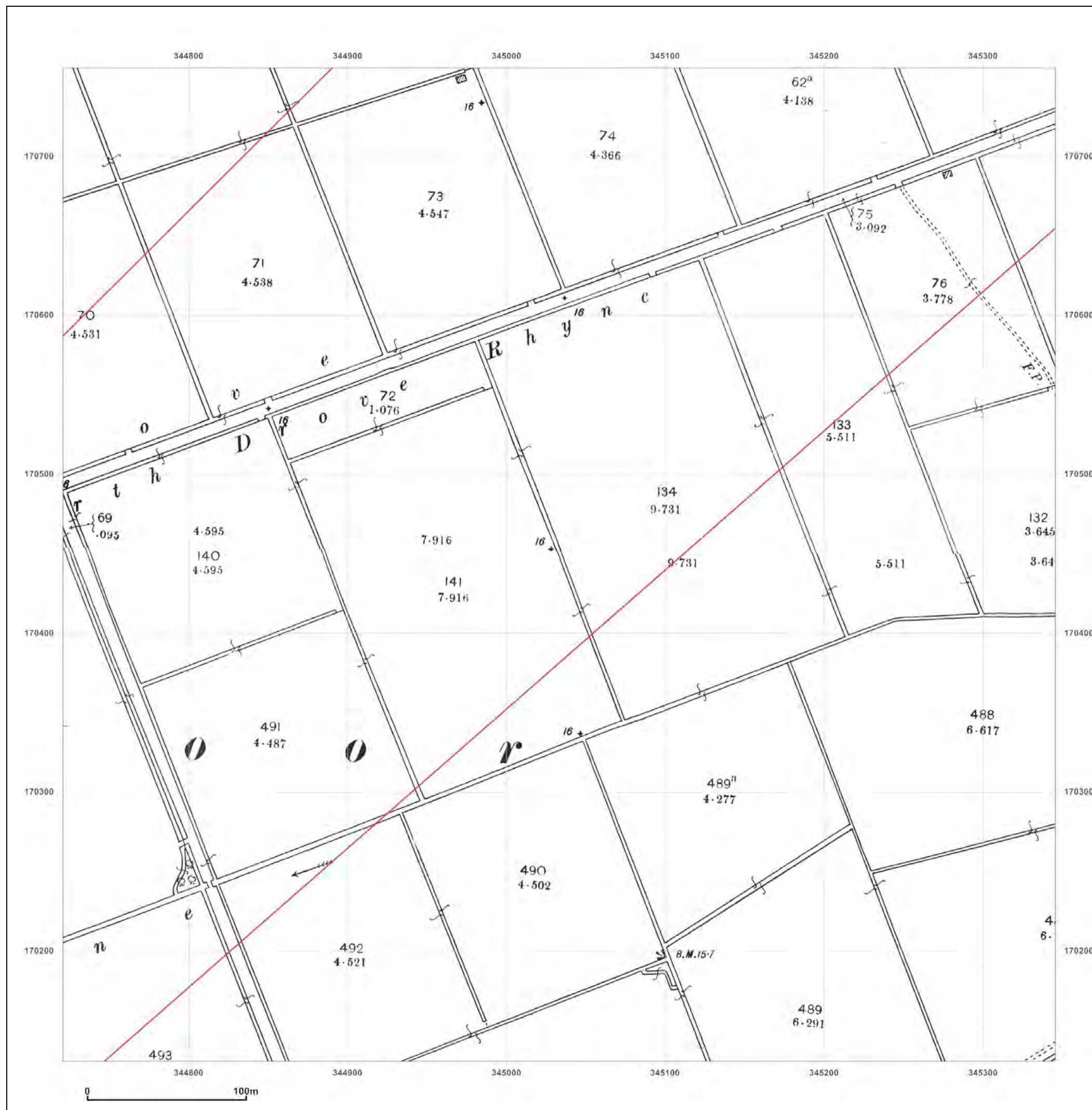


Produced by
 GroundSure Environmental Insight
 T: 08444 159000
 E: info@groundsure.com
 W: www.groundsure.com

© Crown copyright and database rights 2013 Ordnance Survey 100035207

Production date: 23 May 2013

To view map legend click here [\[Link\]](#)



Site Details:

Hinkley Project

Client Ref: Hinkley Project; 13_PO_100.
Report Ref: HMD-278-816308_7_LS_F21
Grid Ref: 345033, 170443

Map Name: County Series

Map date: 1884-1885

Scale: 1:2,500

Printed at: 1:2,500



Surveyed 1884
 Revised 1884
 Edition N/A
 Copyright N/A
 Levelled N/A

Surveyed 1885
 Revised 1885
 Edition N/A
 Copyright N/A
 Levelled N/A

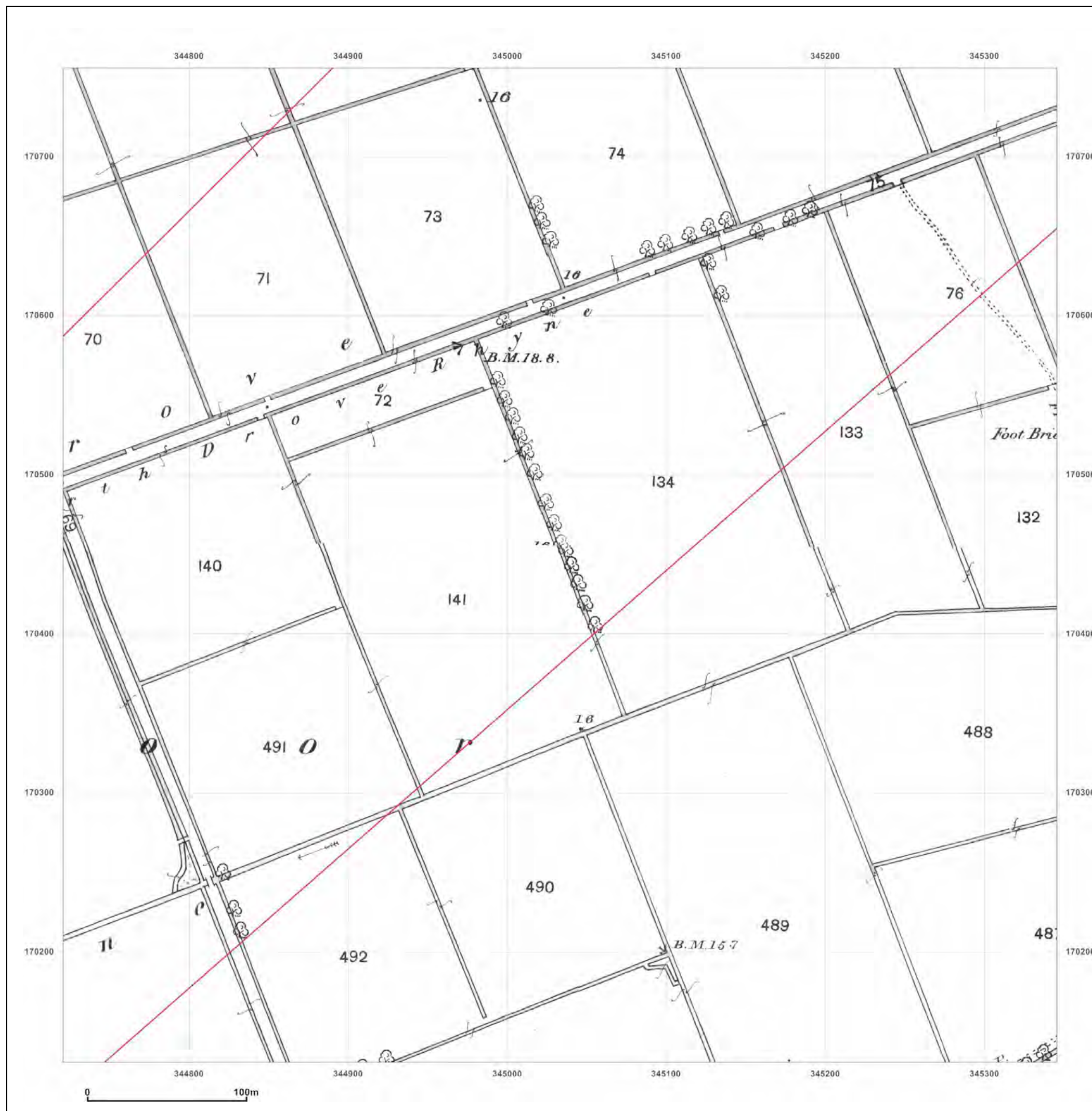


Produced by
 GroundSure Environmental Insight
 T: 08444 159000
 E: info@groundsure.com
 W: www.groundsure.com

© Crown copyright and database rights 2013 Ordnance Survey 100035207

Production date: 23 May 2013

To view map legend click here [\[Link\]](#)



Site Details:

Hinkley Project

Client Ref: Hinkley Project; 13_PO_100.
Report Ref: HMD-278-816308_7_LS_F20
Grid Ref: 345299, 171045

Map Name: National Grid

Map date: 1992-1995

Scale: 1:1,250

Printed at: 1:2,500



<p>Surveyed N/A Revised N/A Edition N/A Copyright 1992 Levelled N/A</p>	<p>Surveyed N/A Revised N/A Edition N/A Copyright 1995 Levelled N/A</p>
---	---

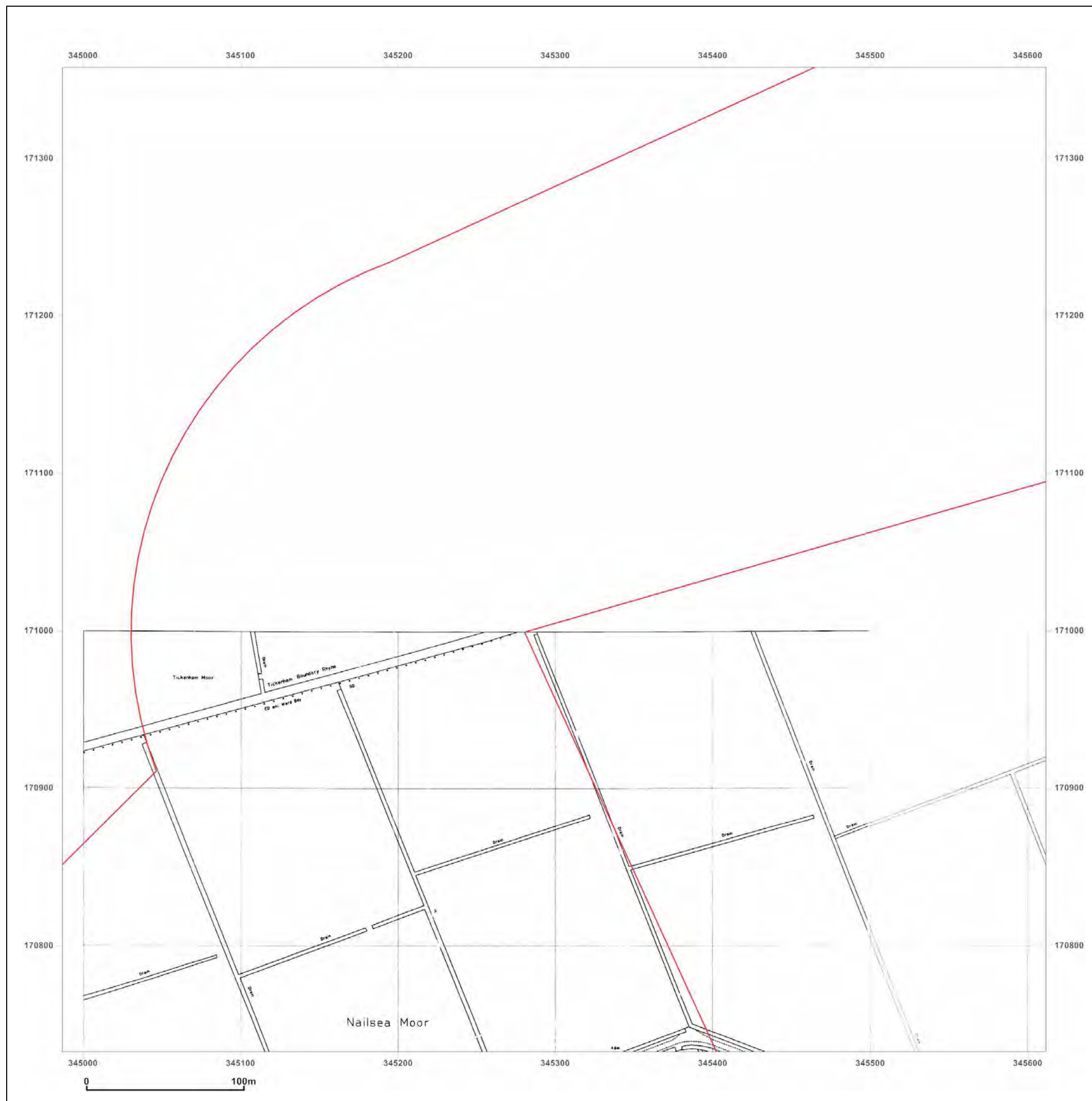


Produced by
GroundSure Environmental Insight
T: 08444 159000
E: info@groundsure.com
W: [REDACTED]

© Crown copyright and database rights 2013 Ordnance Survey 100035207

Production date: 23 May 2013

To view map legend click here [REDACTED]



Site Details:

Hinkley Project

Client Ref: Hinkley Project; 13_PO_100.
Report Ref: HMD-278-816308_7_LS_F20
Grid Ref: 345299, 171045

Map Name: National Grid

Map date: 1992

Scale: 1:2,500

Printed at: 1:2,500



Surveyed N/A
 Revised N/A
 Edition N/A
 Copyright 1992
 Levelled N/A

Surveyed N/A
 Revised N/A
 Edition N/A
 Copyright 1992
 Levelled N/A

Surveyed N/A
 Revised N/A
 Edition N/A
 Copyright 1992
 Levelled N/A

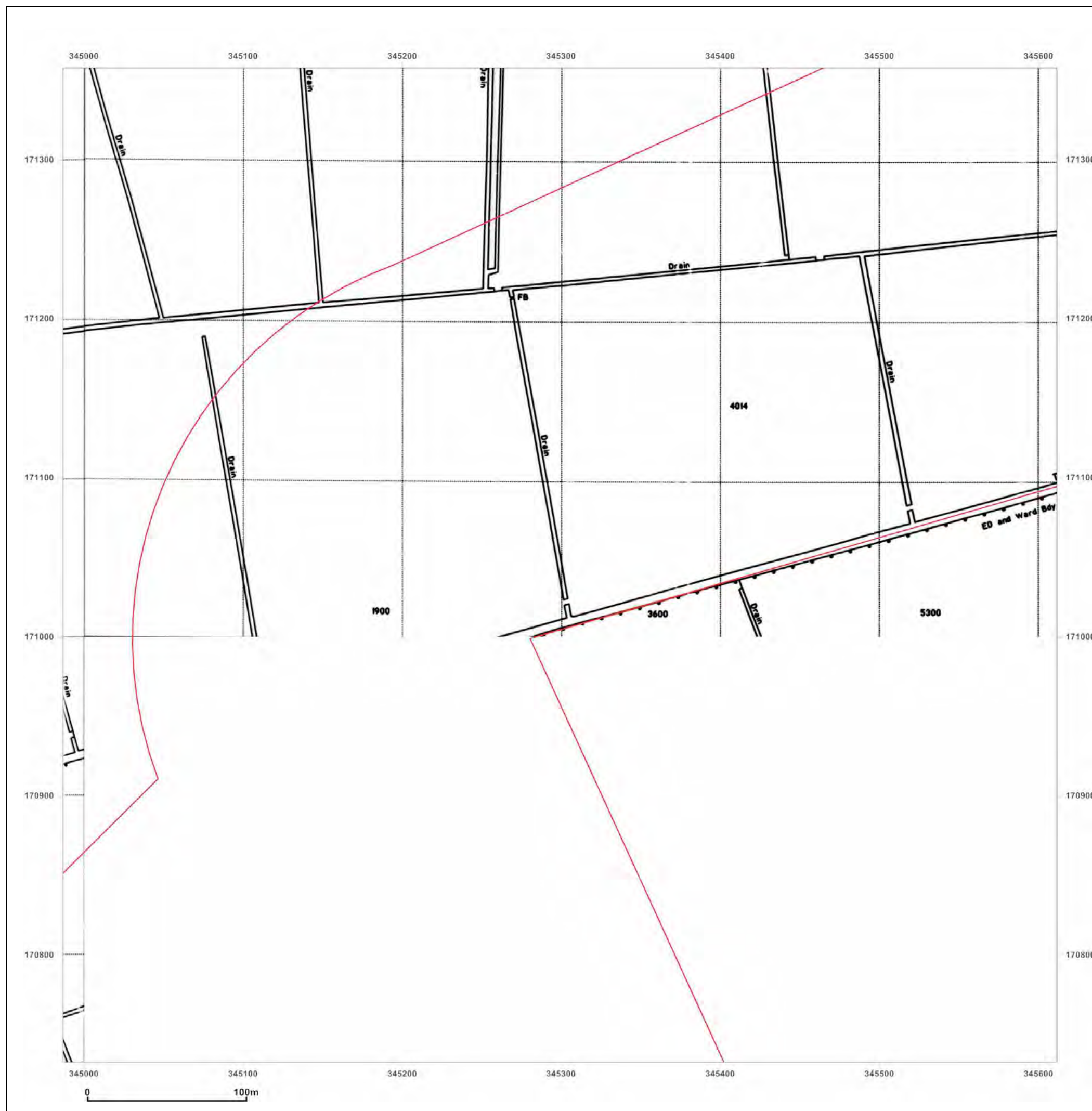


Produced by
 GroundSure Environmental Insight
 T: 08444 159000
 E: info@groundsure.com
 W: www.groundsure.com

© Crown copyright and database rights 2013 Ordnance Survey 100035207

Production date: 23 May 2013

To view map legend click here [\[Link\]](#)



Site Details:

Hinkley Project

Client Ref: Hinkley Project; 13_PO_100.
Report Ref: HMD-278-816308_7_LS_F20
Grid Ref: 345299, 171045

Map Name: National Grid

Map date: 1979

Scale: 1:2,500

Printed at: 1:2,500



Surveyed 1979
 Revised 1979
 Edition N/A
 Copyright 1979
 Levelled N/A

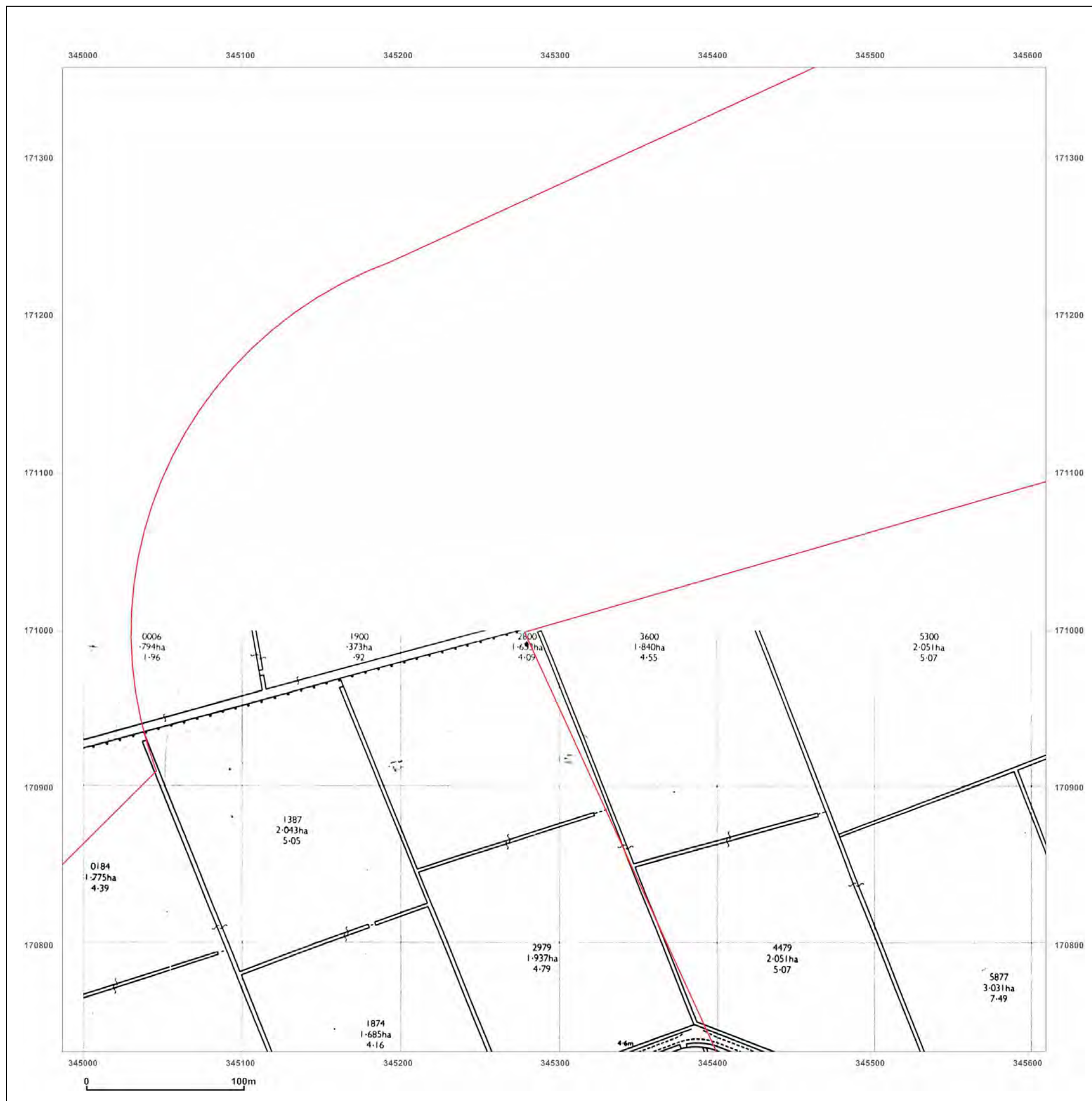


Produced by
 GroundSure Environmental Insight
 T: 08444 159000
 E: info@groundsure.com
 W: [REDACTED]

© Crown copyright and database rights 2013 Ordnance Survey 100035207

Production date: 23 May 2013

To view map legend click here [REDACTED]



Site Details:

Hinkley Project

Client Ref: Hinkley Project; 13_PO_100.
Report Ref: HMD-278-816308_7_LS_F20
Grid Ref: 345299, 171045

Map Name: County Series

Map date: 1932

Scale: 1:2,500

Printed at: 1:2,500



Surveyed 1932
 Revised 1932
 Edition N/A
 Copyright N/A
 Levelling N/A

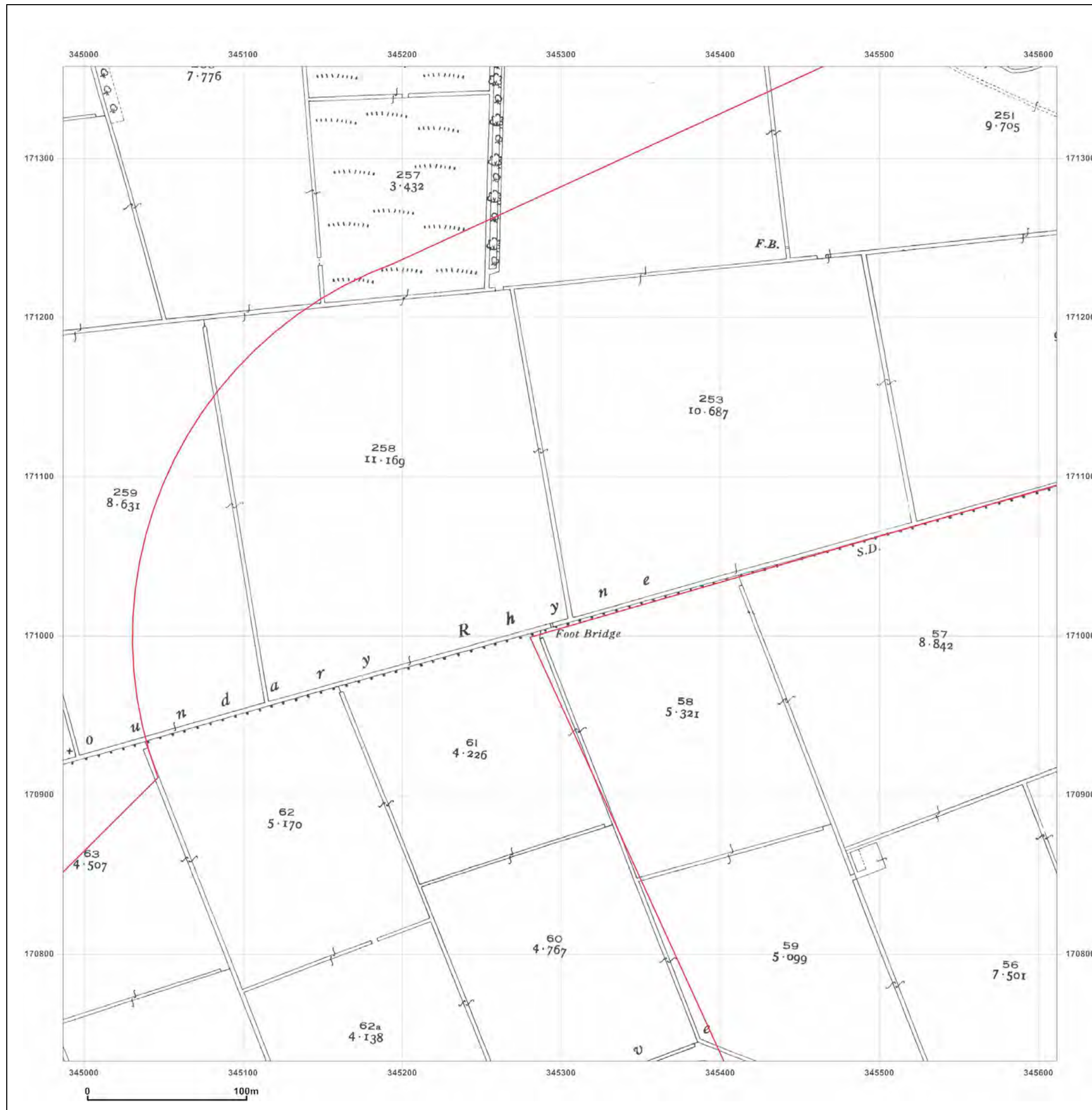


Produced by
 GroundSure Environmental Insight
 T: 08444 159000
 E: info@groundsure.com
 W: www.groundsure.com

© Crown copyright and database rights 2013 Ordnance Survey 100035207

Production date: 23 May 2013

To view map legend click here [\[Link\]](#)



Site Details:

Hinkley Project

Client Ref: Hinkley Project; 13_PO_100.
Report Ref: HMD-278-816308_7_LS_F20
Grid Ref: 345299, 171045

Map Name: County Series

Map date: 1903

Scale: 1:2,500

Printed at: 1:2,500



Surveyed 1903
 Revised 1903
 Edition N/A
 Copyright N/A
 Levelled N/A

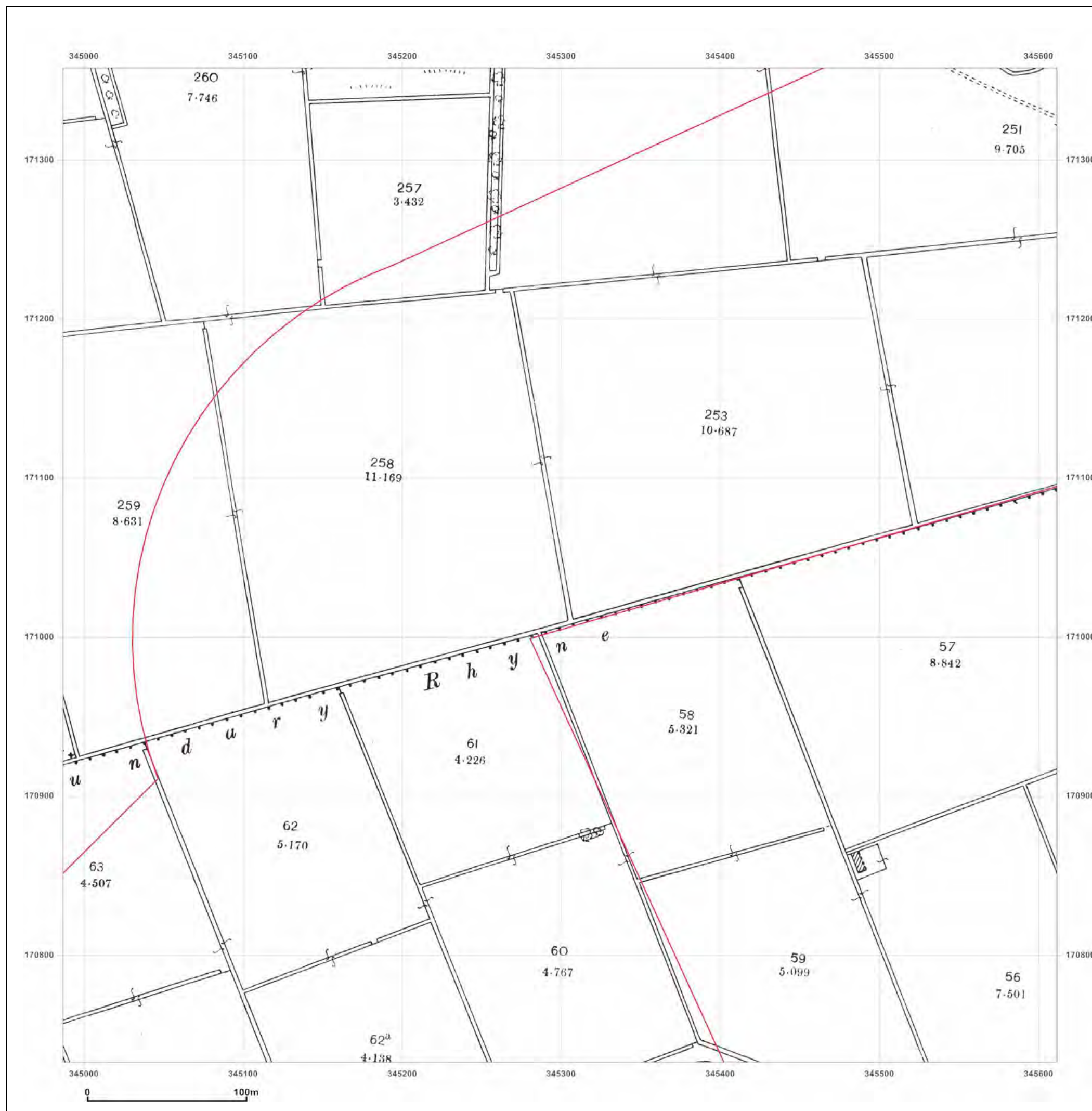


Produced by
 GroundSure Environmental Insight
 T: 08444 159000
 E: info@groundsure.com
 W: www.groundsure.com

© Crown copyright and database rights 2013 Ordnance Survey 100035207

Production date: 23 May 2013

To view map legend click here [\[Link\]](#)



Site Details:

Hinkley Project

Client Ref: Hinkley Project; 13_PO_100.
Report Ref: HMD-278-816308_7_LS_F20
Grid Ref: 345299, 171045

Map Name: County Series

Map date: 1884

Scale: 1:2,500

Printed at: 1:2,500



Surveyed 1884
 Revised 1884
 Edition N/A
 Copyright N/A
 Levelled N/A

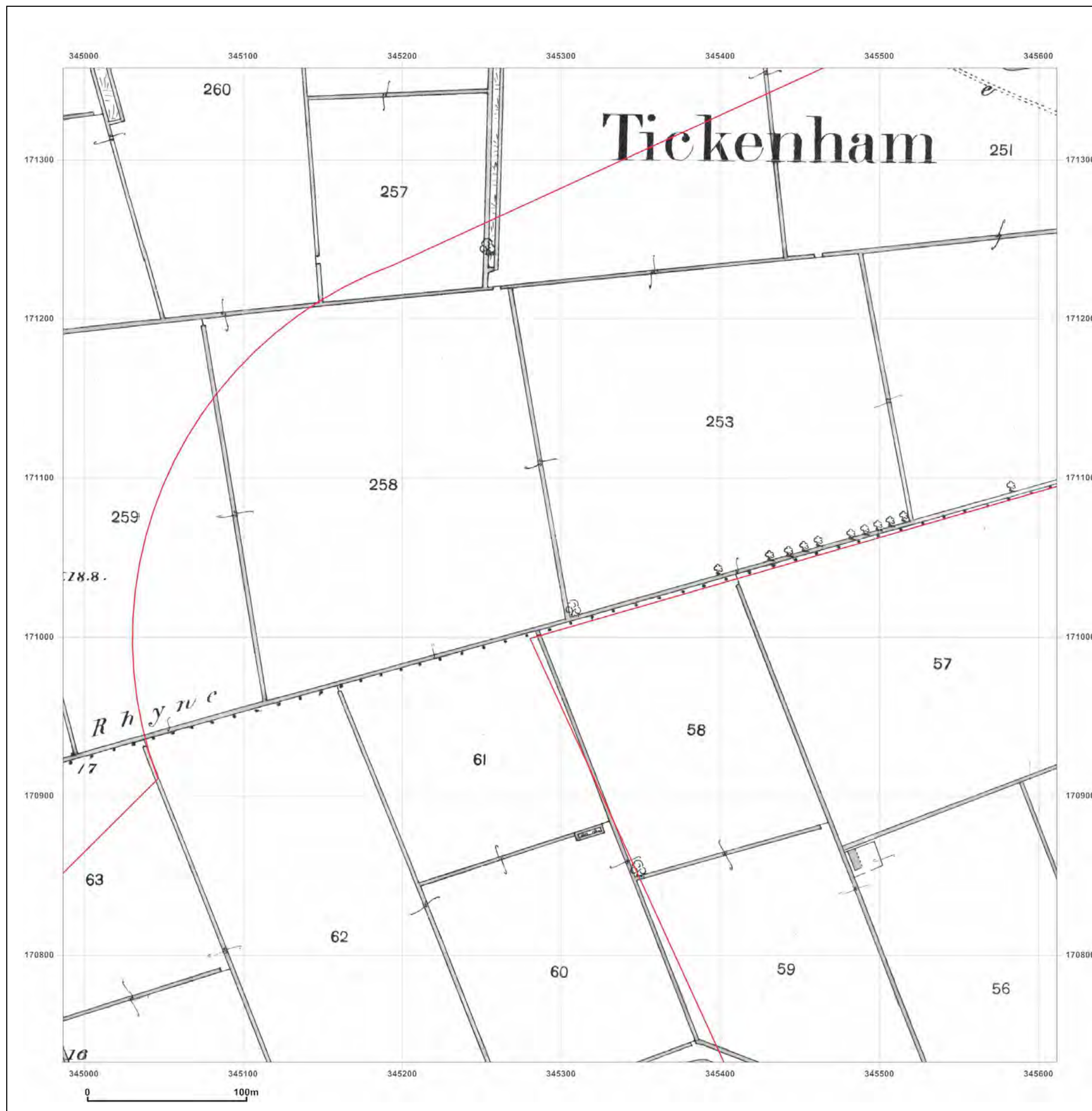


Produced by
 GroundSure Environmental Insight
 T: 08444 159000
 E: info@groundsurre.com
 W: www.groundsure.com

© Crown copyright and database rights 2013 Ordnance Survey 100035207

Production date: 23 May 2013

To view map legend click here [\[Link\]](#)



Site Details:

Hinkley Project

Client Ref: Hinkley Project; 13_PO_100.
Report Ref: HMD-278-816308_7_LS_E23
Grid Ref: 344433, 169244

Map Name: National Grid

Map date: 1992

Scale: 1:2,500

Printed at: 1:2,500



Surveyed N/A
 Revised N/A
 Edition N/A
 Copyright 1992
 Levelled N/A

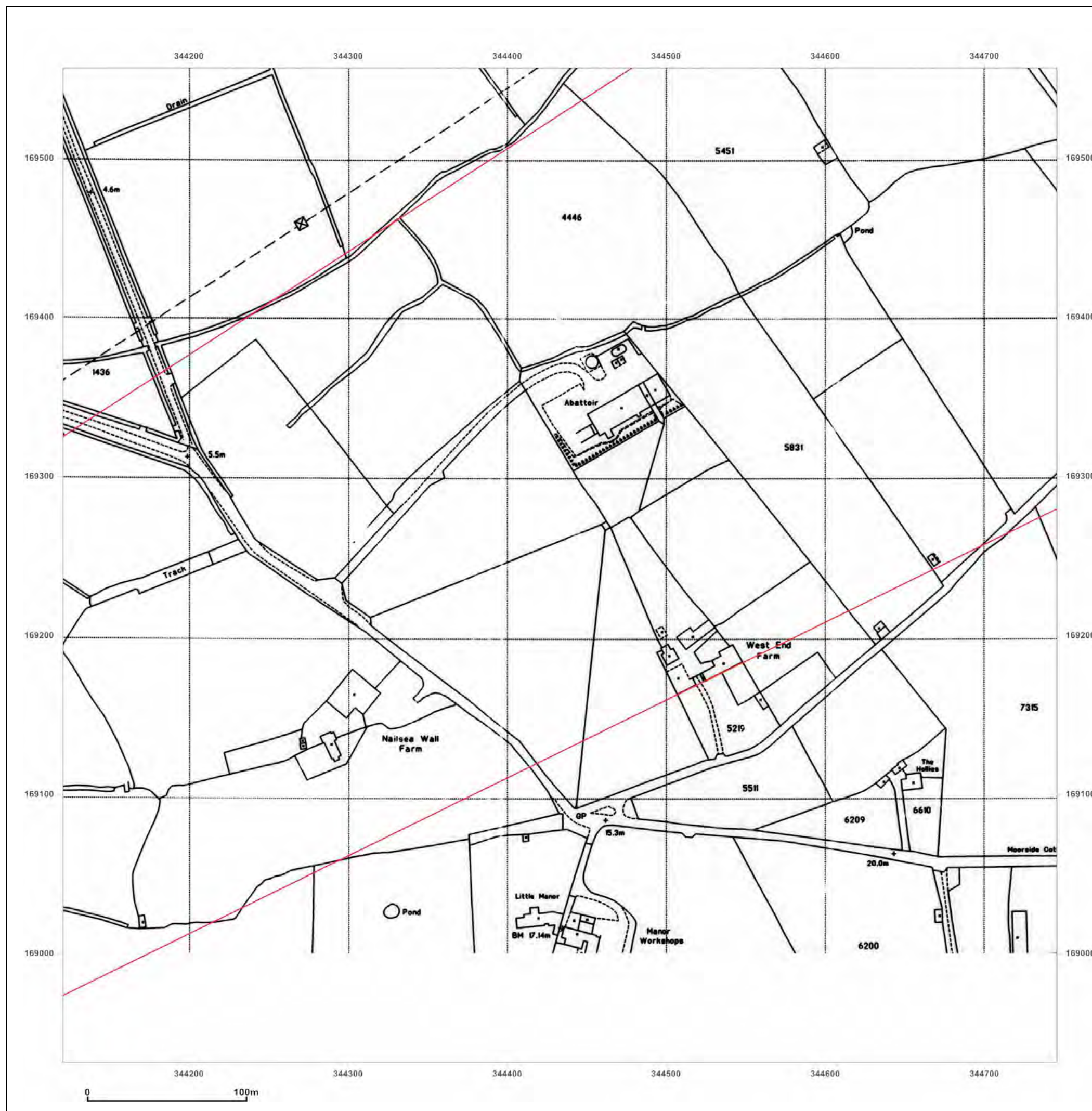


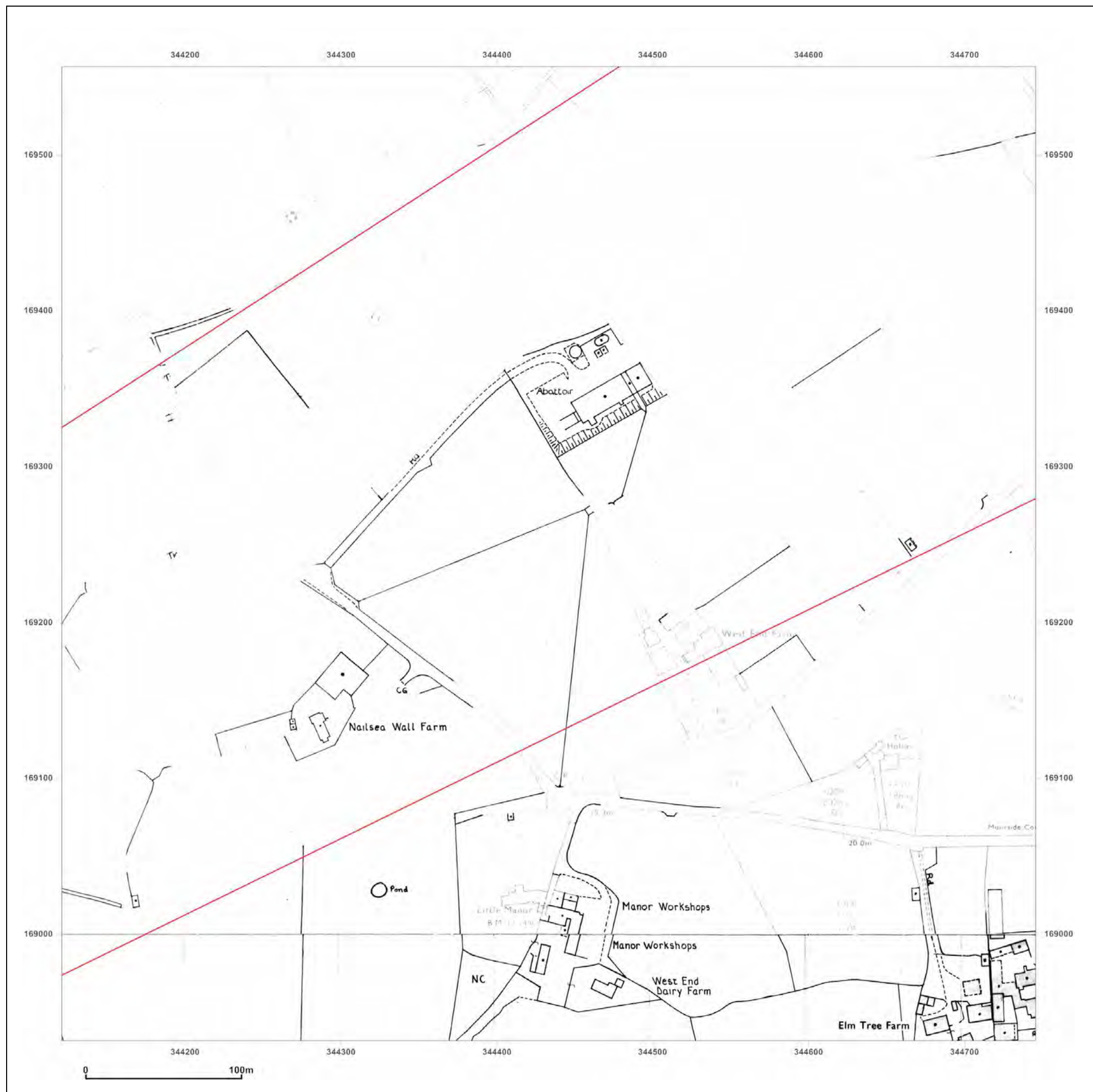
Produced by
 GroundSure Environmental Insight
 T: 08444 159000
 E: info@groundsure.com
 W: www.groundsure.com

© Crown copyright and database rights 2013 Ordnance Survey 100035207

Production date: 23 May 2013

To view map legend click here [\[Link\]](#)






Site Details:
Hinkley Project

Client Ref: Hinkley Project; 13_PO_100.
Report Ref: HMD-278-816308_7_LS_E23
Grid Ref: 344433, 169244

Map Name: National Grid
Map date: 1990
Scale: 1:2,500
Printed at: 1:2,500

Surveyed N/A
Revised N/A
Edition N/A
Copyright 1990
Levelled 1966

Surveyed 1966
Revised 1990
Edition N/A
Copyright 1990
Levelled 1966



Produced by
GroundSure Environmental Insight
T: 08444 159000
E: info@groundsure.com
W: [\[redacted\]](#)

Site Details:

Hinkley Project

Client Ref: Hinkley Project; 13_PO_100.
Report Ref: HMD-278-816308_7_LS_E23
Grid Ref: 344433, 169244

Map Name: National Grid

Map date: 1972

Scale: 1:2,500

Printed at: 1:2,500



Surveyed 1972
 Revised 1972
 Edition N/A
 Copyright 1973
 Levelled 1966

Surveyed 1972
 Revised 1972
 Edition N/A
 Copyright 1973
 Levelled 1966

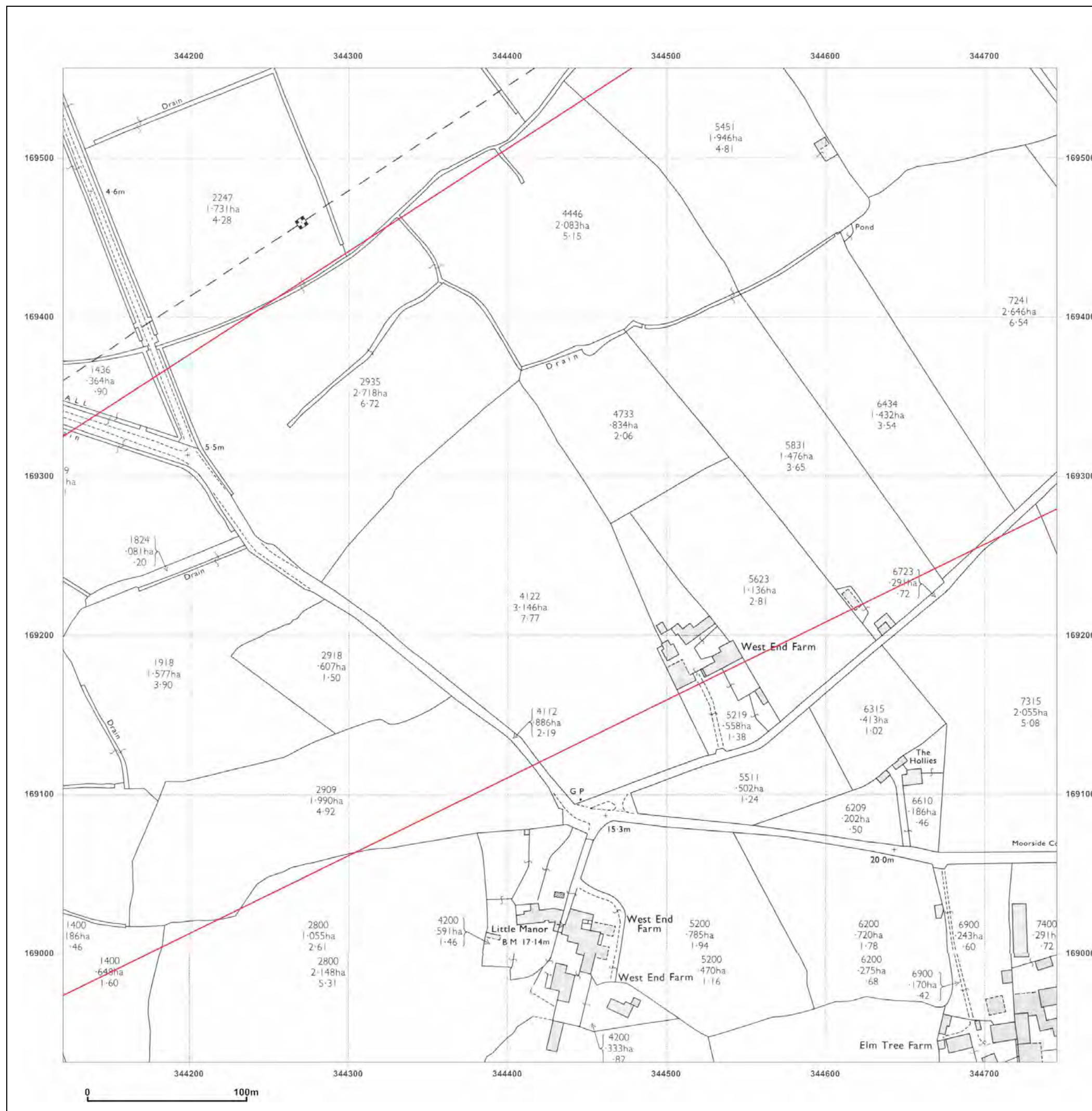


Produced by
 GroundSure Environmental Insight
 T: 08444 159000
 E: info@groundsurre.com
 W: www.groundsure.com

© Crown copyright and database rights 2013 Ordnance Survey 100035207

Production date: 23 May 2013

To view map legend click here [\[Link\]](#)



Site Details:

Hinkley Project


Client Ref: Hinkley Project; 13_PO_100.
Report Ref: HMD-278-816308_7_LS_E23
Grid Ref: 344433, 169244

Map Name: County Series


Map date: 1931

Scale: 1:2,500

Printed at: 1:2,500



Surveyed 1931
 Revised 1931
 Edition N/A
 Copyright N/A
 Levelled N/A

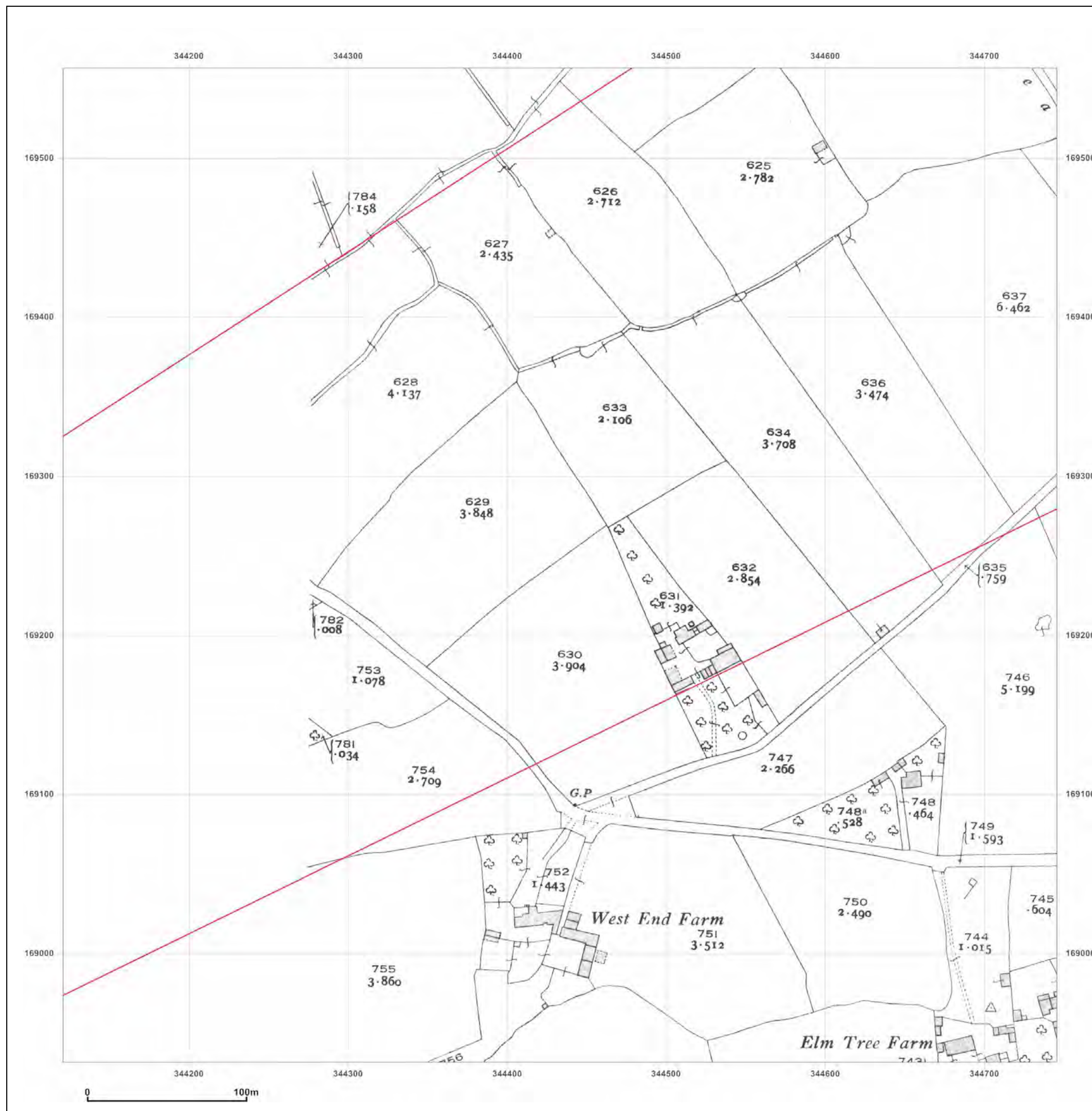


Produced by
 GroundSure Environmental Insight
 T: 08444 159000
 E: info@groundsure.com
 W: www.groundsure.com

© Crown copyright and database rights 2013 Ordnance Survey 100035207

Production date: 23 May 2013

To view map legend click here [\[Link\]](#)



Site Details:

Hinkley Project

Client Ref: Hinkley Project; 13_PO_100.
Report Ref: HMD-278-816308_7_LS_E23
Grid Ref: 344433, 169244

Map Name: County Series

Map date: 1903


Scale: 1:2,500

Printed at: 1:2,500



Surveyed 1903
 Revised 1903
 Edition N/A
 Copyright N/A
 Levelled N/A

Surveyed 1903
 Revised 1903
 Edition N/A
 Copyright N/A
 Levelled N/A

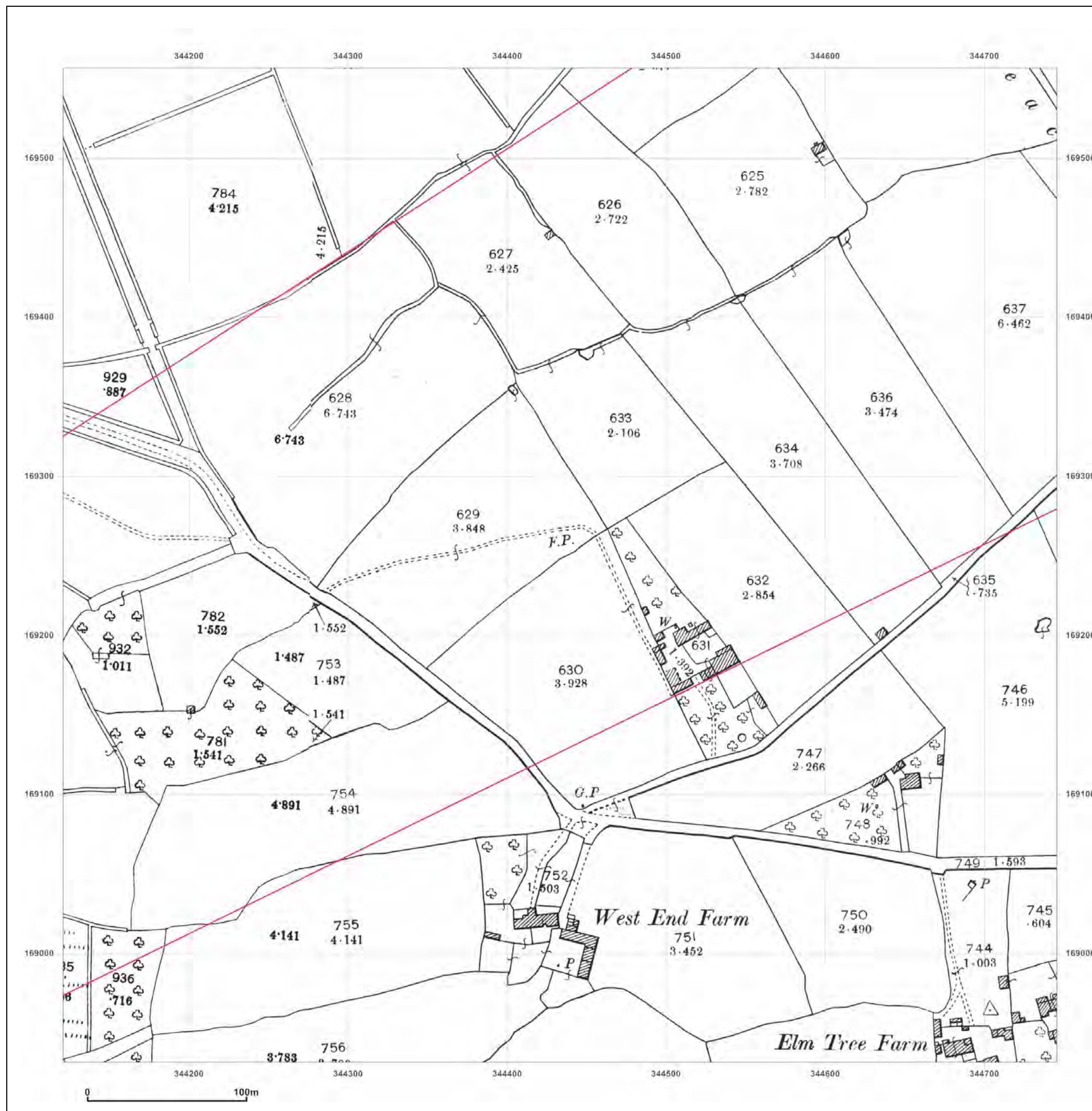


Produced by
 GroundSure Environmental Insight
 T: 08444 159000
 E: info@groundsure.com
 W: www.groundsure.com

© Crown copyright and database rights 2013 Ordnance Survey 100035207

Production date: 23 May 2013

To view map legend click here [\[Link\]](#)



Site Details:

Hinkley Project

Client Ref: Hinkley Project; 13_PO_100.
Report Ref: HMD-278-816308_7_LS_E23
Grid Ref: 344433, 169244

Map Name: County Series

Map date: 1884-1885


Scale: 1:2,500

Printed at: 1:2,500



Surveyed 1884
 Revised 1884
 Edition N/A
 Copyright N/A
 Levelled N/A

Surveyed 1885
 Revised 1885
 Edition N/A
 Copyright N/A
 Levelled N/A

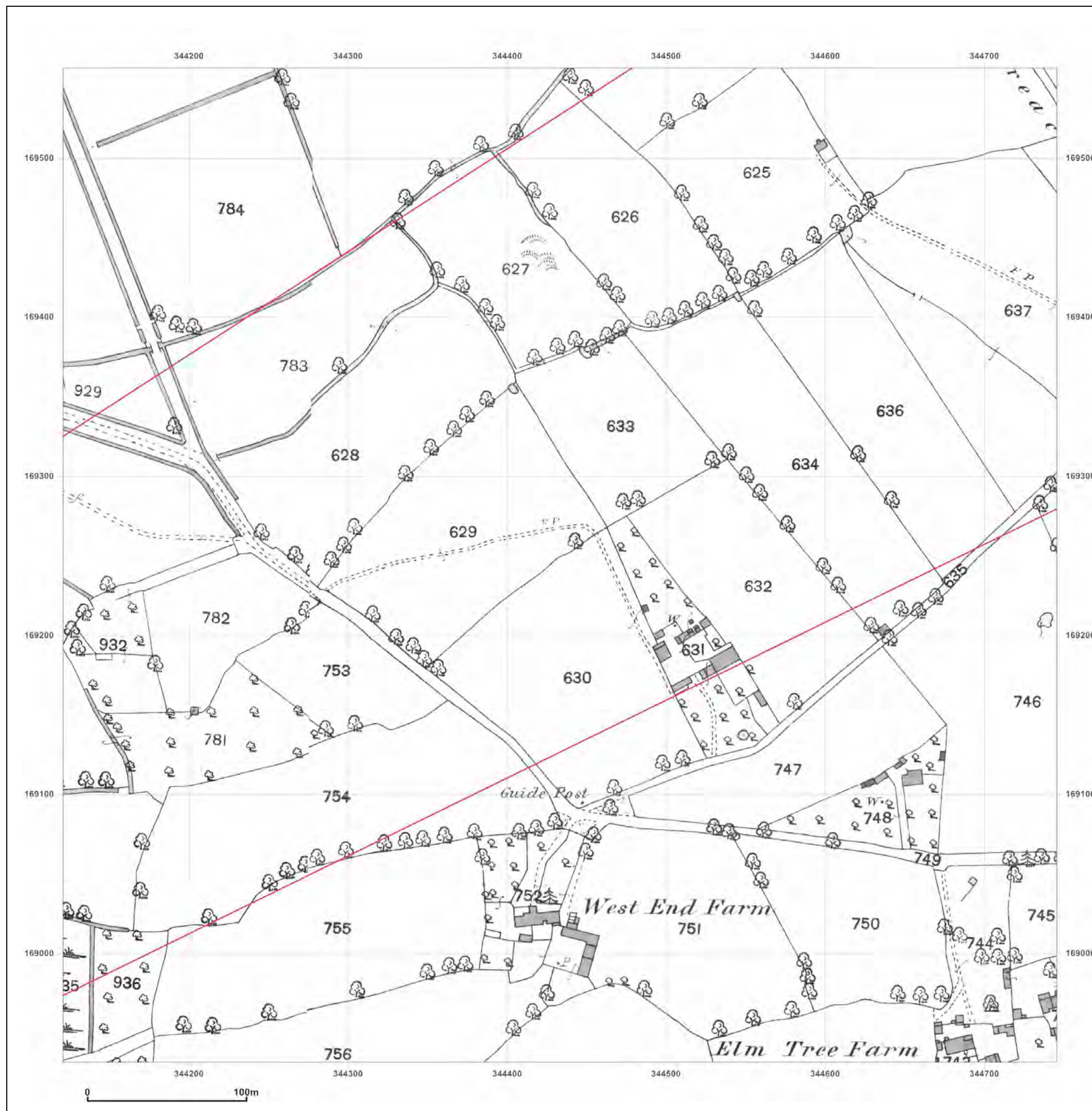


Produced by
 GroundSure Environmental Insight
 T: 08444 159000
 E: info@groundsurre.com
 W: www.groundsure.com

© Crown copyright and database rights 2013 Ordnance Survey 100035207

Production date: 23 May 2013

To view map legend click here [\[Link\]](#)



Site Details:

Hinkley Project

Client Ref: Hinkley Project; 13_PO_100.
Report Ref: HMD-278-816308_7_LS_E22
Grid Ref: 344433, 169844

Map Name: National Grid

Map date: 1990-1992

Scale: 1:2,500

Printed at: 1:2,500



Surveyed N/A
 Revised N/A
 Edition N/A
 Copyright 1992
 Levelled N/A

Surveyed 1966
 Revised 1990
 Edition N/A
 Copyright 1990
 Levelled 1966

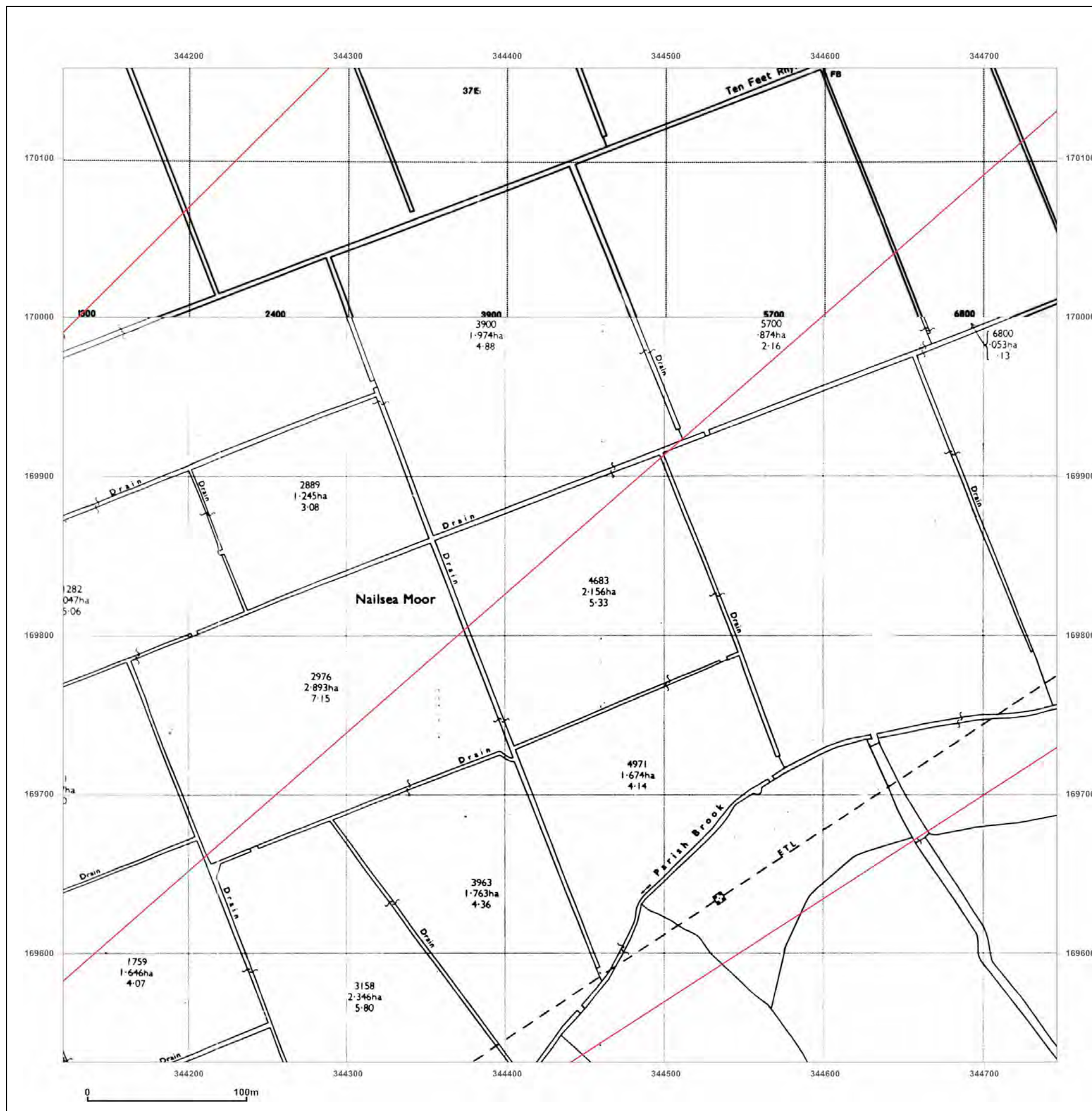


Produced by
 GroundSure Environmental Insight
 T: 08444 159000
 E: info@groundsurre.com
 W: www.groundsure.com

© Crown copyright and database rights 2013 Ordnance Survey 100035207

Production date: 23 May 2013

To view map legend click here [\[Link\]](#)



Site Details:

Hinkley Project


Client Ref: Hinkley Project; 13_PO_100.
Report Ref: HMD-278-816308_7_LS_E22
Grid Ref: 344433, 169844

Map Name: National Grid

Map date: 1992

Scale: 1:2,500

Printed at: 1:2,500



Surveyed N/A
 Revised N/A
 Edition N/A
 Copyright 1992
 Levelled N/A

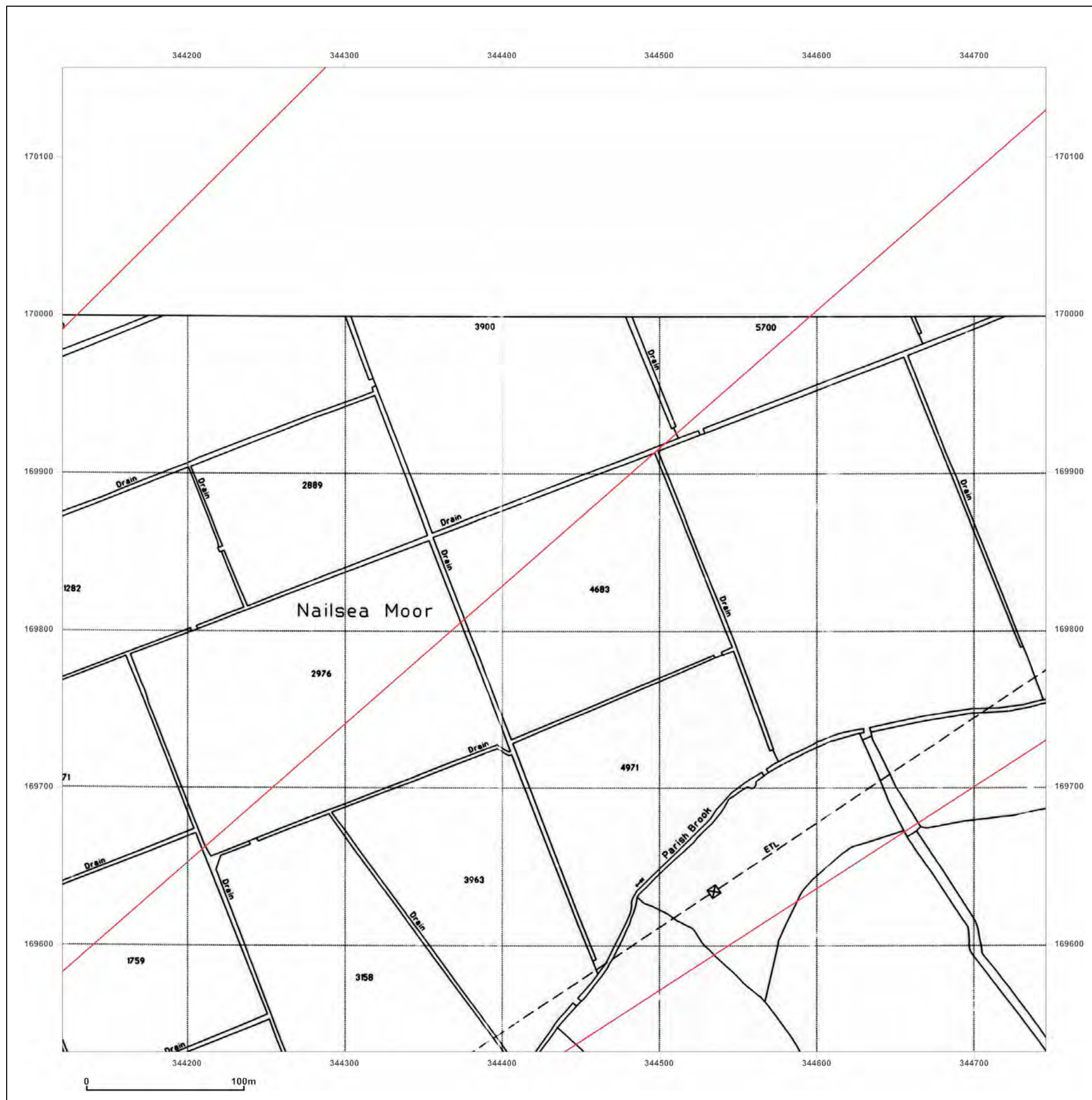


Produced by
 GroundSure Environmental Insight
 T: 08444 159000
 E: info@groundsurre.com
 W: [Redacted]

© Crown copyright and database rights 2013 Ordnance Survey 100035207

Production date: 23 May 2013

To view map legend click here [Redacted]



Site Details:

Hinkley Project

Client Ref: Hinkley Project; 13_PO_100.
Report Ref: HMD-278-816308_7_LS_E22
Grid Ref: 344433, 169844

Map Name: National Grid

Map date: 1990

Scale: 1:2,500

Printed at: 1:2,500



Surveyed N/A
Revised N/A
Edition N/A
Copyright 1990
Levelled 1966

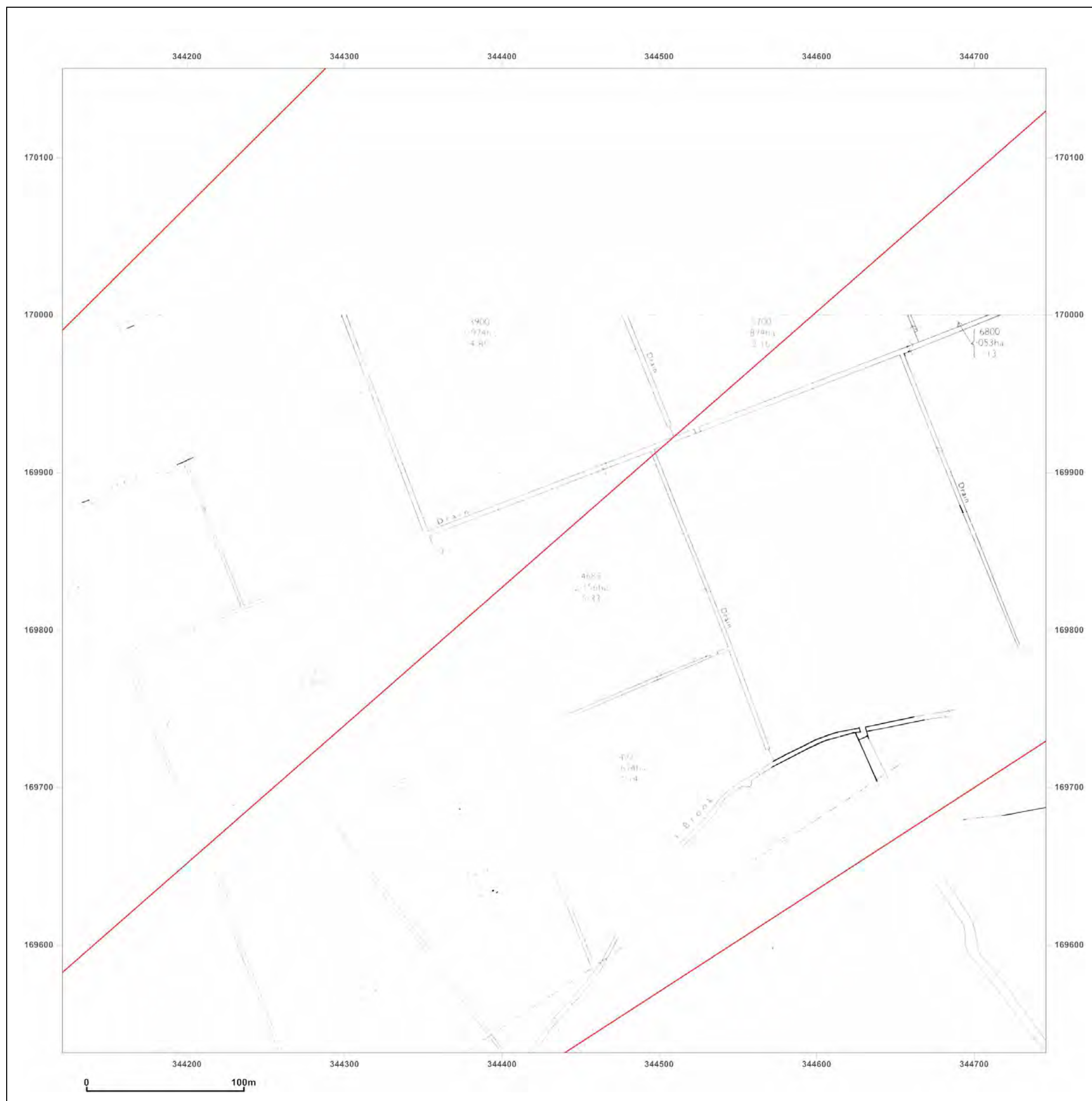


Produced by
GroundSure Environmental Insight
T: 08444 159000
E: info@groundsure.com
W: [\[Redacted\]](#)

© Crown copyright and database rights 2013 Ordnance Survey 100035207

Production date: 23 May 2013

To view map legend click here [\[Redacted\]](#)



Site Details:

Hinkley Project

Client Ref: Hinkley Project; 13_PO_100.
Report Ref: HMD-278-816308_7_LS_E22
Grid Ref: 344433, 169844

Map Name: National Grid

Map date: 1972-1976

Scale: 1:2,500

Printed at: 1:2,500



Surveyed 1976
 Revised 1976
 Edition N/A
 Copyright 1977
 Levelled 1966

Surveyed 1972
 Revised 1972
 Edition N/A
 Copyright 1973
 Levelled 1966

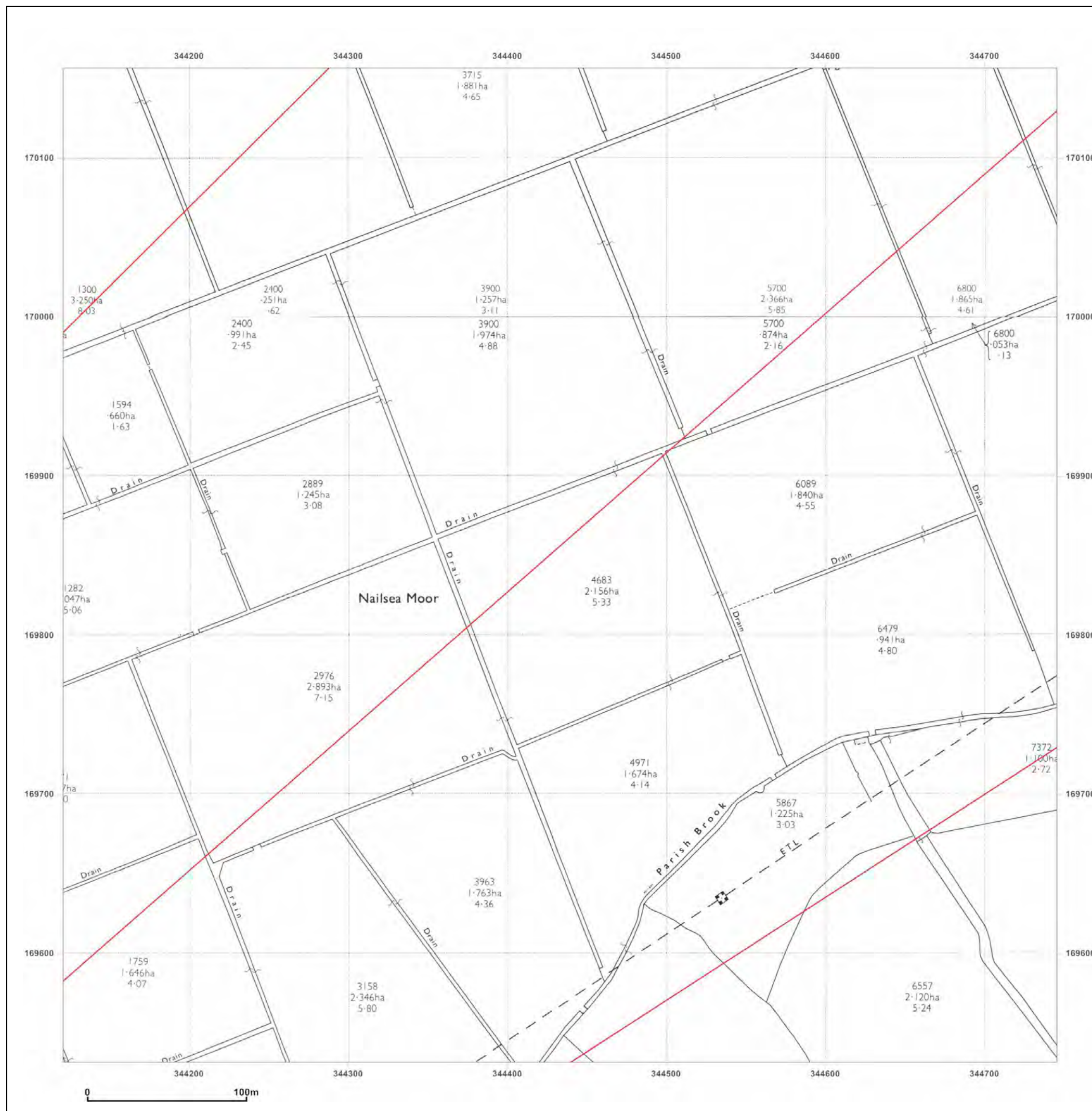


Produced by
 GroundSure Environmental Insight
 T: 08444 159000
 E: info@groundsure.com
 W: www.groundsure.com

© Crown copyright and database rights 2013 Ordnance Survey 100035207

Production date: 23 May 2013

To view map legend click here [\[Link\]](#)



Site Details:

Hinkley Project


Client Ref: Hinkley Project; 13_PO_100.
Report Ref: HMD-278-816308_7_LS_E22
Grid Ref: 344433, 169844

Map Name: County Series

Map date: 1931

Scale: 1:2,500

Printed at: 1:2,500



Surveyed 1931
 Revised 1931
 Edition N/A
 Copyright N/A
 Levelled N/A

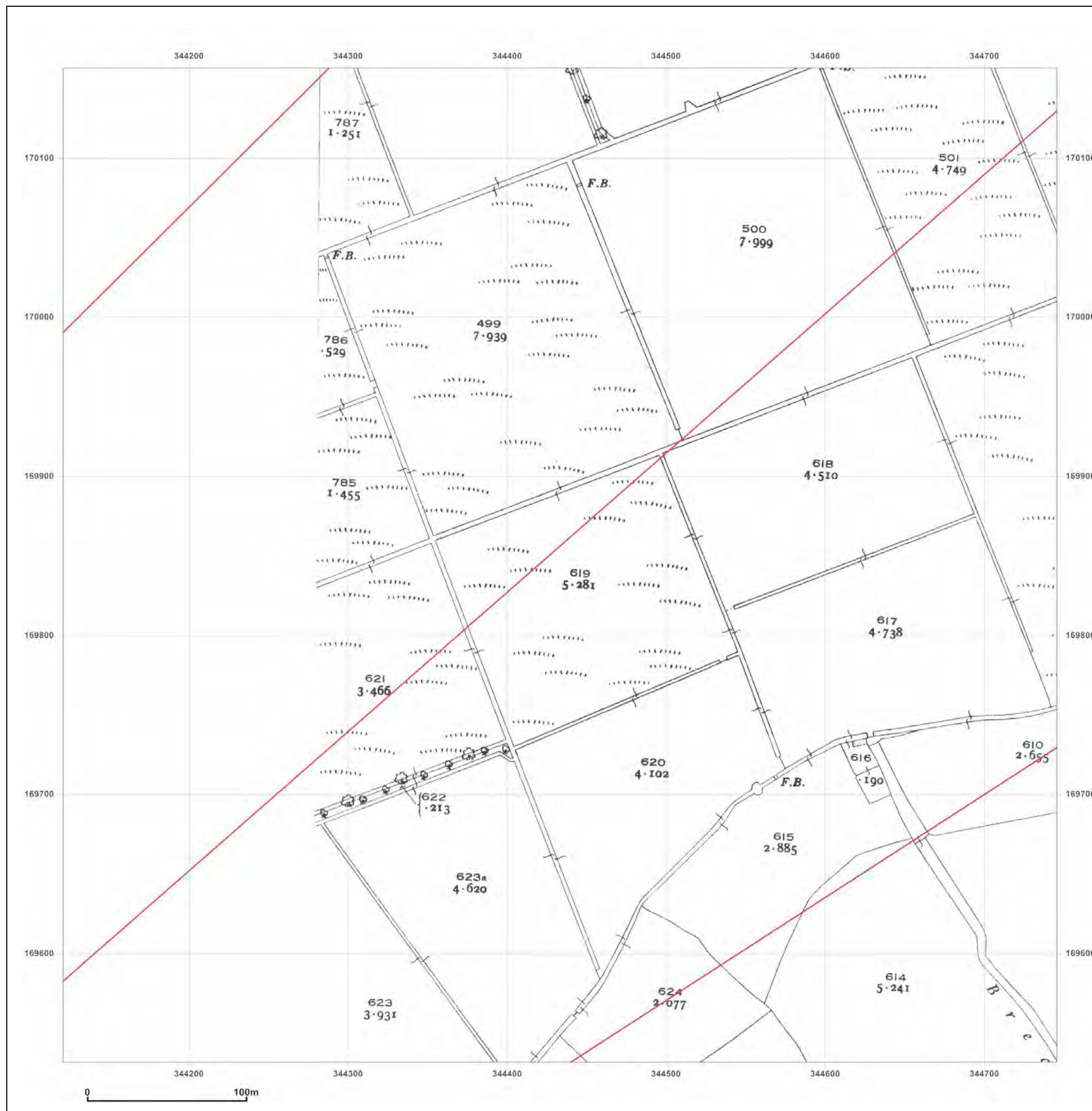


Produced by
 GroundSure Environmental Insight
 T: 08444 159000
 E: info@groundsure.com
 W: www.groundsure.com

© Crown copyright and database rights 2013 Ordnance Survey 100035207

Production date: 23 May 2013

To view map legend click here [\[Link\]](#)



Site Details:

Hinkley Project

Client Ref: Hinkley Project; 13_PO_100.
Report Ref: HMD-278-816308_7_LS_E22
Grid Ref: 344433, 169844

Map Name: County Series

Map date: 1903

Scale: 1:2,500

Printed at: 1:2,500



Surveyed 1903
 Revised 1903
 Edition N/A
 Copyright N/A
 Levelled N/A

Surveyed 1903
 Revised 1903
 Edition N/A
 Copyright N/A
 Levelled N/A

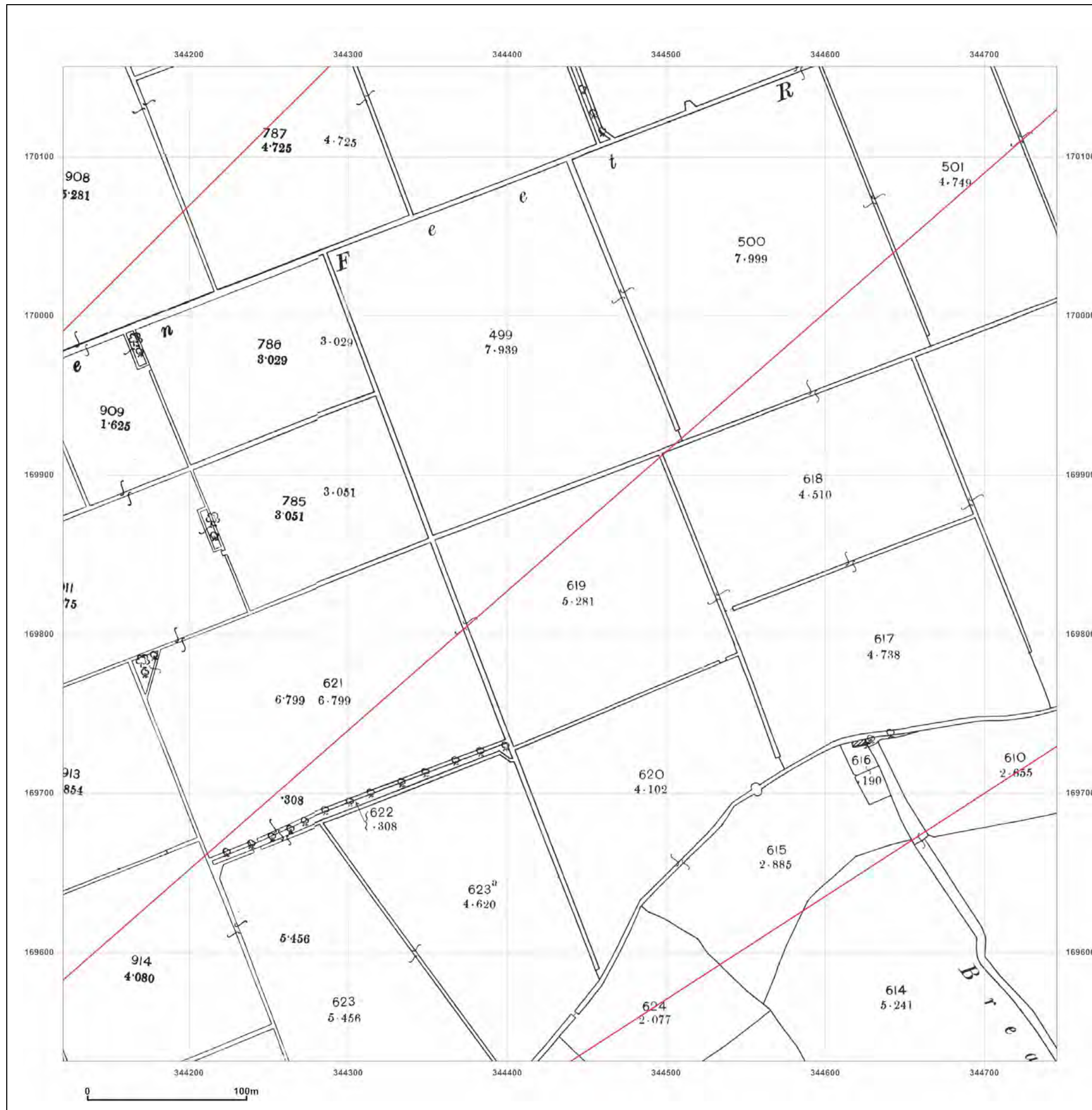


Produced by
 GroundSure Environmental Insight
 T: 08444 159000
 E: info@groundsure.com
 W: www.groundsure.com

© Crown copyright and database rights 2013 Ordnance Survey 100035207

Production date: 23 May 2013

To view map legend click here [\[Link\]](#)



Site Details:

Hinkley Project

Client Ref: Hinkley Project; 13_PO_100.
Report Ref: HMD-278-816308_7_LS_E22
Grid Ref: 344433, 169844

Map Name: County Series

Map date: 1884-1885

Scale: 1:2,500

Printed at: 1:2,500



Surveyed 1884
 Revised 1884
 Edition N/A
 Copyright N/A
 Levelled N/A

Surveyed 1885
 Revised 1885
 Edition N/A
 Copyright N/A
 Levelled N/A

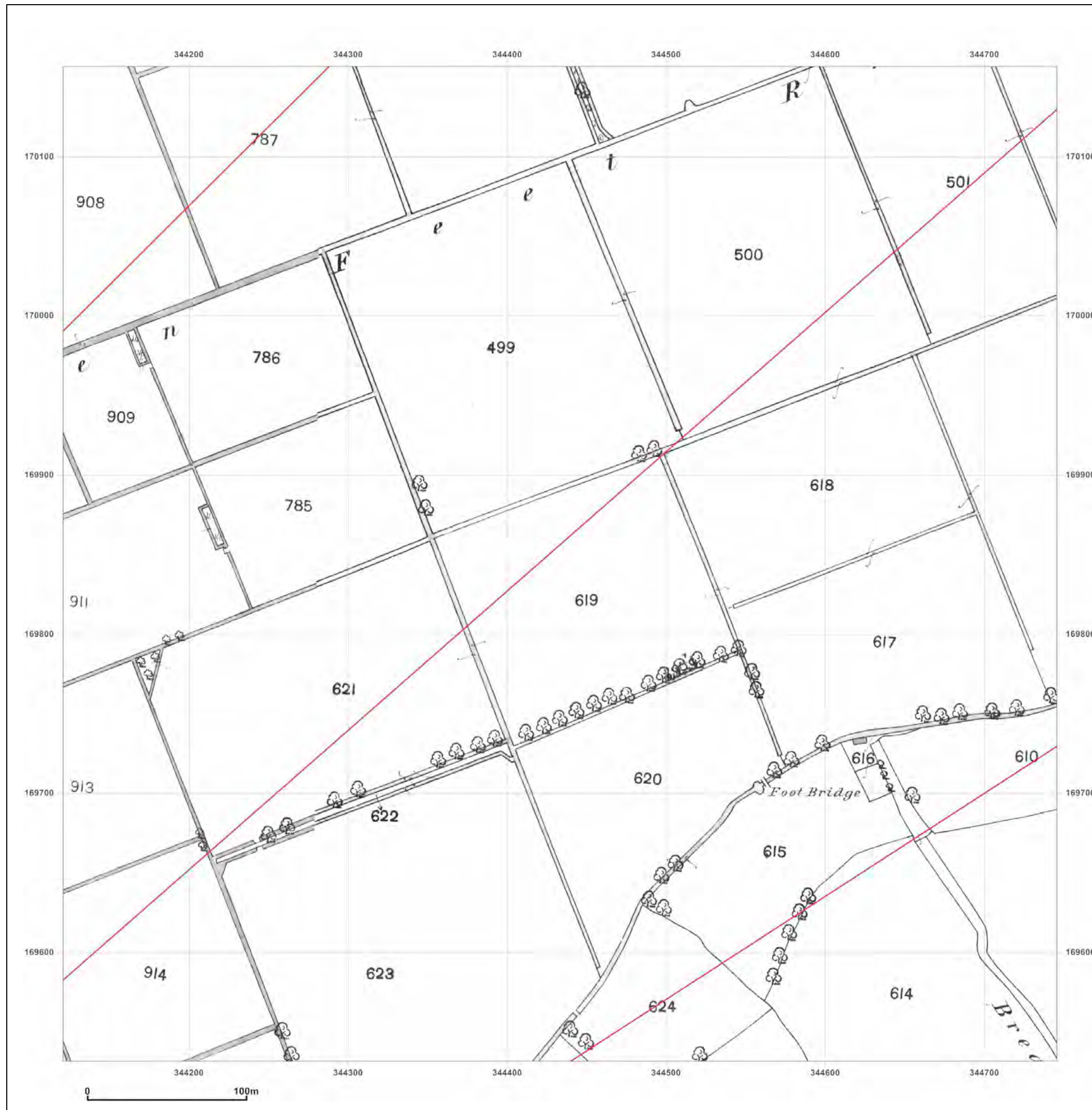


Produced by
 GroundSure Environmental Insight
 T: 08444 159000
 E: info@groundsure.com
 W: www.groundsure.com

© Crown copyright and database rights 2013 Ordnance Survey 100035207

Production date: 23 May 2013

To view map legend click here [\[Link\]](#)



Site Details:

Hinkley Project

Client Ref: Hinkley Project; 13_PO_100.
Report Ref: HMD-278-816308_7_LS_E21
Grid Ref: 344433, 170443

Map Name: National Grid

Map date: 1992

Scale: 1:2,500

Printed at: 1:2,500



Surveyed N/A
 Revised N/A
 Edition N/A
 Copyright 1992
 Levelled N/A

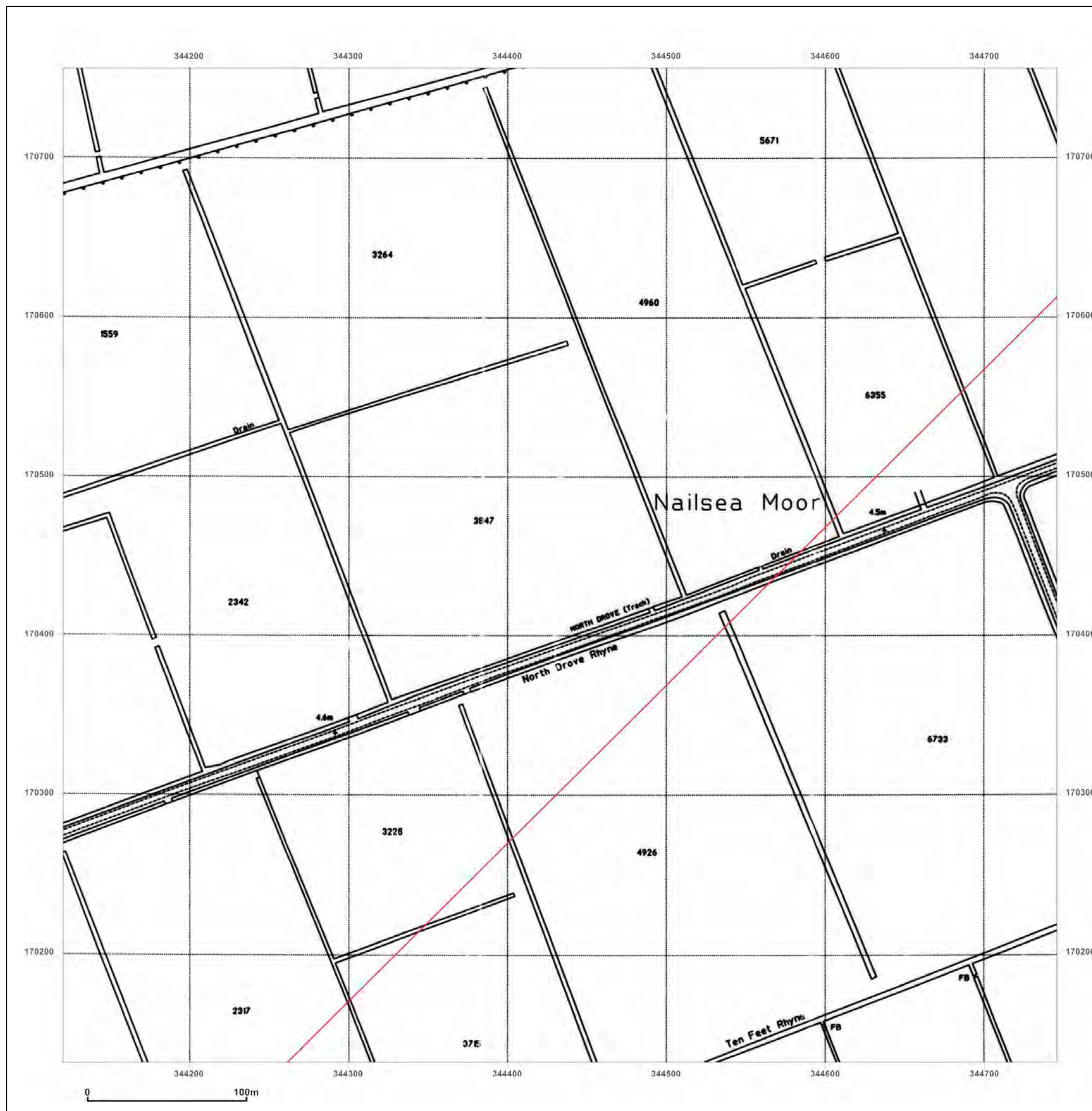


Produced by
 GroundSure Environmental Insight
 T: 08444 159000
 E: info@groundsure.com
 W: [REDACTED]

© Crown copyright and database rights 2013 Ordnance Survey 100035207

Production date: 23 May 2013

To view map legend click here [REDACTED]



Site Details:

Hinkley Project

Client Ref: Hinkley Project; 13_PO_100.
Report Ref: HMD-278-816308_7_LS_E21
Grid Ref: 344433, 170443

Map Name: National Grid

Map date: 1976

Scale: 1:2,500

Printed at: 1:2,500



Surveyed 1976
 Revised 1976
 Edition N/A
 Copyright 1977
 Levelled 1988

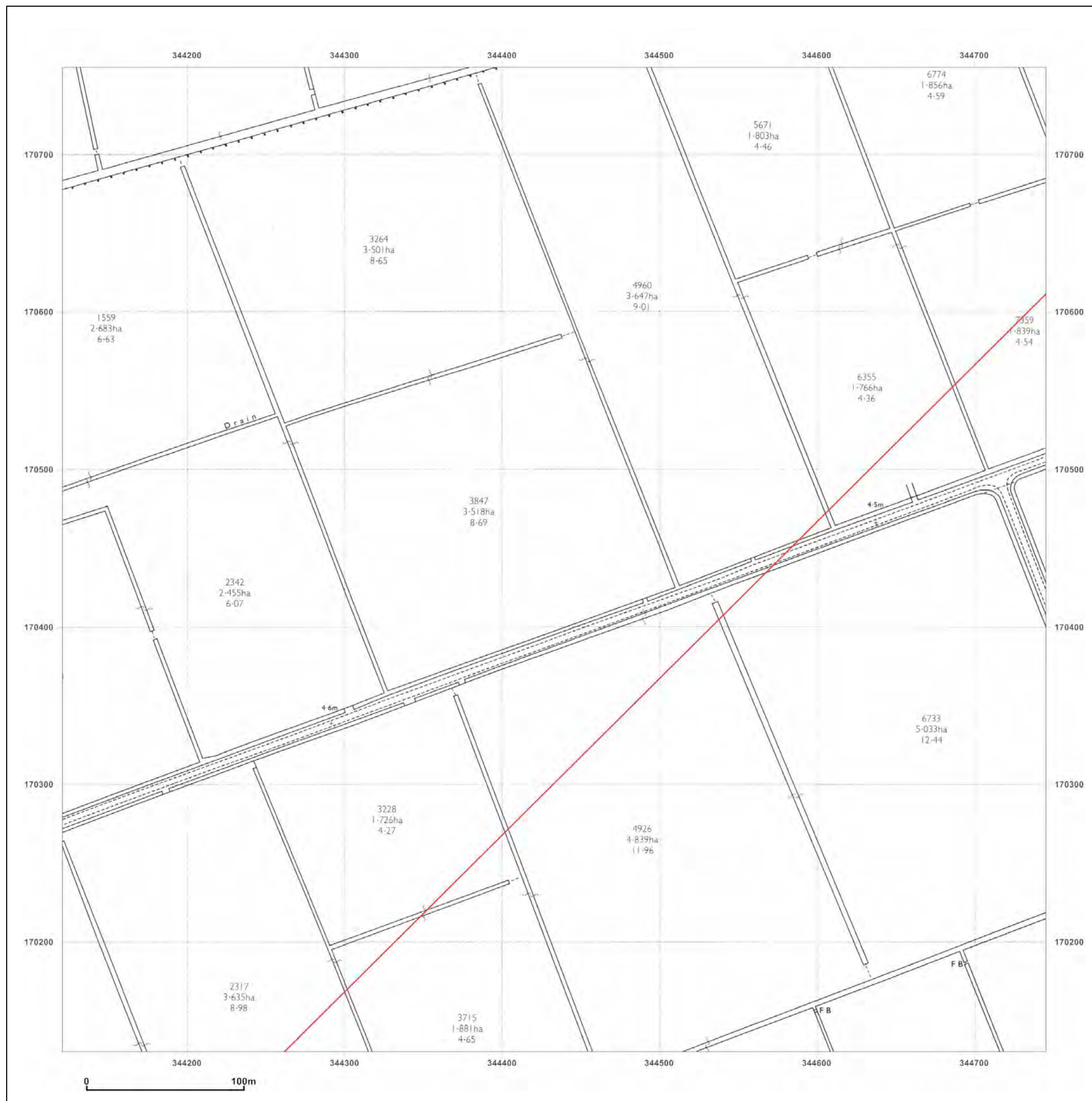


Produced by
 GroundSure Environmental Insight
 T: 08444 159000
 E: info@groundsure.com
 W: [REDACTED]

© Crown copyright and database rights 2013 Ordnance Survey 100035207

Production date: 23 May 2013

To view map legend click here [REDACTED]



Site Details:
Hinkley Project

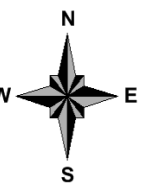
Client Ref: Hinkley Project; 13_PO_100.
Report Ref: HMD-278-816308_7_LS_E21
Grid Ref: 344433, 170443

Map Name: County Series

Map date: 1930-1932


Scale: 1:2,500

Printed at: 1:2,500



Surveyed 1930
Revised 1930
Edition N/A
Copyright N/A
Levelled N/A

Surveyed 1932
Revised 1932
Edition N/A
Copyright N/A
Levelled N/A



Surveyed 1931
Revised 1931
Edition N/A
Copyright N/A
Levelled N/A

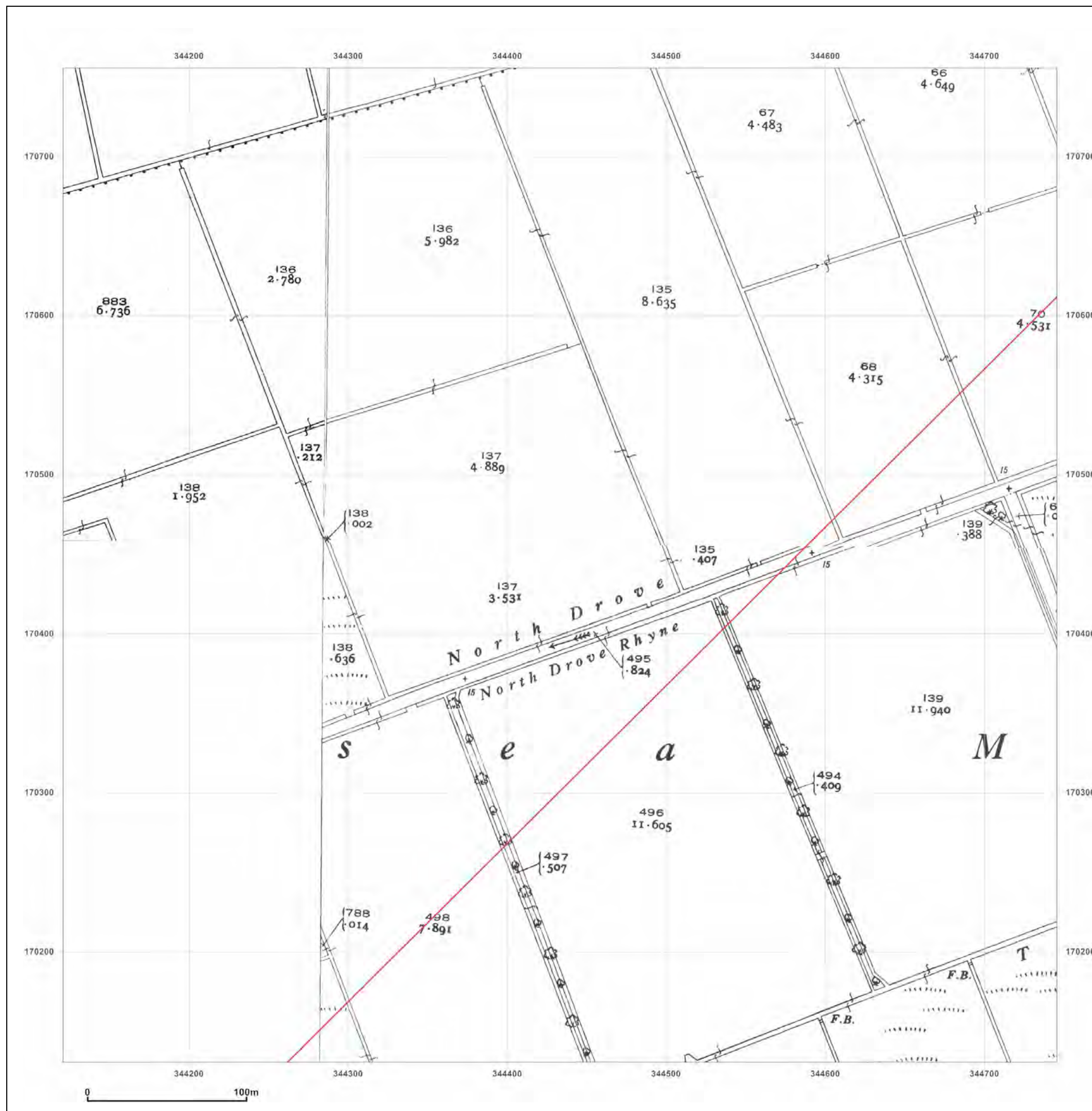


Produced by
GroundSure Environmental Insight
T: 08444 159000
E: info@groundsure.com
W: www.groundsure.com

© Crown copyright and database rights 2013 Ordnance Survey 100035207

Production date: 23 May 2013

To view map legend click here [\[Link\]](#)



Site Details:

Hinkley Project

Client Ref: Hinkley Project; 13_PO_100.
Report Ref: HMD-278-816308_7_LS_E21
Grid Ref: 344433, 170443

Map Name: County Series

Map date: 1884-1885

Scale: 1:2,500

Printed at: 1:2,500



Surveyed 1885
 Revised 1885
 Edition N/A
 Copyright N/A
 Levelled N/A

Surveyed 1884
 Revised 1884
 Edition N/A
 Copyright N/A
 Levelled N/A

Surveyed 1884
 Revised 1884
 Edition N/A
 Copyright N/A
 Levelled N/A

Surveyed 1885
 Revised 1885
 Edition N/A
 Copyright N/A
 Levelled N/A

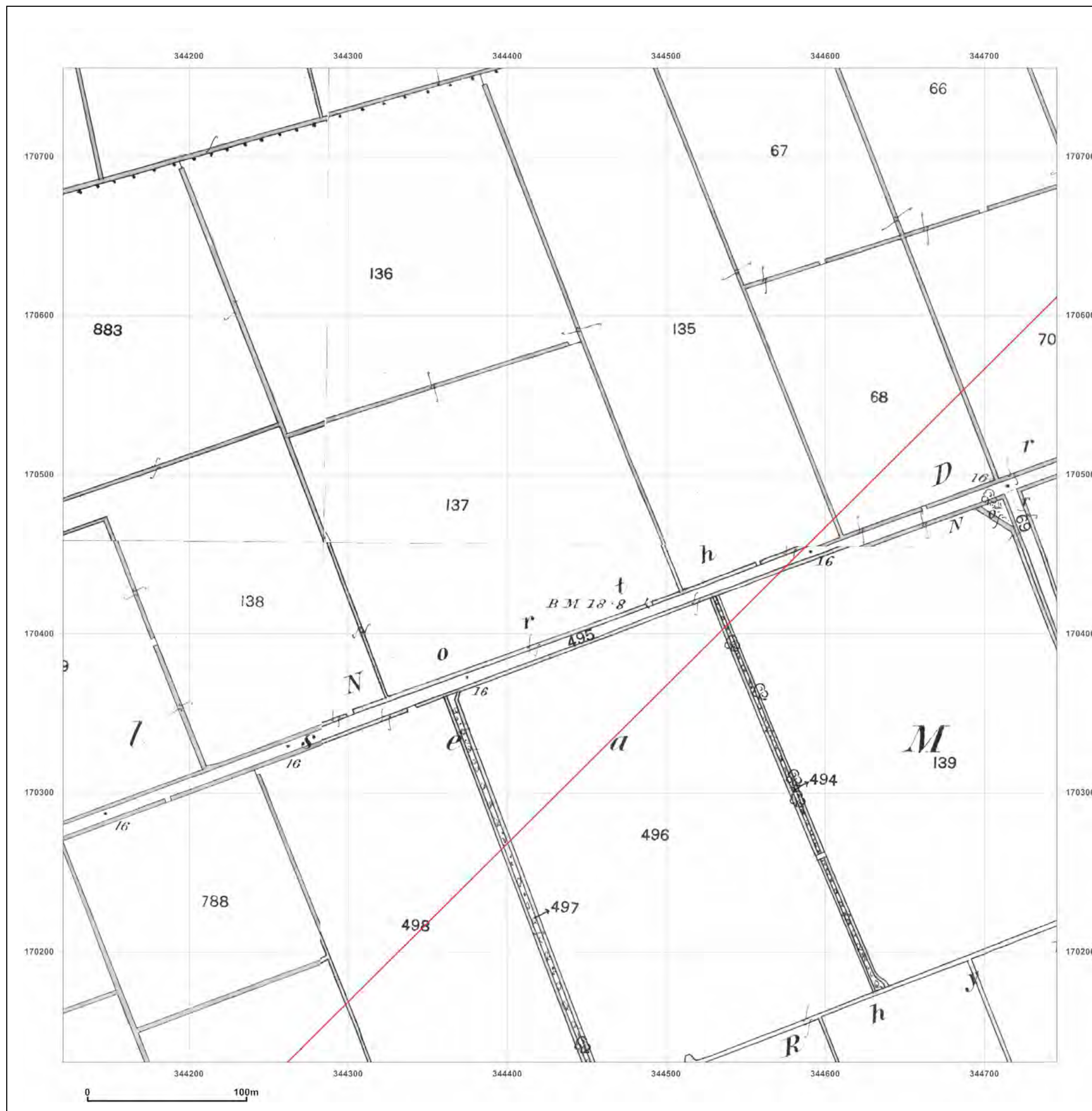


Produced by
 GroundSure Environmental Insight
 T: 08444 159000
 E: info@groundsure.com
 W: www.groundsure.com

© Crown copyright and database rights 2013 Ordnance Survey 100035207

Production date: 23 May 2013

To view map legend click here [\[Link\]](#)



Site Details:

Hinkley Project

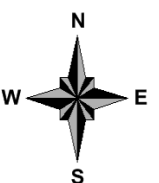
Client Ref: Hinkley Project; 13_PO_100.
Report Ref: HMD-278-816308_7_LS_D23
Grid Ref: 343832, 169244

Map Name: National Grid

Map date: 1990-1992

Scale: 1:2,500

Printed at: 1:2,500



Surveyed 1990
 Revised 1990
 Edition N/A
 Copyright 1990
 Levelled N/A

Surveyed 1966
 Revised 1990
 Edition N/A
 Copyright 1990
 Levelled 1966

Surveyed N/A
 Revised N/A
 Edition N/A
 Copyright 1992
 Levelled N/A

Surveyed 1966
 Revised 1990
 Edition N/A
 Copyright 1990
 Levelled 1966

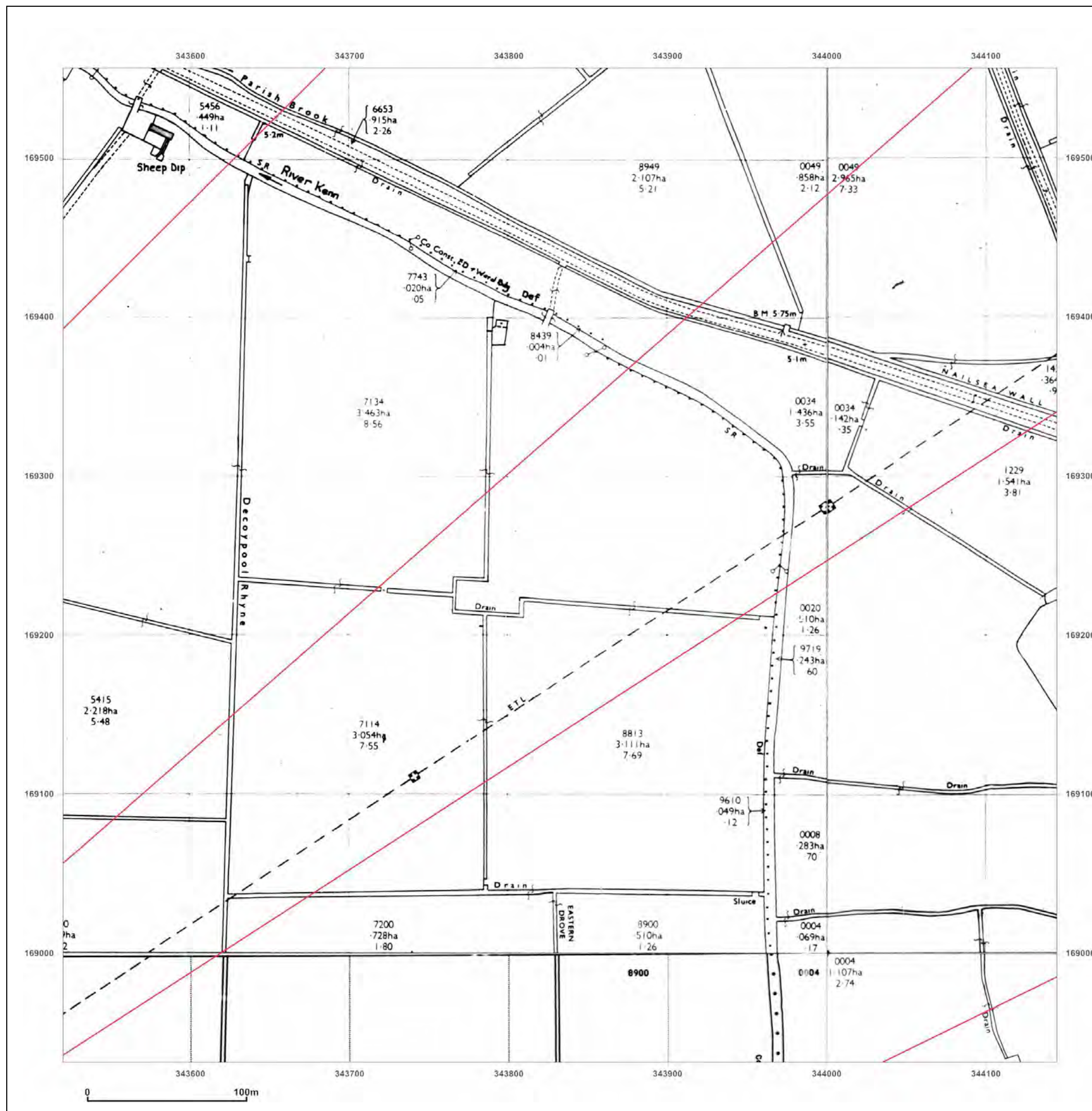


Produced by
 GroundSure Environmental Insight
 T: 08444 159000
 E: info@groundsure.com
 W: www.groundsure.com

© Crown copyright and database rights 2013 Ordnance Survey 100035207

Production date: 23 May 2013

To view map legend click here [\[Link\]](#)



Site Details:

Hinkley Project

Client Ref: Hinkley Project; 13_PO_100.
Report Ref: HMD-278-816308_7_LS_D23
Grid Ref: 343832, 169244

Map Name: National Grid

Map date: 1990-1992

Scale: 1:2,500

Printed at: 1:2,500



Surveyed N/A
 Revised N/A
 Edition N/A
 Copyright 1992
 Levelled N/A

Surveyed N/A
 Revised N/A
 Edition N/A
 Copyright 1990
 Levelled 1966

Surveyed N/A
 Revised N/A
 Edition N/A
 Copyright 1992
 Levelled N/A

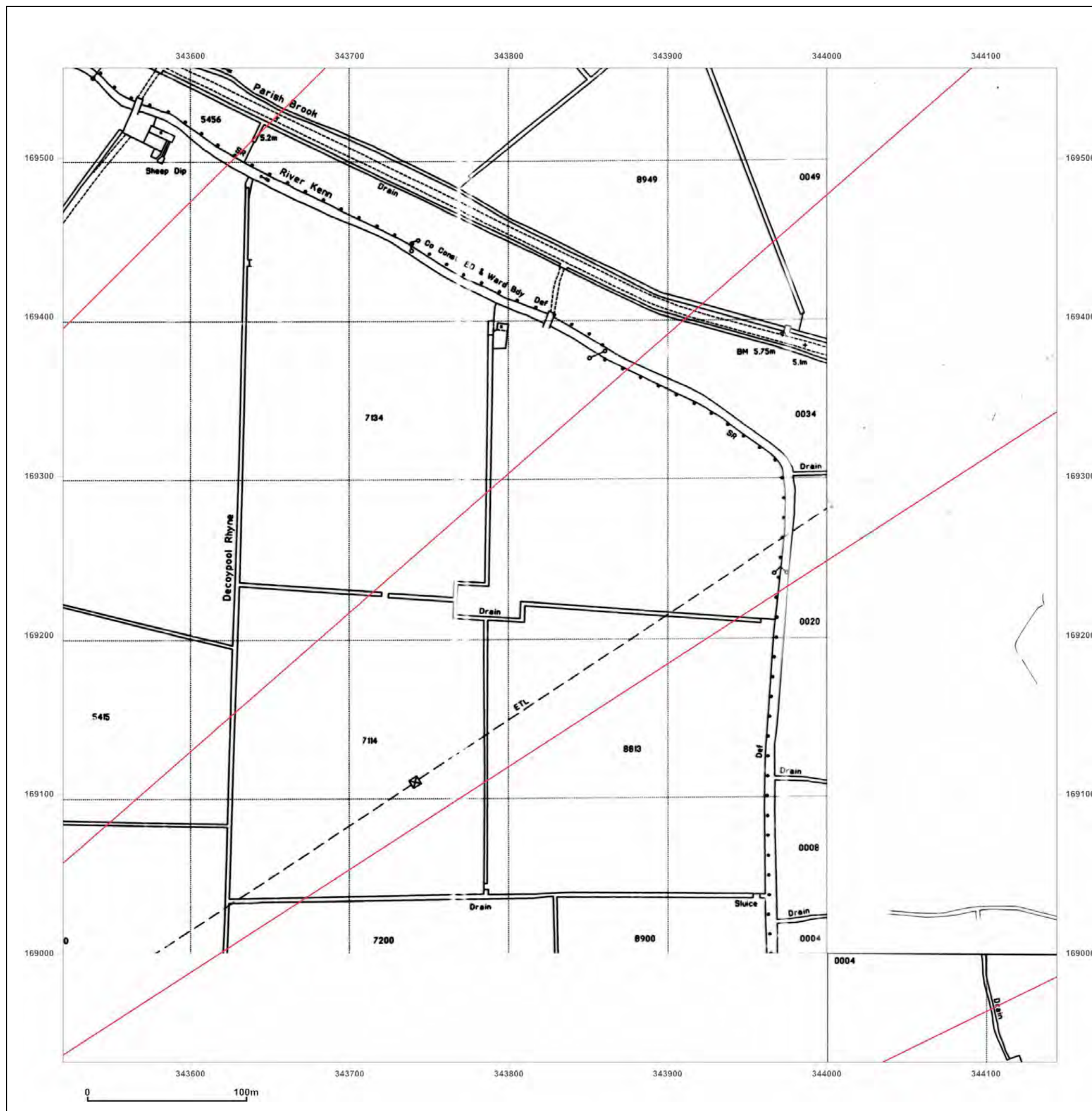


Produced by
 GroundSure Environmental Insight
 T: 08444 159000
 E: info@groundsure.com
 W: www.groundsure.com

© Crown copyright and database rights 2013 Ordnance Survey 100035207

Production date: 23 May 2013

To view map legend click here [\[Link\]](#)



Site Details:

Hinkley Project

Client Ref: Hinkley Project; 13_PO_100.
Report Ref: HMD-278-816308_7_LS_D23
Grid Ref: 343832, 169244

Map Name: National Grid

Map date: 1990-1992

Scale: 1:2,500

Printed at: 1:2,500



Surveyed N/A
 Revised N/A
 Edition N/A
 Copyright 1990
 Levelled N/A

Surveyed N/A
 Revised N/A
 Edition N/A
 Copyright 1992
 Levelled N/A

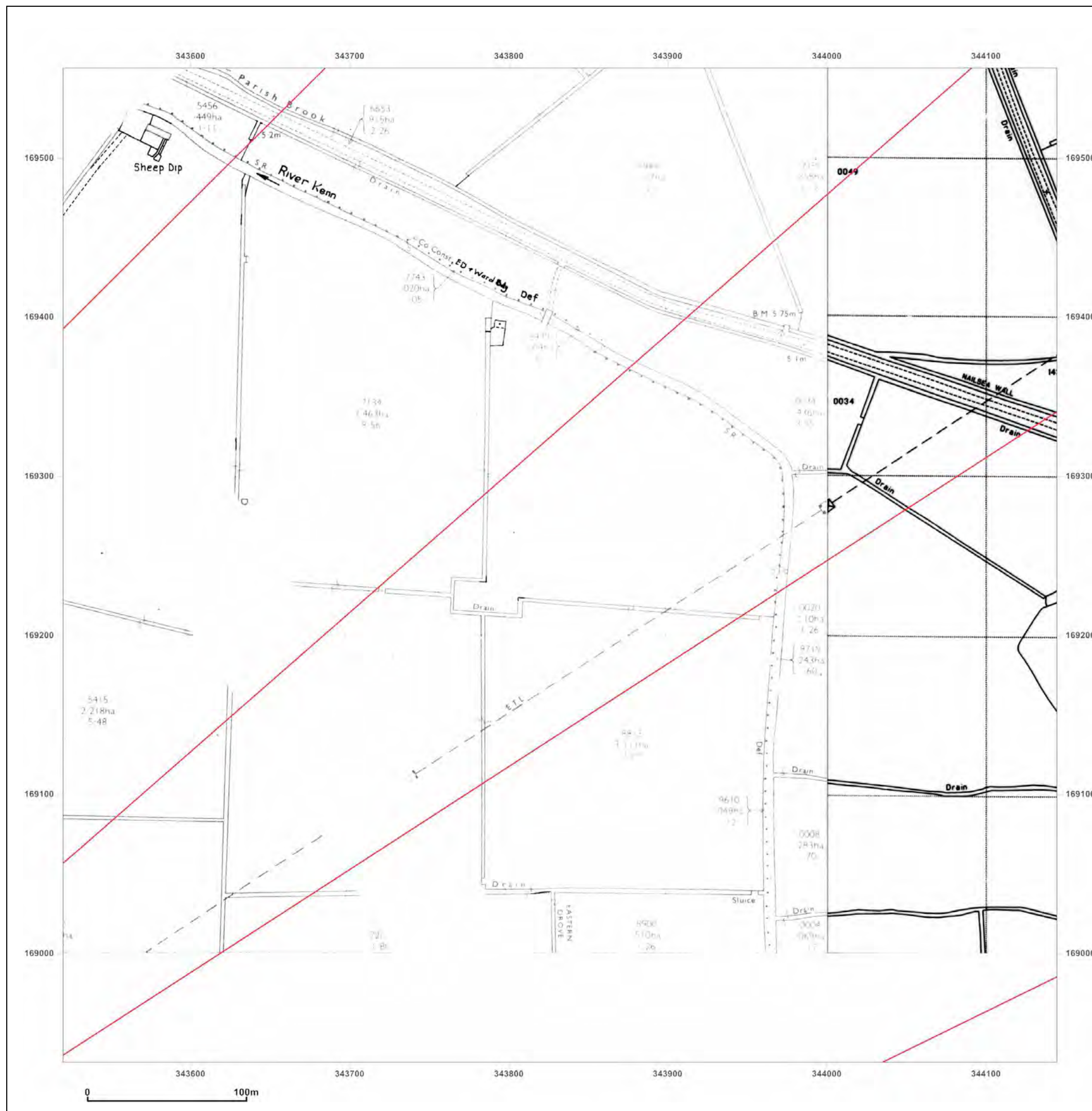


Produced by
 GroundSure Environmental Insight
 T: 08444 159000
 E: info@groundsure.com
 W: www.groundsure.com

© Crown copyright and database rights 2013 Ordnance Survey 100035207

Production date: 23 May 2013

To view map legend click here [\[Link\]](#)



Site Details:

Hinkley Project

Client Ref: Hinkley Project; 13_PO_100.
Report Ref: HMD-278-816308_7_LS_D23
Grid Ref: 343832, 169244

Map Name: National Grid

Map date: 1972

Scale: 1:2,500

Printed at: 1:2,500



Surveyed 1972
 Revised 1972
 Edition N/A
 Copyright 1973
 Levelled 1966

Surveyed 1972
 Revised 1972
 Edition N/A
 Copyright 1973
 Levelled 1966

Surveyed 1972
 Revised 1972
 Edition N/A
 Copyright 1973
 Levelled 1966

Surveyed 1972
 Revised 1972
 Edition N/A
 Copyright 1973
 Levelled 1966

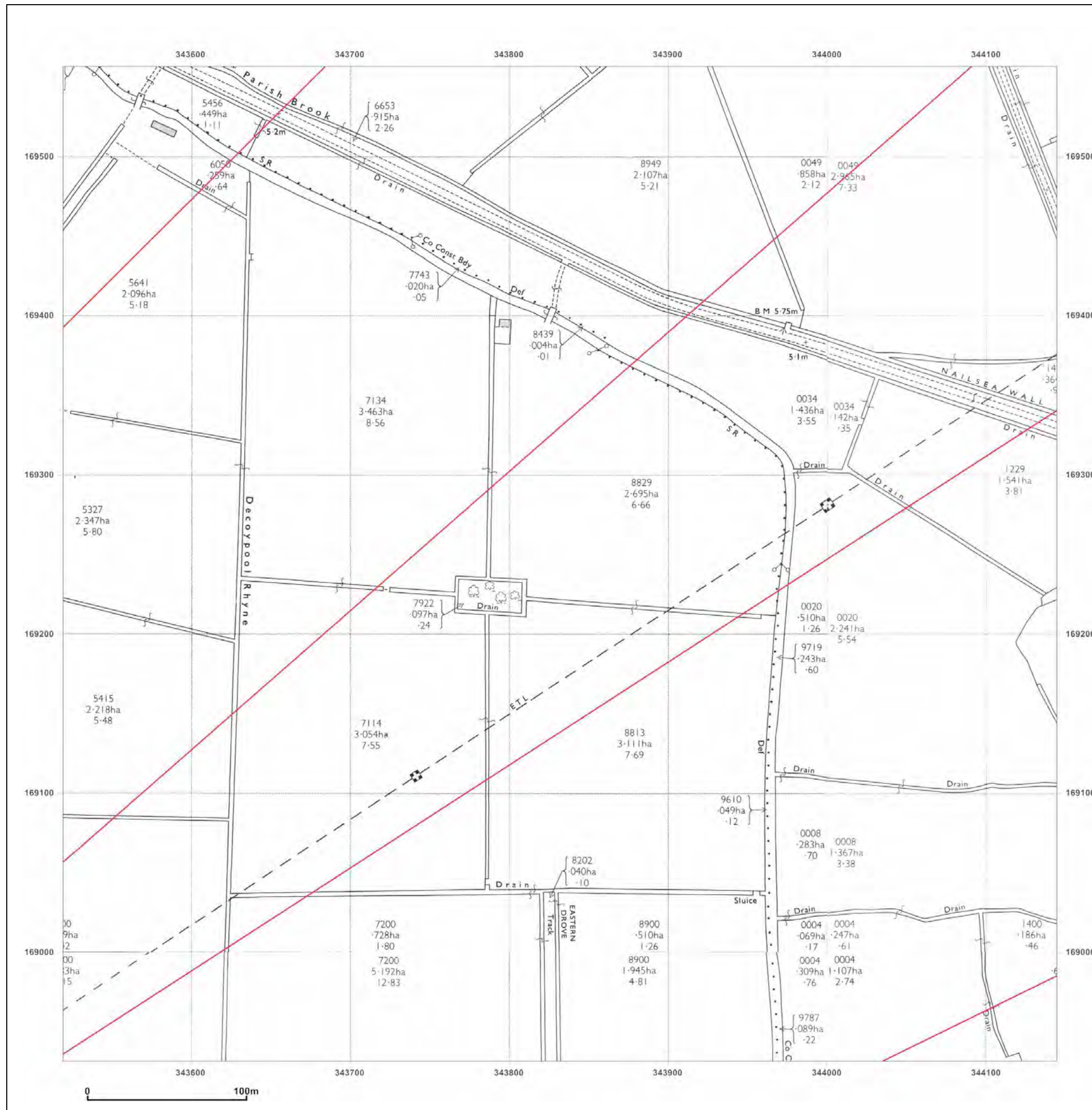


Produced by
 GroundSure Environmental Insight
 T: 08444 159000
 E: info@groundsure.com
 W: www.groundsure.com

© Crown copyright and database rights 2013 Ordnance Survey 100035207

Production date: 23 May 2013

To view map legend click here [\[Link\]](#)



Site Details:

Hinkley Project

Client Ref: Hinkley Project; 13_PO_100.
Report Ref: HMD-278-816308_7_LS_D23
Grid Ref: 343832, 169244

Map Name: County Series


Map date: 1903

Scale: 1:2,500

Printed at: 1:2,500



Surveyed 1903
 Revised 1903
 Edition N/A
 Copyright N/A
 Levelled N/A

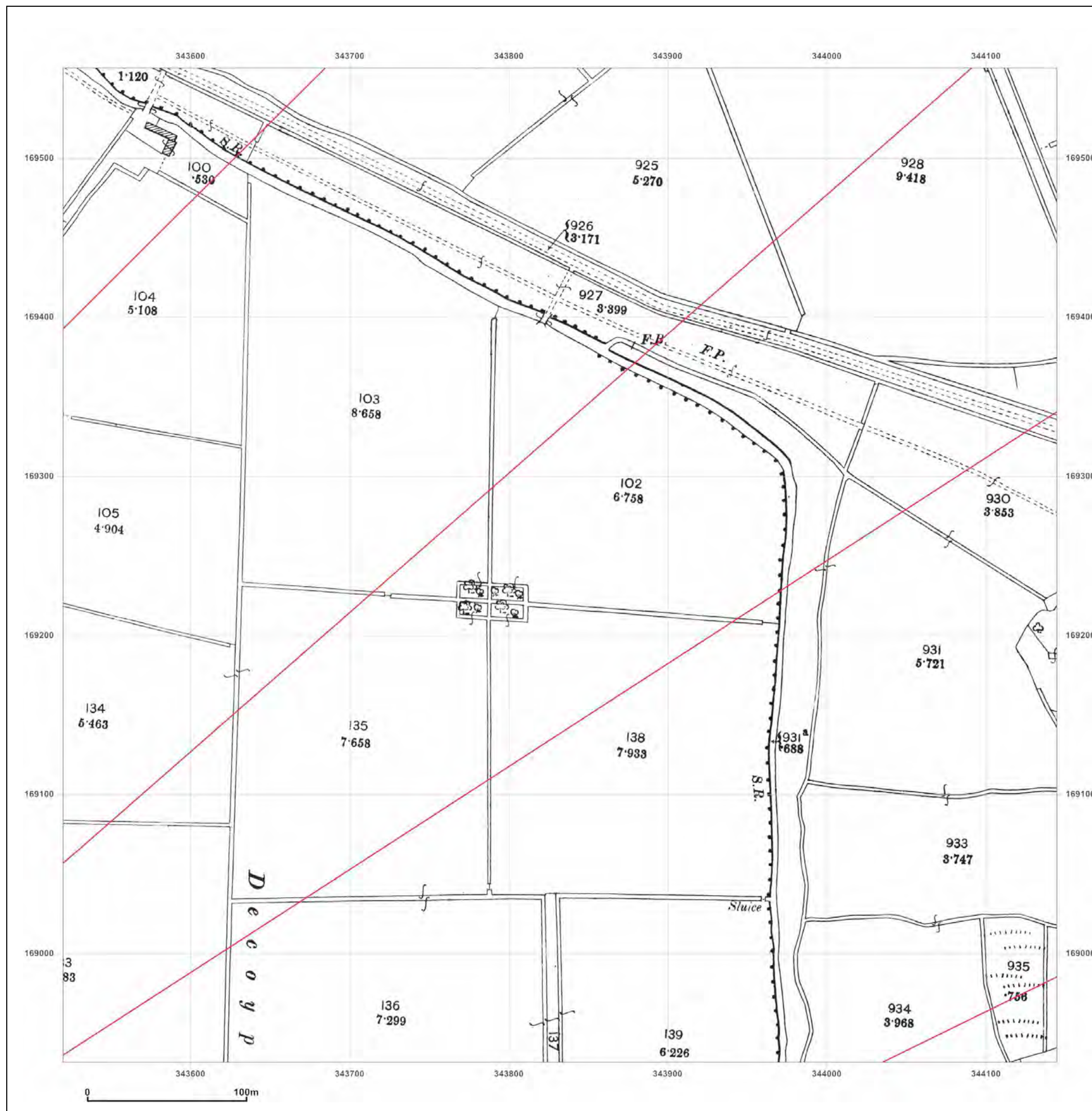


Produced by
 GroundSure Environmental Insight
 T: 08444 159000
 E: info@groundsure.com
 W: www.groundsure.com

© Crown copyright and database rights 2013 Ordnance Survey 100035207

Production date: 23 May 2013

To view map legend click here [\[Link\]](#)



Site Details:

Hinkley Project

Client Ref: Hinkley Project; 13_PO_100.
Report Ref: HMD-278-816308_7_LS_D23
Grid Ref: 343832, 169244

Map Name: County Series

Map date: 1884

Scale: 1:2,500

Printed at: 1:2,500



Surveyed 1884
 Revised 1884
 Edition N/A
 Copyright N/A
 Levelled N/A

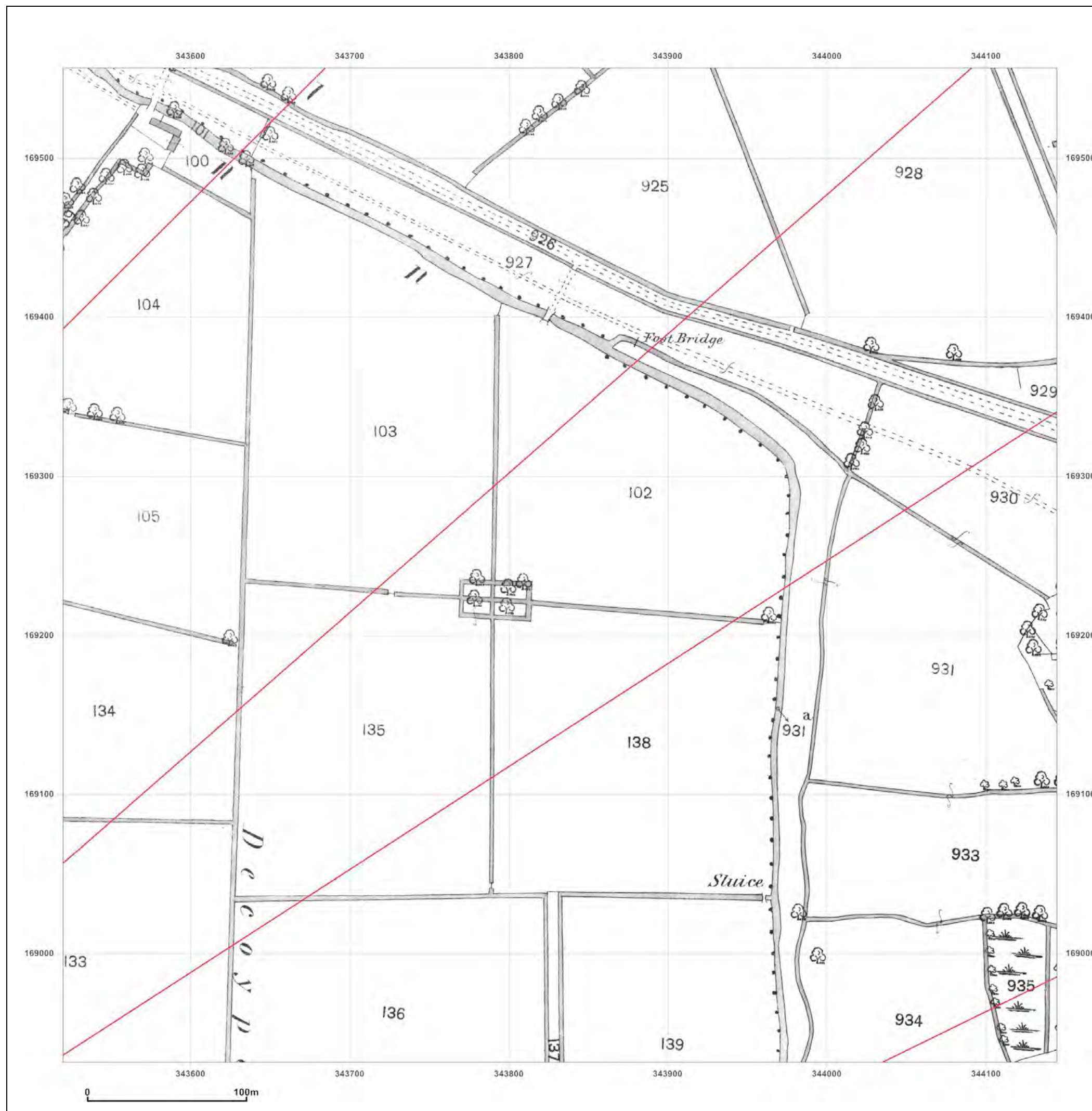


Produced by
 GroundSure Environmental Insight
 T: 08444 159000
 E: info@groundsure.com
 W: www.groundsure.com

© Crown copyright and database rights 2013 Ordnance Survey 100035207

Production date: 23 May 2013

To view map legend click here [\[Link\]](#)



Site Details:

Hinkley Project


Client Ref: Hinkley Project; 13_PO_100.
Report Ref: HMD-278-816308_7_LS_D22
Grid Ref: 343832, 169844

Map Name: National Grid

Map date: 1990-1992

Scale: 1:2,500

Printed at: 1:2,500

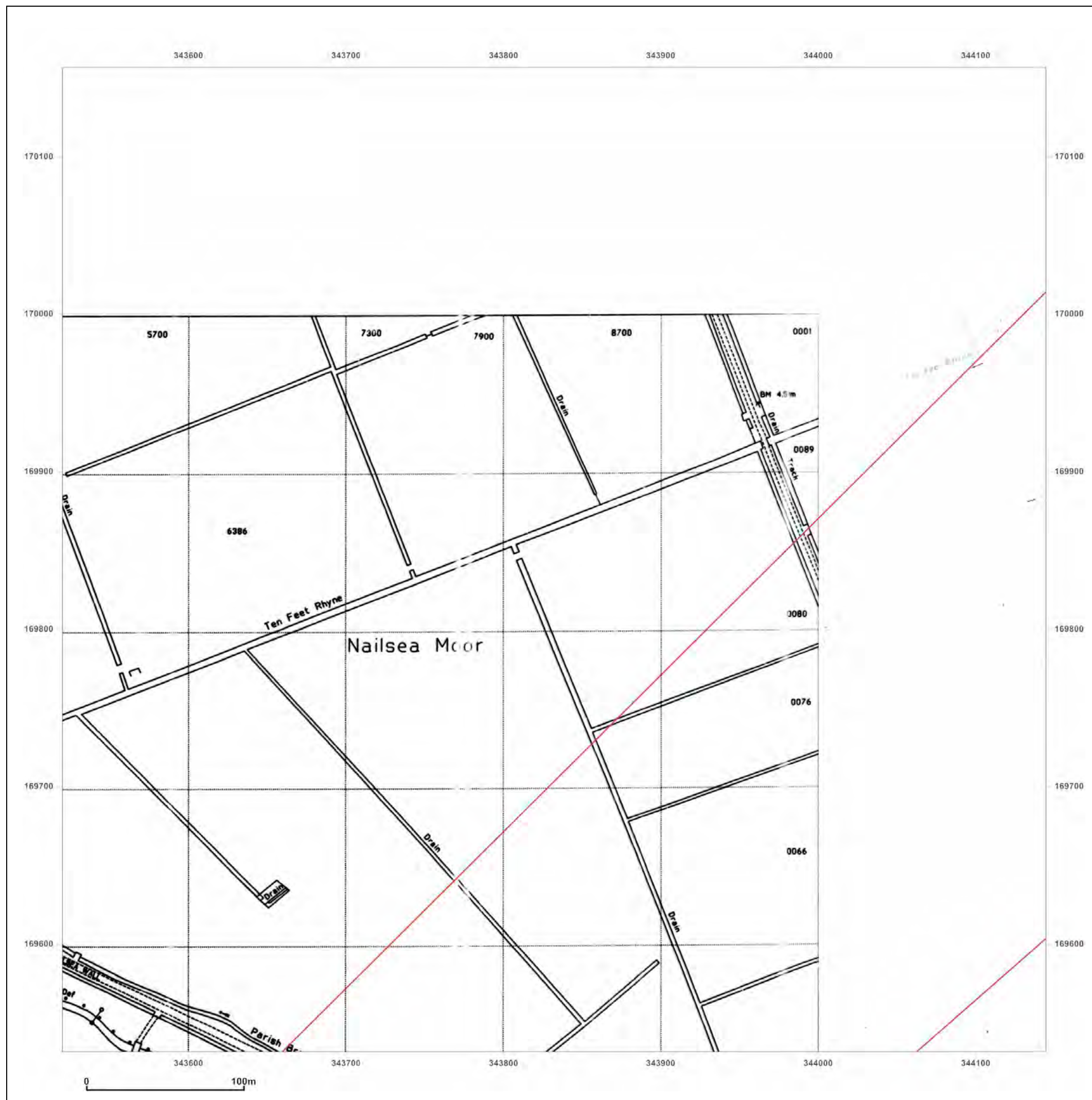


Produced by
 GroundSure Environmental Insight
 T: 08444 159000
 E: info@groundsure.com
 W: www.groundsure.com

© Crown copyright and database rights 2013 Ordnance Survey 100035207

Production date: 23 May 2013

To view map legend click here [\[Link\]](#)



Site Details:

Hinkley Project


Client Ref: Hinkley Project; 13_PO_100.
Report Ref: HMD-278-816308_7_LS_D22
Grid Ref: 343832, 169844

Map Name: National Grid

Map date: 1990-1992

Scale: 1:2,500

Printed at: 1:2,500

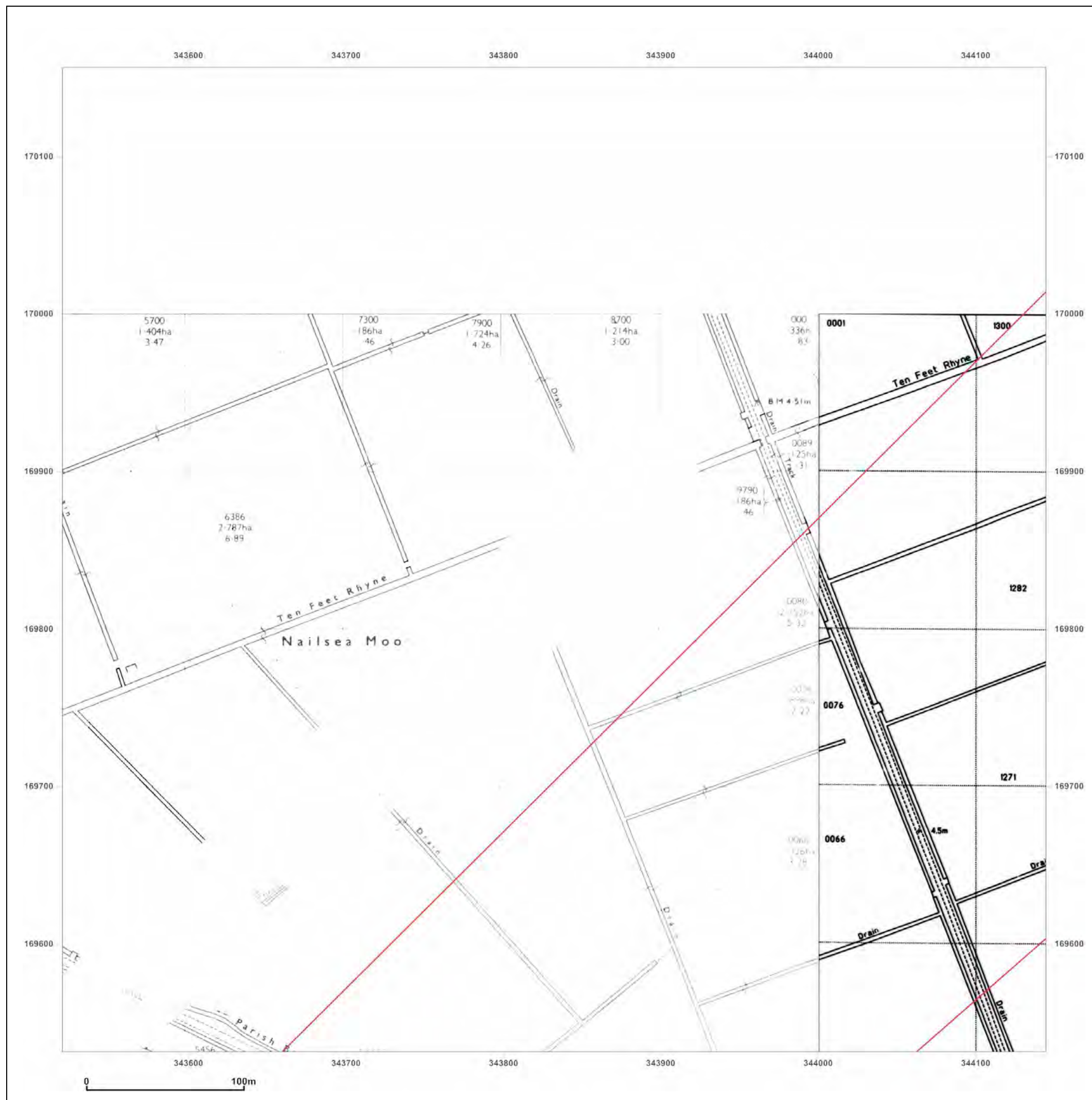


Produced by
 GroundSure Environmental Insight
 T: 08444 159000
 E: info@groundsure.com
 W: www.groundsure.com

© Crown copyright and database rights 2013 Ordnance Survey 100035207

Production date: 23 May 2013

To view map legend click here [\[Link\]](#)



Site Details:

Hinkley Project

Client Ref: Hinkley Project; 13_PO_100.
Report Ref: HMD-278-816308_7_LS_D22
Grid Ref: 343832, 169844

Map Name: National Grid


Map date: 1964

Scale: 1:2,500

Printed at: 1:2,500



Surveyed 1964
 Revised 1964
 Edition N/A
 Copyright 1965
 Levelled 1981




Produced by
 GroundSure Environmental Insight
 T: 08444 159000
 E: info@groundsure.com
 W: www.groundsure.com

© Crown copyright and database rights 2013 Ordnance Survey 100035207

Production date: 23 May 2013

To view map legend click here [\[Link\]](#)



Site Details:

Hinkley Project

Client Ref: Hinkley Project; 13_PO_100.
Report Ref: HMD-278-816308_7_LS_D22
Grid Ref: 343832, 169844

Map Name: County Series

Map date: 1903

Scale: 1:2,500

Printed at: 1:2,500



Surveyed 1903
 Revised 1903
 Edition N/A
 Copyright N/A
 Levelled N/A

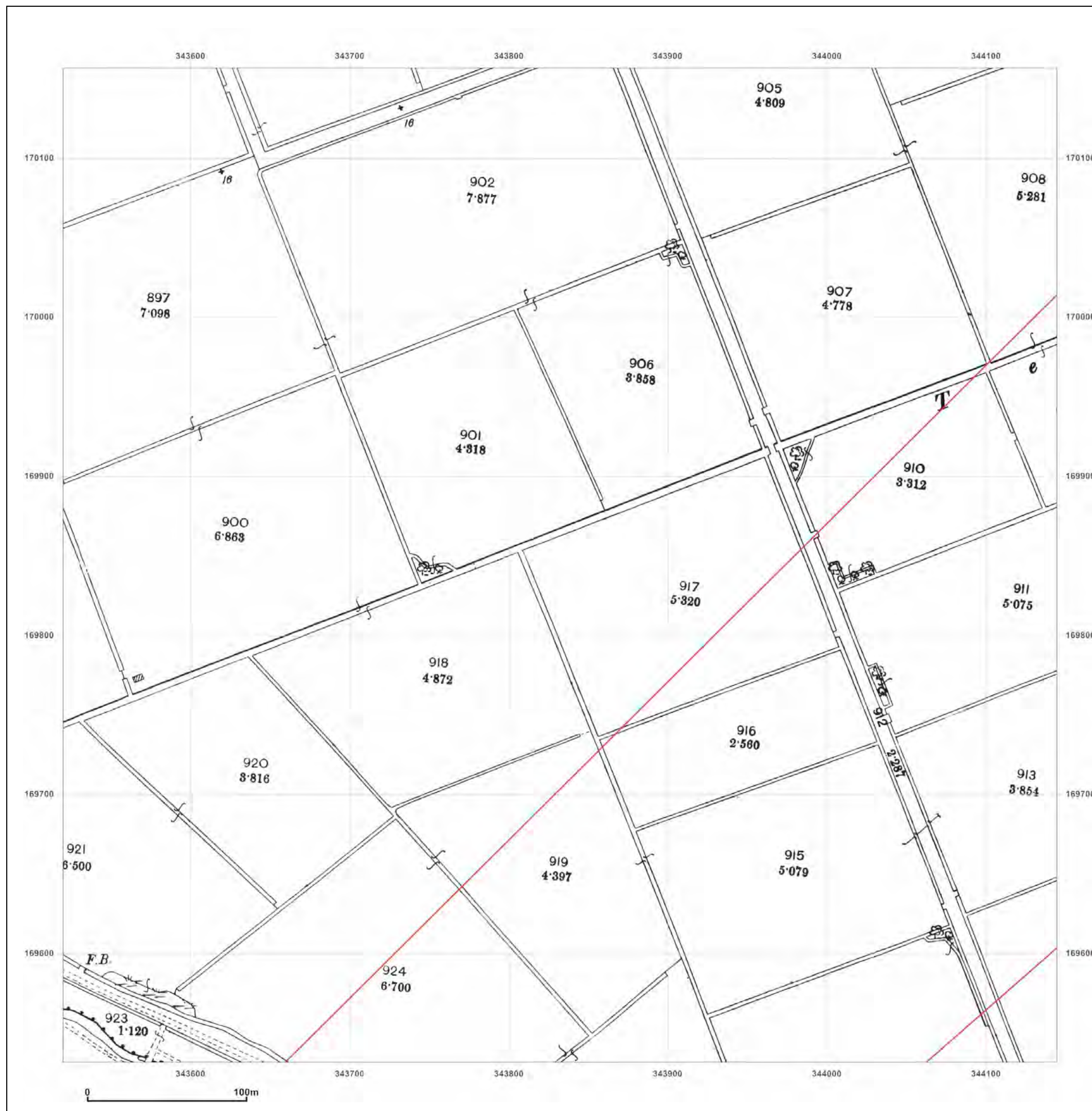


Produced by
 GroundSure Environmental Insight
 T: 08444 159000
 E: info@groundsure.com
 W: www.groundsure.com

© Crown copyright and database rights 2013 Ordnance Survey 100035207

Production date: 23 May 2013

To view map legend click here [\[Link\]](#)



Site Details:

Hinkley Project

Client Ref: Hinkley Project; 13_PO_100.
Report Ref: HMD-278-816308_7_LS_D22
Grid Ref: 343832, 169844

Map Name: County Series

Map date: 1884

Scale: 1:2,500

Printed at: 1:2,500



Surveyed 1884
 Revised 1884
 Edition N/A
 Copyright N/A
 Levelled N/A

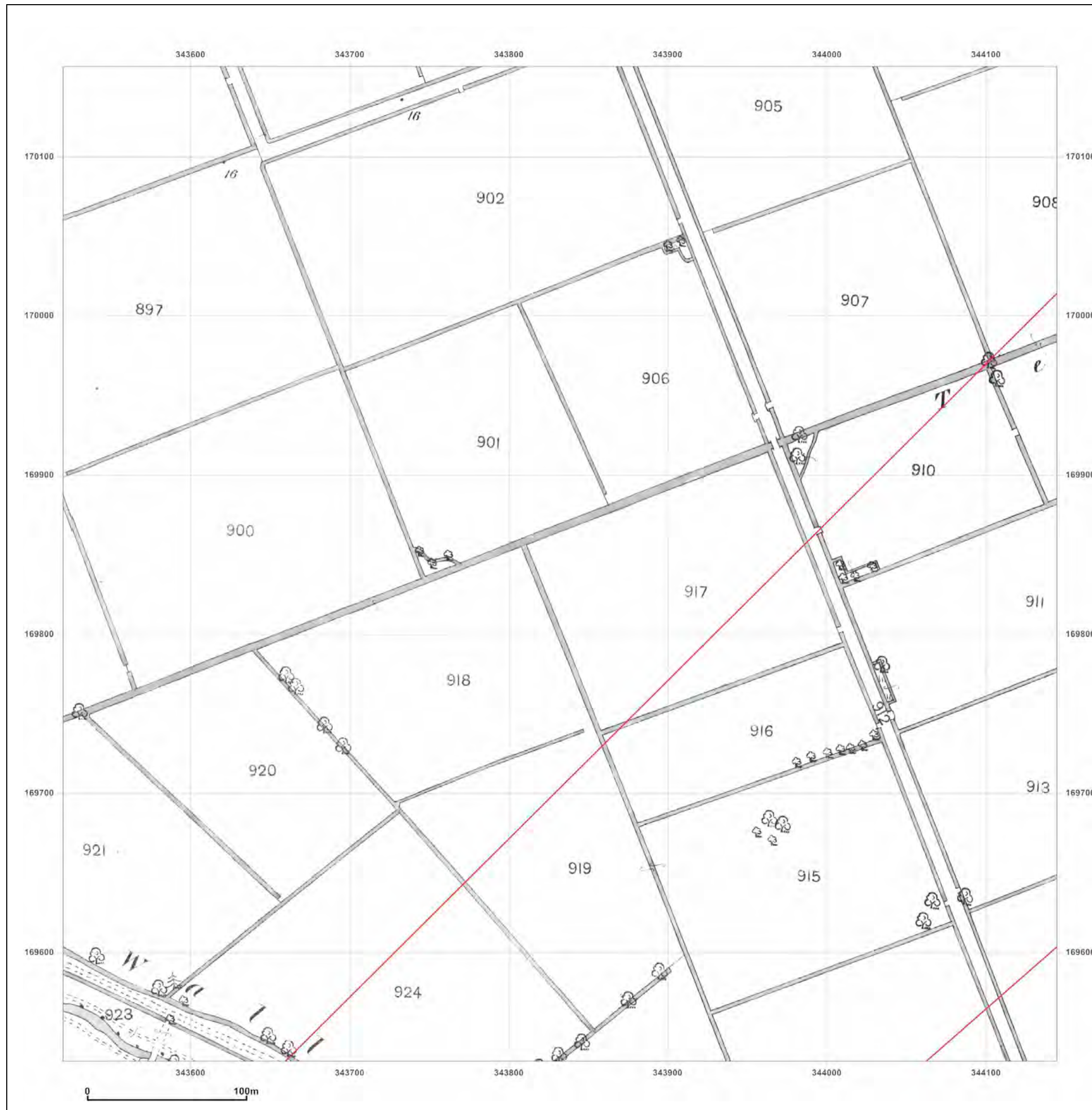


Produced by
 GroundSure Environmental Insight
 T: 08444 159000
 E: info@groundsure.com
 W: www.groundsure.com

© Crown copyright and database rights 2013 Ordnance Survey 100035207

Production date: 23 May 2013

To view map legend click here [\[Link\]](#)



Site Details:

Hinkley Project

Client Ref: Hinkley Project; 13_PO_100.
Report Ref: HMD-278-816308_7_LS_C23
Grid Ref: 343232, 169244

Map Name: National Grid

Map date: 1989-1992

Scale: 1:2,500

Printed at: 1:2,500



Surveyed 1966
 Revised 1989
 Edition N/A
 Copyright 1989
 Levelled 1966

Surveyed 1990
 Revised 1990
 Edition N/A
 Copyright 1990
 Levelled N/A

Surveyed 1990
 Revised 1990
 Edition N/A
 Copyright 1990
 Levelled N/A

Surveyed N/A
 Revised N/A
 Edition N/A
 Copyright 1992
 Levelled N/A

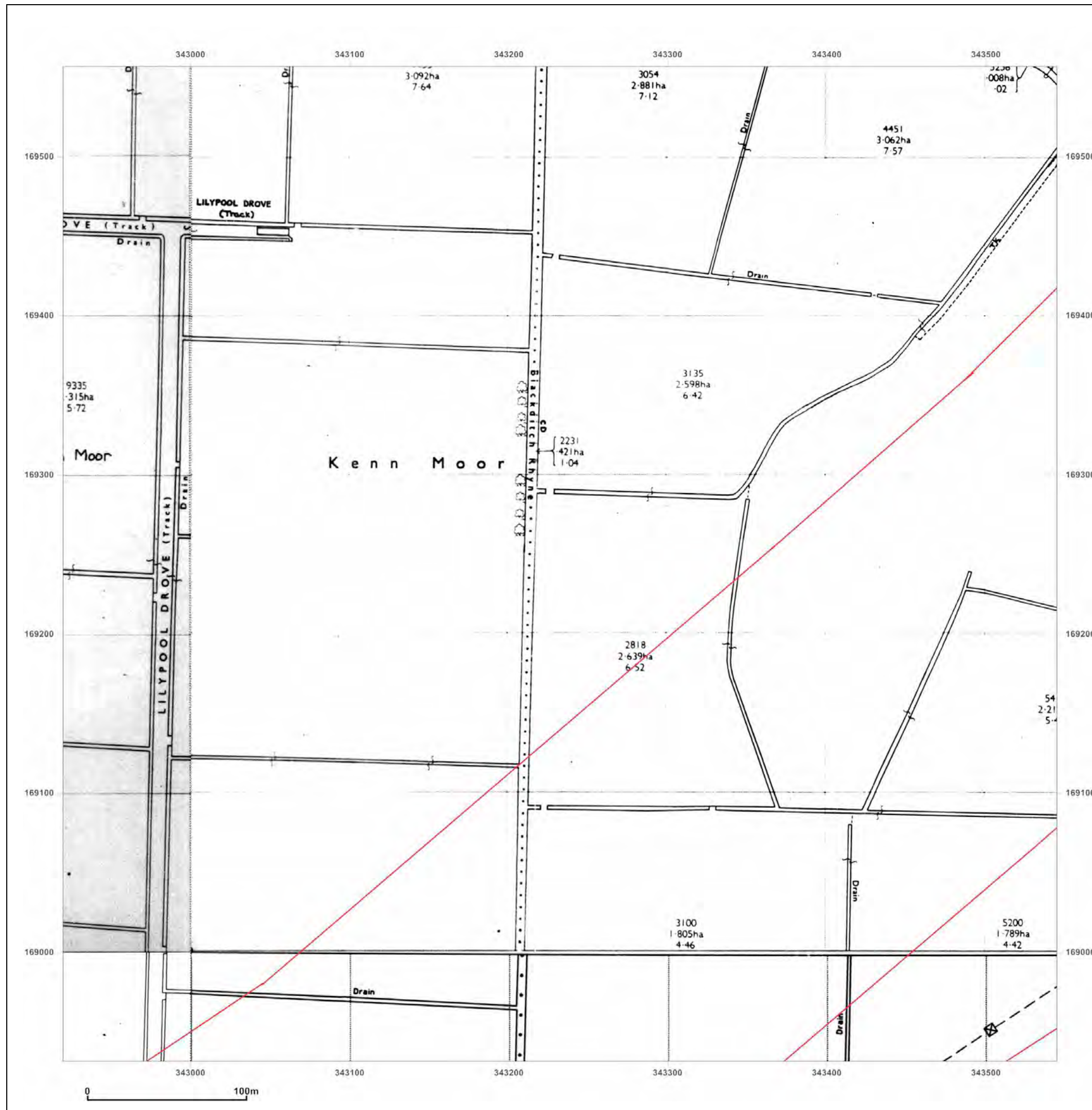


Produced by
 GroundSure Environmental Insight
 T: 08444 159000
 E: info@groundsure.com
 W: www.groundsure.com

© Crown copyright and database rights 2013 Ordnance Survey 100035207

Production date: 23 May 2013

To view map legend click here [\[Link\]](#)



Site Details:

Hinkley Project

Client Ref: Hinkley Project; 13_PO_100.
Report Ref: HMD-278-816308_7_LS_C23
Grid Ref: 343232, 169244

Map Name: National Grid

Map date: 1990-1992

Scale: 1:2,500

Printed at: 1:2,500



Surveyed N/A
 Revised N/A
 Edition N/A
 Copyright 1992
 Levelled N/A

Surveyed N/A
 Revised N/A
 Edition N/A
 Copyright 1990
 Levelled N/A

Surveyed N/A
 Revised N/A
 Edition N/A
 Copyright 1992
 Levelled N/A

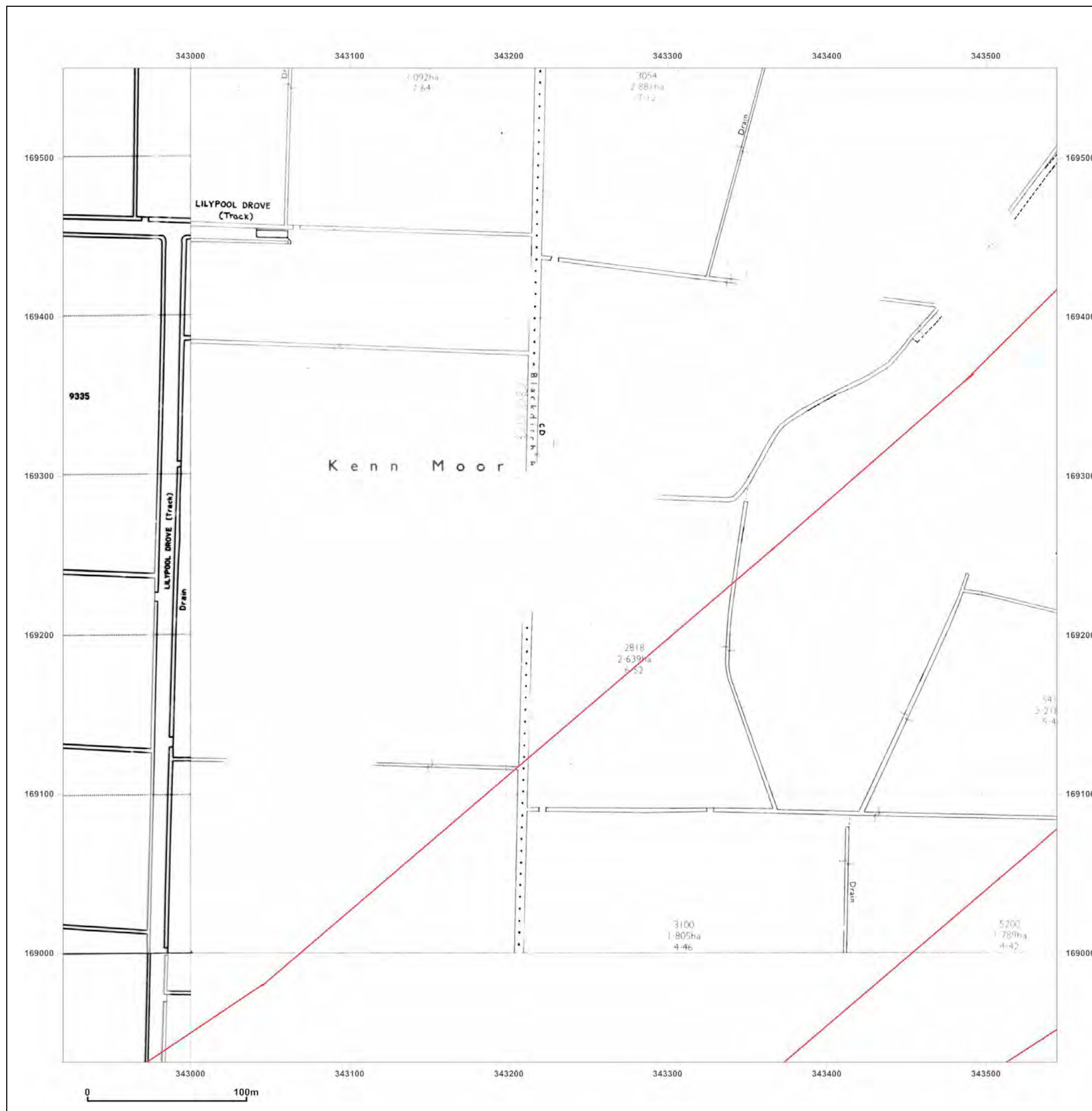


Produced by
 GroundSure Environmental Insight
 T: 08444 159000
 E: info@groundsure.com
 W: www.groundsure.com

© Crown copyright and database rights 2013 Ordnance Survey 100035207

Production date: 23 May 2013

To view map legend click here [\[Link\]](#)



Site Details:

Hinkley Project

Client Ref: Hinkley Project; 13_PO_100.
Report Ref: HMD-278-816308_7_LS_C23
Grid Ref: 343232, 169244

Map Name: National Grid

Map date: 1989-1992


Scale: 1:2,500

Printed at: 1:2,500



Surveyed 1966
 Revised 1989
 Edition N/A
 Copyright 1989
 Levelled 1966

Surveyed N/A
 Revised N/A
 Edition N/A
 Copyright 1992
 Levelled N/A

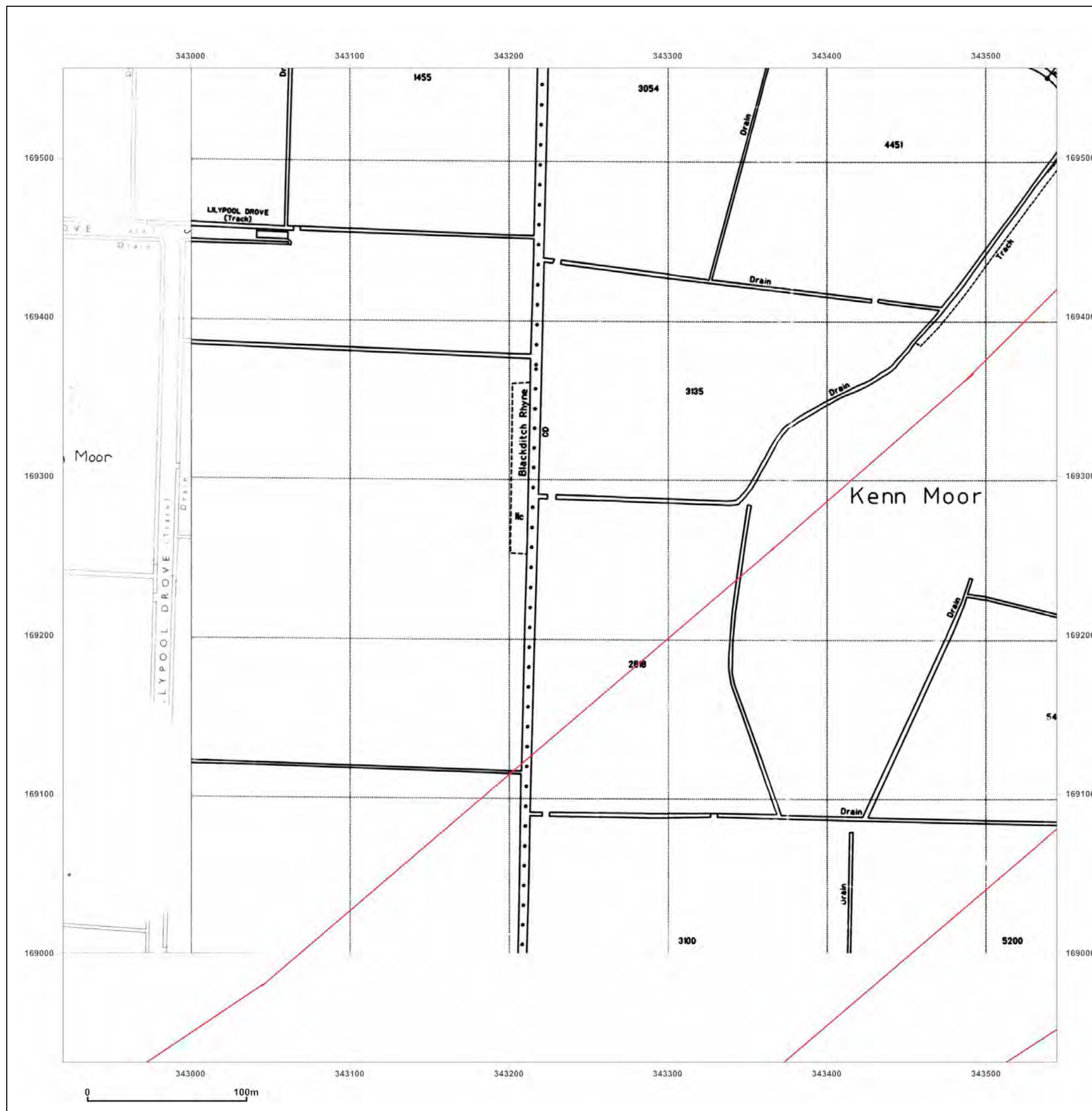


Produced by
 GroundSure Environmental Insight
 T: 08444 159000
 E: info@groundsurre.com
 W: www.groundsure.com

© Crown copyright and database rights 2013 Ordnance Survey 100035207

Production date: 23 May 2013

To view map legend click here [\[Link\]](#)



Site Details:

Hinkley Project

Client Ref: Hinkley Project; 13_PO_100.
Report Ref: HMD-278-816308_7_LS_C23
Grid Ref: 343232, 169244

Map Name: National Grid

Map date: 1972

Scale: 1:2,500

Printed at: 1:2,500



Surveyed 1972
 Revised 1972
 Edition N/A
 Copyright 1973
 Levelled 1966

Surveyed 1972
 Revised 1972
 Edition N/A
 Copyright 1973
 Levelled 1966



Produced by
 GroundSure Environmental Insight
 T: 08444 159000
 E: info@groundsurre.com
 W: www.groundsure.com

© Crown copyright and database rights 2013 Ordnance Survey 100035207

Production date: 23 May 2013

To view map legend click here [\[Link\]](#)



Site Details:

Hinkley Project

Client Ref: Hinkley Project; 13_PO_100.
Report Ref: HMD-278-816308_7_LS_C23
Grid Ref: 343232, 169244

Map Name: County Series

Map date: 1903

Scale: 1:2,500

Printed at: 1:2,500



Surveyed 1903
 Revised 1903
 Edition N/A
 Copyright N/A
 Levelled N/A

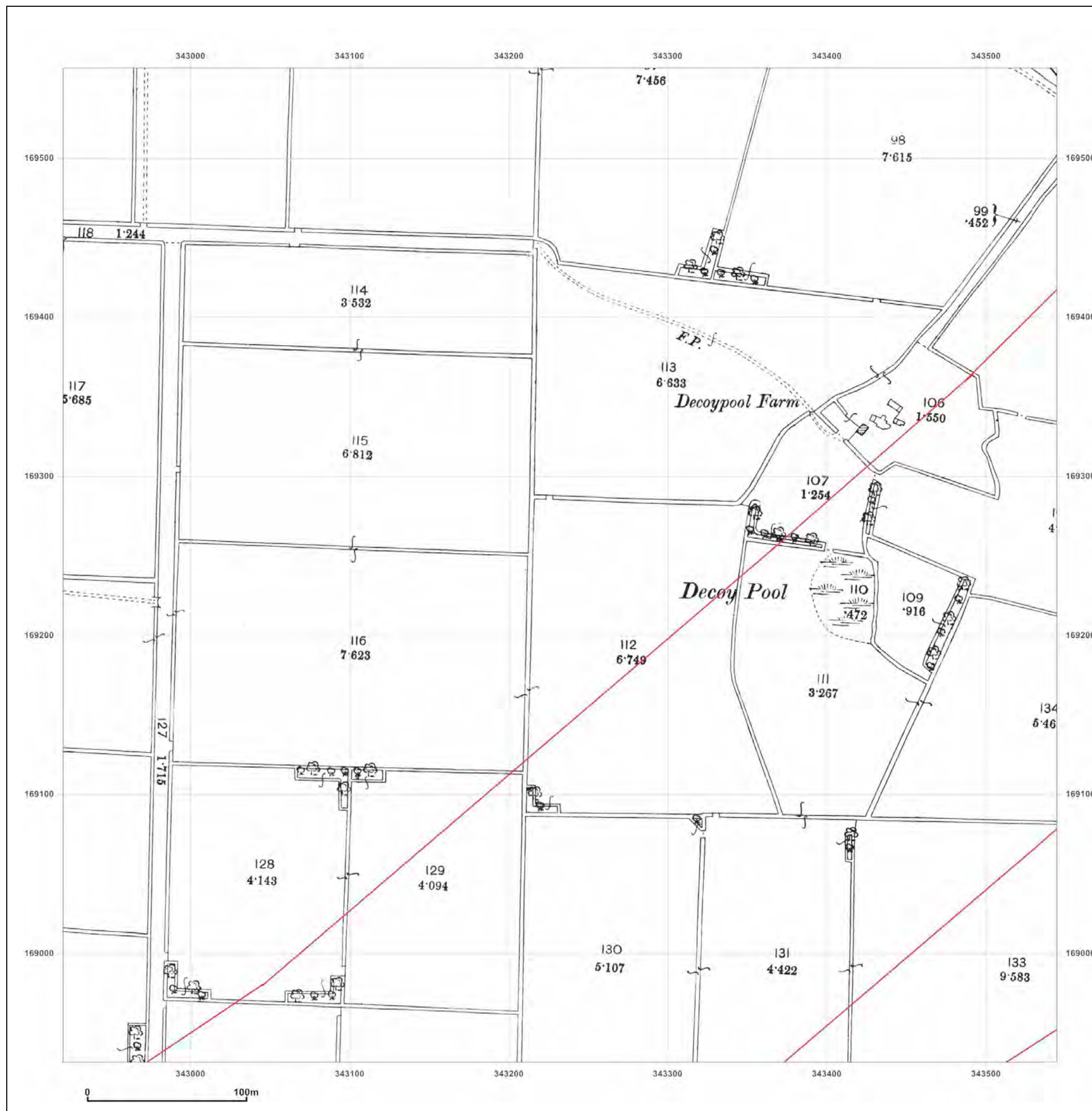


Produced by
 GroundSure Environmental Insight
 T: 08444 159000
 E: info@groundsure.com
 W: www.groundsure.com

© Crown copyright and database rights 2013 Ordnance Survey 100035207

Production date: 23 May 2013

To view map legend click here [\[Link\]](#)



Site Details:

Hinkley Project

Client Ref: Hinkley Project; 13_PO_100.
Report Ref: HMD-278-816308_7_LS_C23
Grid Ref: 343232, 169244

Map Name: County Series

Map date: 1884

Scale: 1:2,500

Printed at: 1:2,500



Surveyed 1884
 Revised 1884
 Edition N/A
 Copyright N/A
 Levelled N/A

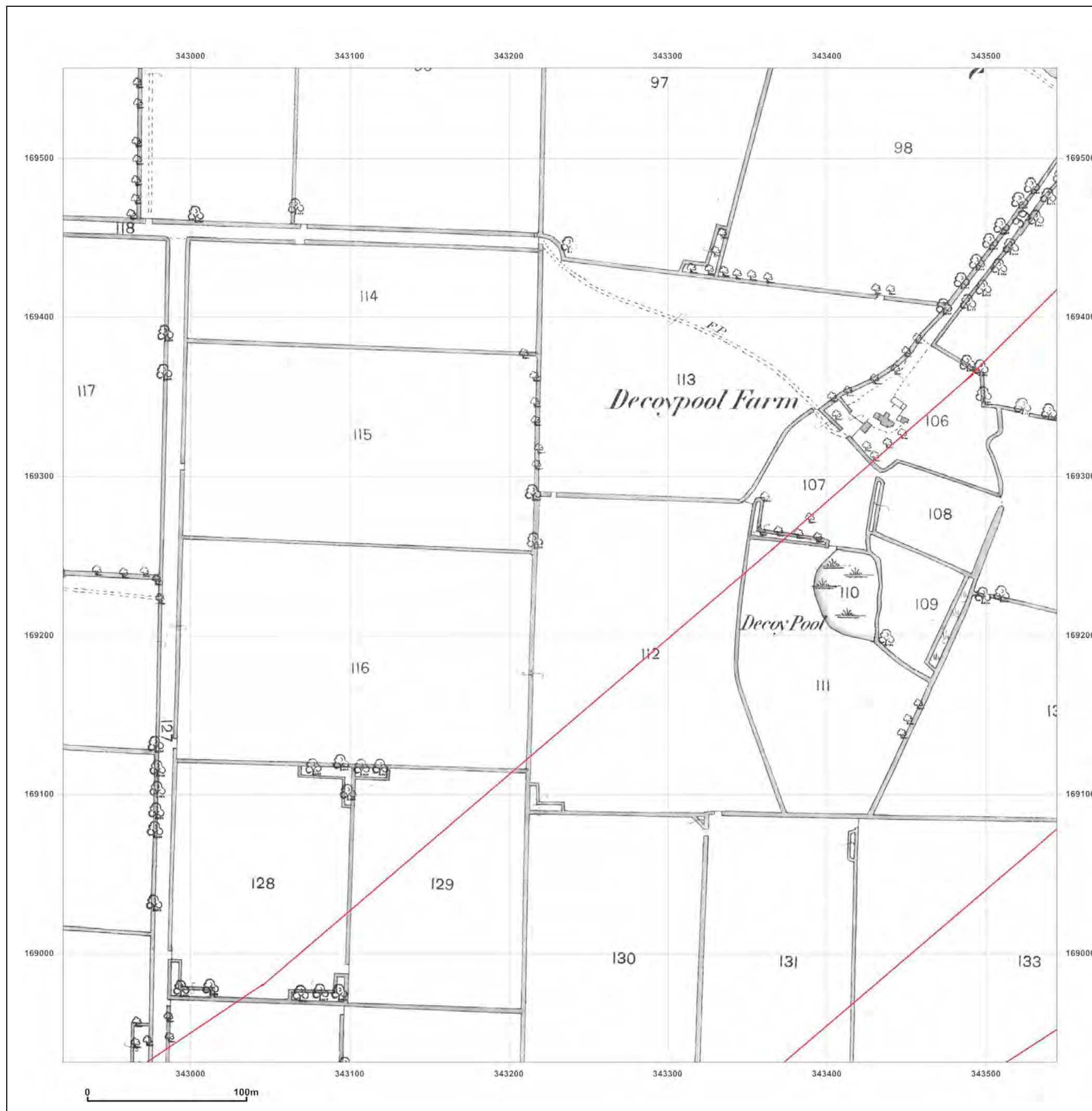


Produced by
 GroundSure Environmental Insight
 T: 08444 159000
 E: info@groundsure.com
 W: [\[Redacted\]](#)

© Crown copyright and database rights 2013 Ordnance Survey 100035207

Production date: 23 May 2013

To view map legend click here [\[Redacted\]](#)



Site Details:

Hinkley Project

Client Ref: Hinkley Project; 13_PO_100.
Report Ref: HMD-278-816308_7_LS_L17
Grid Ref: 348526, 172843

Map Name: National Grid

Map date: 1992

Scale: 1:2,500

Printed at: 1:2,500



Surveyed N/A
 Revised N/A
 Edition N/A
 Copyright 1992
 Levelled N/A

Surveyed N/A
 Revised N/A
 Edition N/A
 Copyright 1992
 Levelled N/A

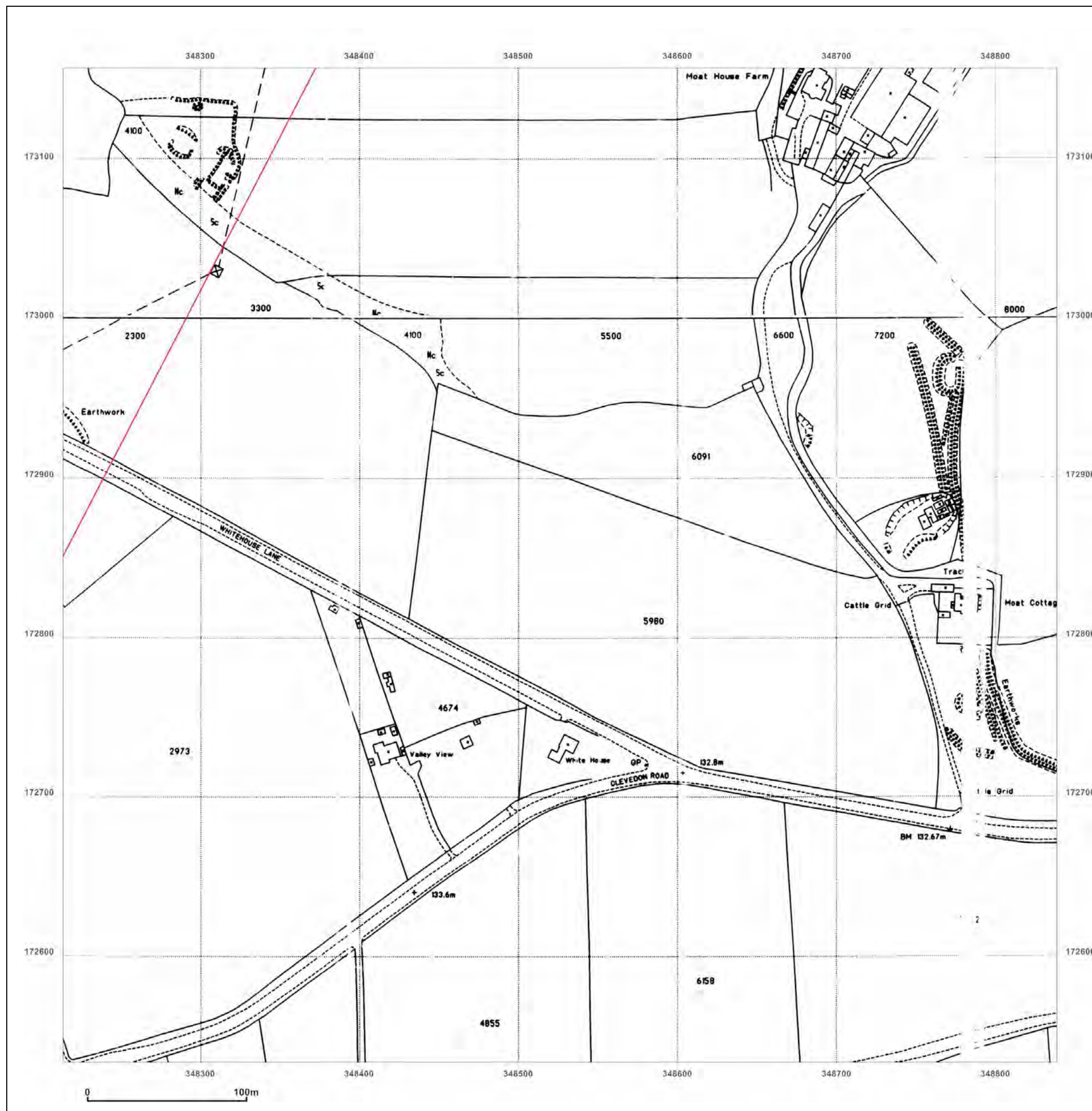


Produced by
 GroundSure Environmental Insight
 T: 08444 159000
 E: info@groundsurre.com
 W: www.groundsure.com

© Crown copyright and database rights 2013 Ordnance Survey 100035207

Production date: 23 May 2013

To view map legend click here [\[Link\]](#)



Site Details:

Hinkley Project

Client Ref: Hinkley Project; 13_PO_100.
Report Ref: HMD-278-816308_7_LS_L17
Grid Ref: 348526, 172843

Map Name: National Grid

Map date: 1992

Scale: 1:2,500

Printed at: 1:2,500



Surveyed 1992
 Revised 1992
 Edition N/A
 Copyright N/A
 Levelled N/A

Surveyed 1992
 Revised 1992
 Edition N/A
 Copyright N/A
 Levelled N/A

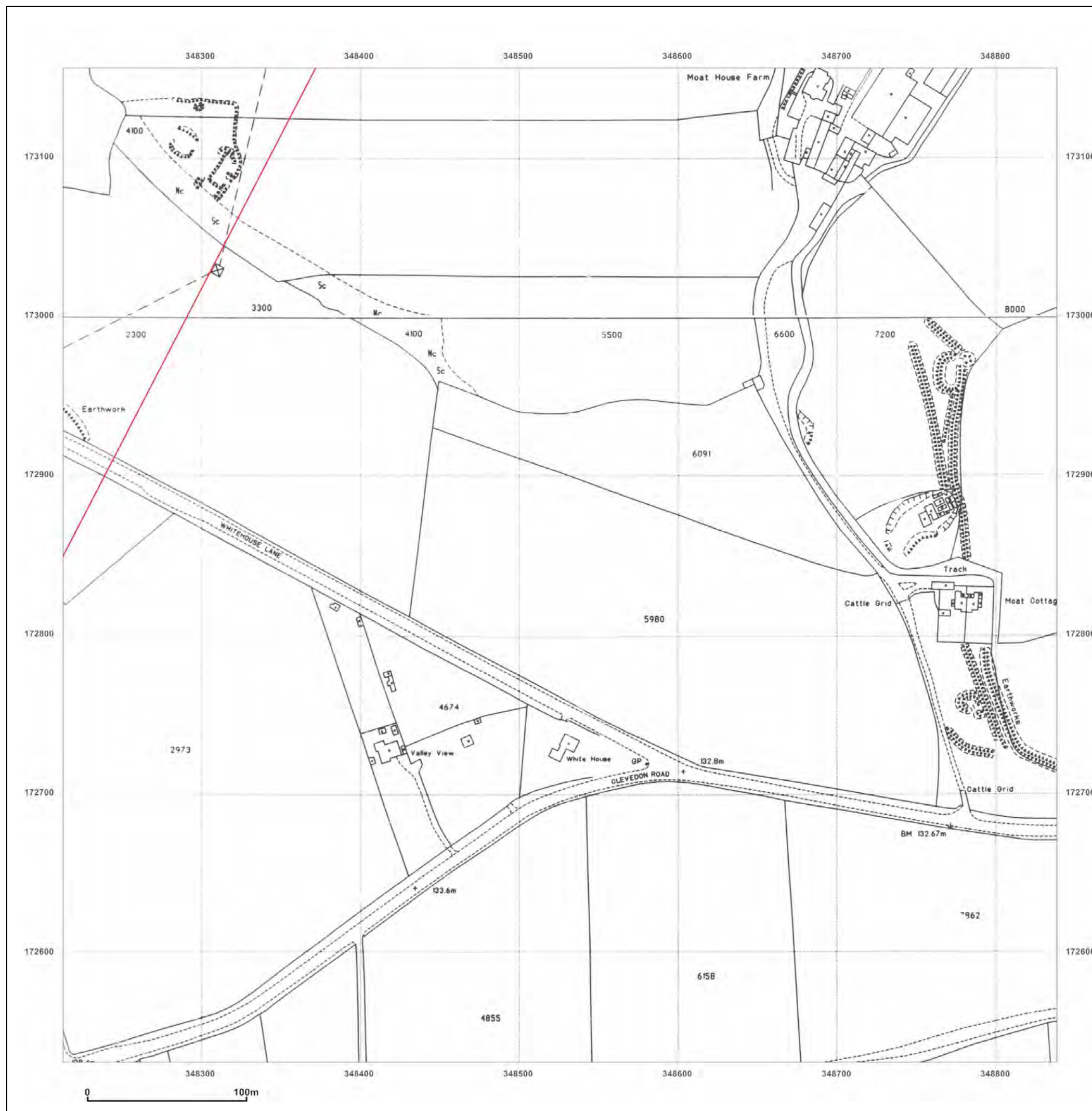


Produced by
 GroundSure Environmental Insight
 T: 08444 159000
 E: info@groundsure.com
 W: www.groundsure.com

© Crown copyright and database rights 2013 Ordnance Survey 100035207

Production date: 23 May 2013

To view map legend click here [\[Link\]](#)



Site Details:

Hinkley Project

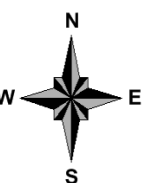
Client Ref: Hinkley Project; 13_PO_100.
Report Ref: HMD-278-816308_7_LS_L17
Grid Ref: 348526, 172843

Map Name: National Grid

Map date: 1976-1977

Scale: 1:2,500

Printed at: 1:2,500



Surveyed 1976
 Revised 1976
 Edition N/A
 Copyright 1977
 Levelled 1966

Surveyed 1977
 Revised 1977
 Edition N/A
 Copyright 1978
 Levelled 1966

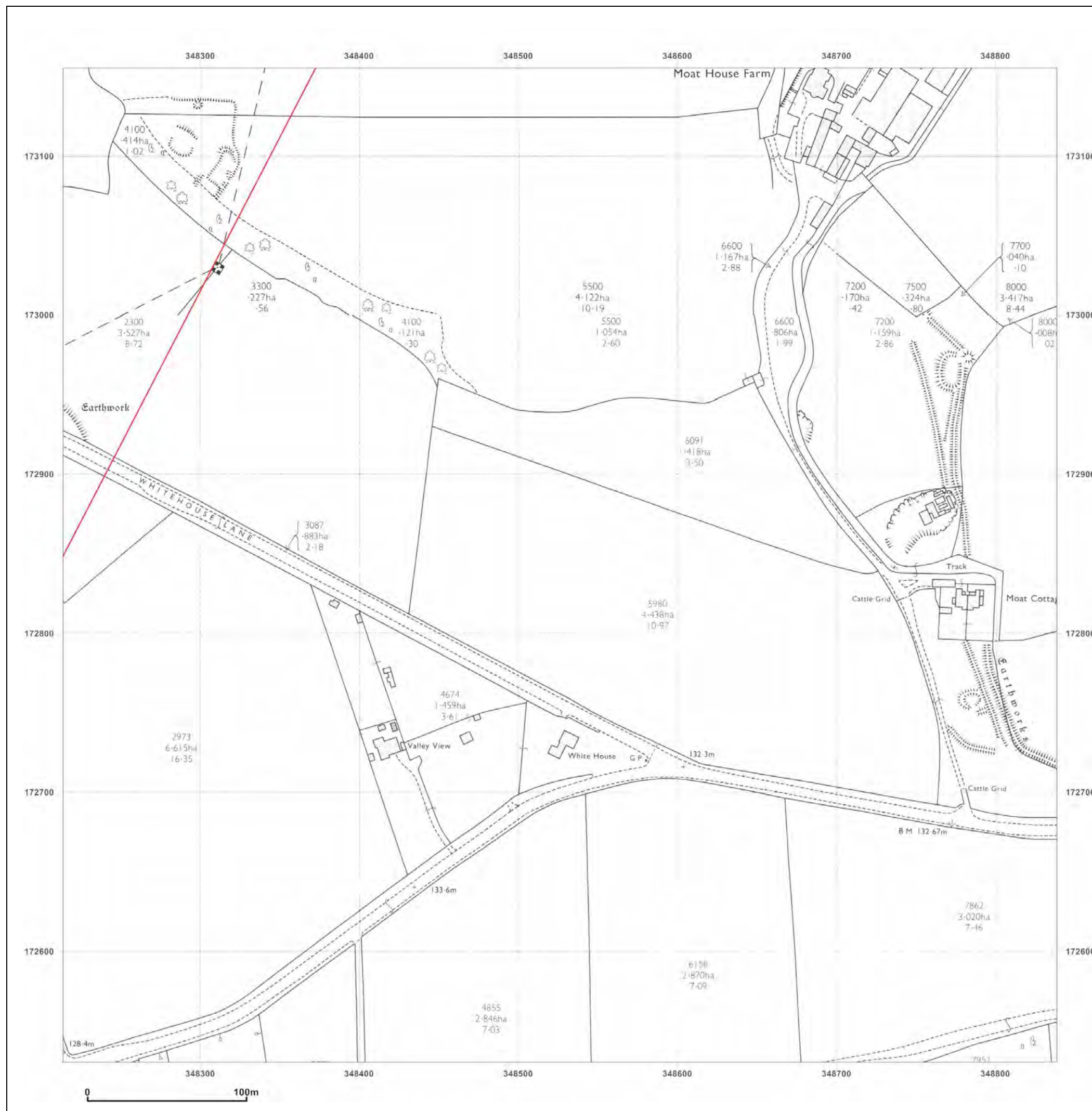


Produced by
 GroundSure Environmental Insight
 T: 08444 159000
 E: info@groundsure.com
 W: www.groundsure.com

© Crown copyright and database rights 2013 Ordnance Survey 100035207

Production date: 23 May 2013

To view map legend click here [\[Redacted\]](#)



Site Details:

Hinkley Project

Client Ref: Hinkley Project; 13_PO_100.
Report Ref: HMD-278-816308_7_LS_L17
Grid Ref: 348526, 172843

Map Name: County Series

Map date: 1932

Scale: 1:2,500

Printed at: 1:2,500



Surveyed 1932
 Revised 1932
 Edition N/A
 Copyright N/A
 Levelled N/A

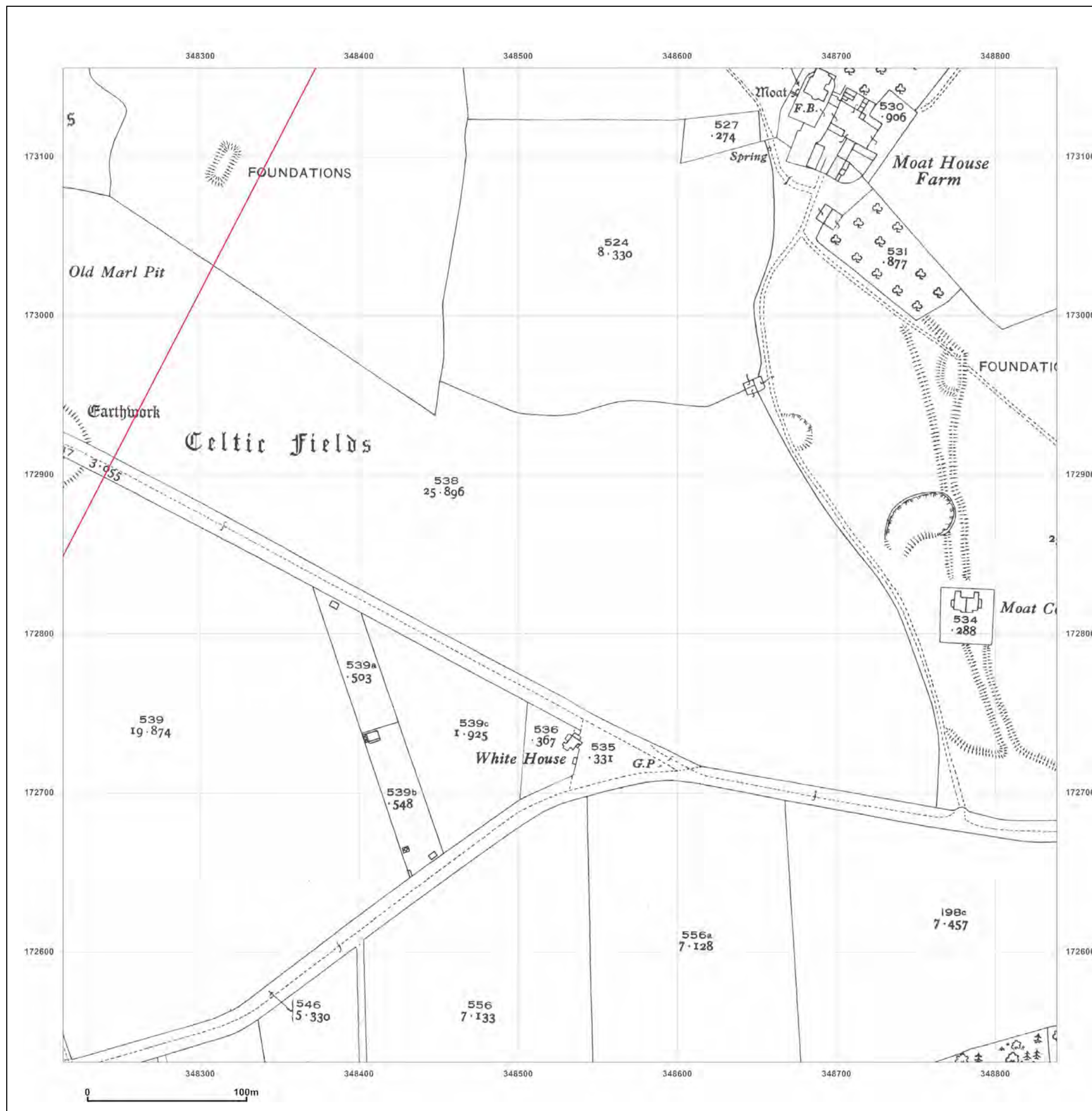


Produced by
 GroundSure Environmental Insight
 T: 08444 159000
 E: info@groundsurre.com
 W: www.groundsure.com

© Crown copyright and database rights 2013 Ordnance Survey 100035207

Production date: 23 May 2013

To view map legend click here [\[Link\]](#)



Site Details:

Hinkley Project

Client Ref: Hinkley Project; 13_PO_100.
Report Ref: HMD-278-816308_7_LS_L17
Grid Ref: 348526, 172843

Map Name: County Series

Map date: 1903

Scale: 1:2,500

Printed at: 1:2,500



Surveyed 1903
 Revised 1903
 Edition N/A
 Copyright N/A
 Levelled N/A

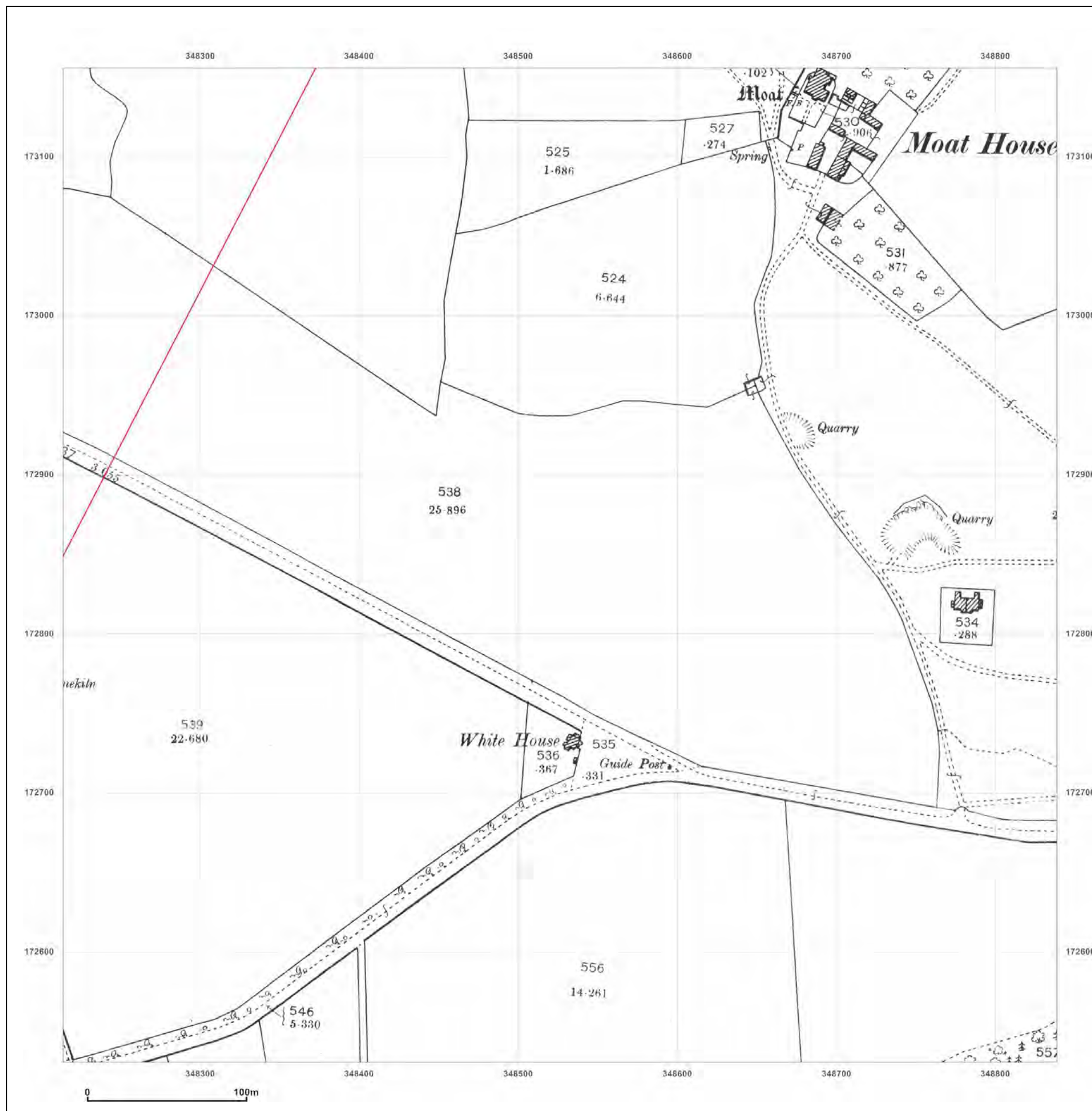


Produced by
 GroundSure Environmental Insight
 T: 08444 159000
 E: info@groundsurre.com
 W: www.groundsure.com

© Crown copyright and database rights 2013 Ordnance Survey 100035207

Production date: 23 May 2013

To view map legend click here [\[Link\]](#)



Site Details:

Hinkley Project

Client Ref: Hinkley Project; 13_PO_100.
Report Ref: HMD-278-816308_7_LS_L17
Grid Ref: 348526, 172843

Map Name: County Series

Map date: 1884

Scale: 1:2,500

Printed at: 1:2,500



Surveyed 1884
 Revised 1884
 Edition N/A
 Copyright N/A
 Levelled N/A

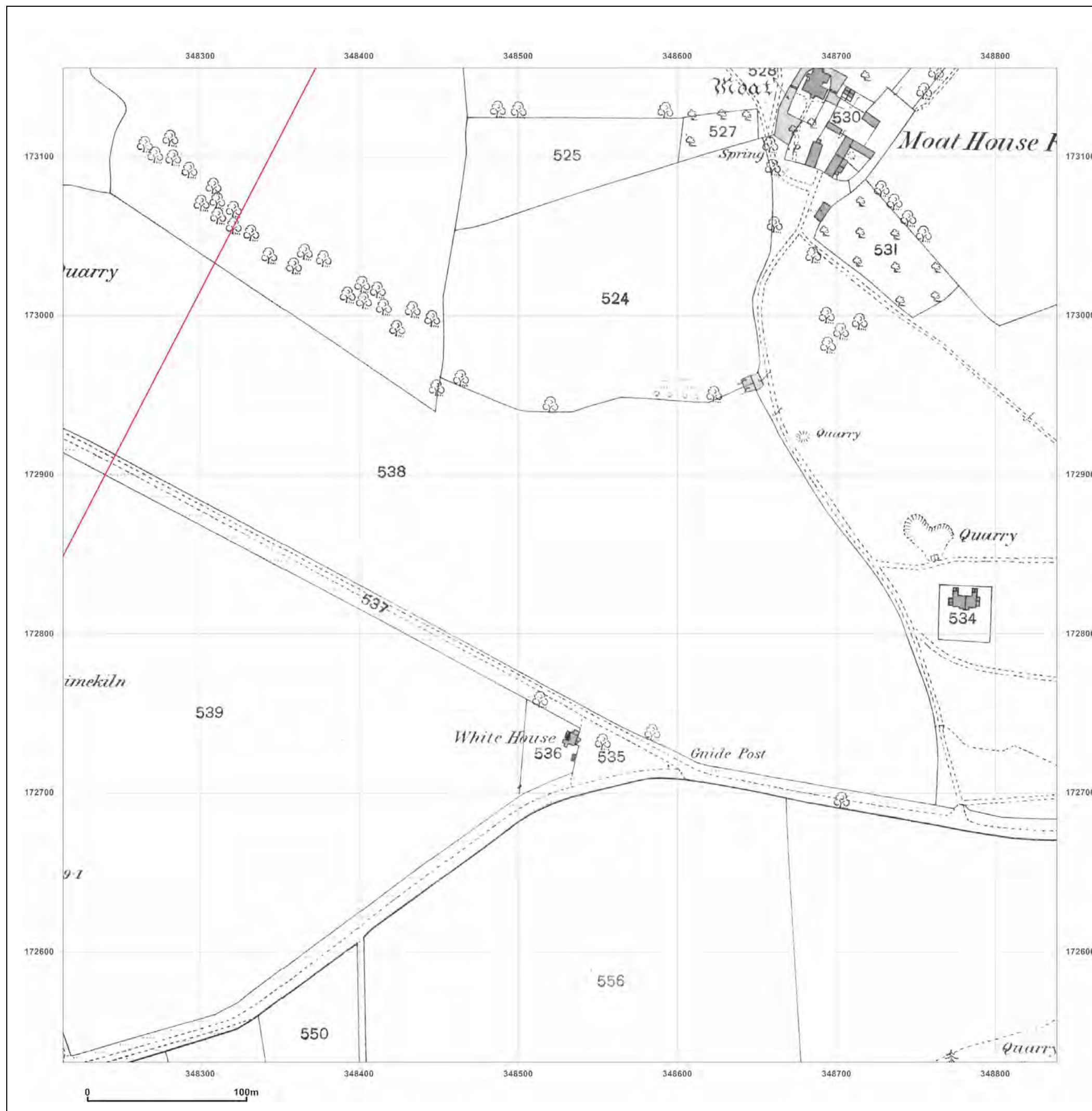


Produced by
 GroundSure Environmental Insight
 T: 08444 159000
 E: info@groundsure.com
 W: www.groundsure.com

© Crown copyright and database rights 2013 Ordnance Survey 100035207

Production date: 23 May 2013

To view map legend click here [\[Link\]](#)



Site Details:

Hinkley Project

Client Ref: Hinkley Project; 13_PO_100.
Report Ref: HMD-278-816308_7_LS_L16
Grid Ref: 348472, 173444

Map Name: National Grid

Map date: 1992

Scale: 1:2,500

Printed at: 1:2,500



Surveyed 1992
 Revised 1992
 Edition N/A
 Copyright N/A
 Levelled N/A

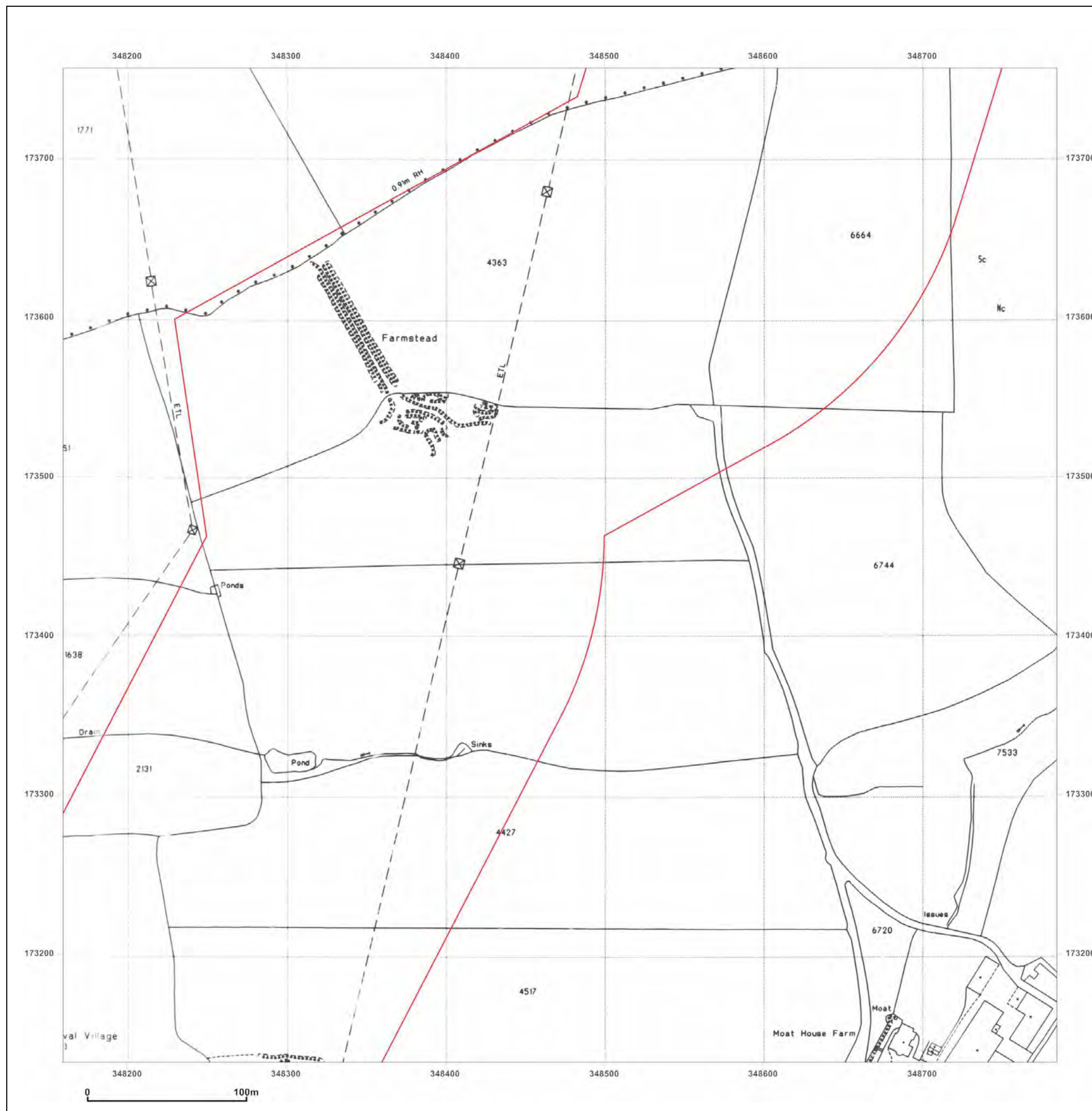


Produced by
 GroundSure Environmental Insight
 T: 08444 159000
 E: info@groundsurre.com
 W: [REDACTED]

© Crown copyright and database rights 2013 Ordnance Survey 100035207

Production date: 23 May 2013

To view map legend click here [REDACTED]



Site Details:

Hinkley Project

Client Ref: Hinkley Project; 13_PO_100.
Report Ref: HMD-278-816308_7_LS_L16
Grid Ref: 348472, 173444

Map Name: National Grid

Map date: 1976

Scale: 1:2,500

Printed at: 1:2,500



Surveyed 1976
 Revised 1978
 Edition N/A
 Copyright 1977
 Levelled 1986

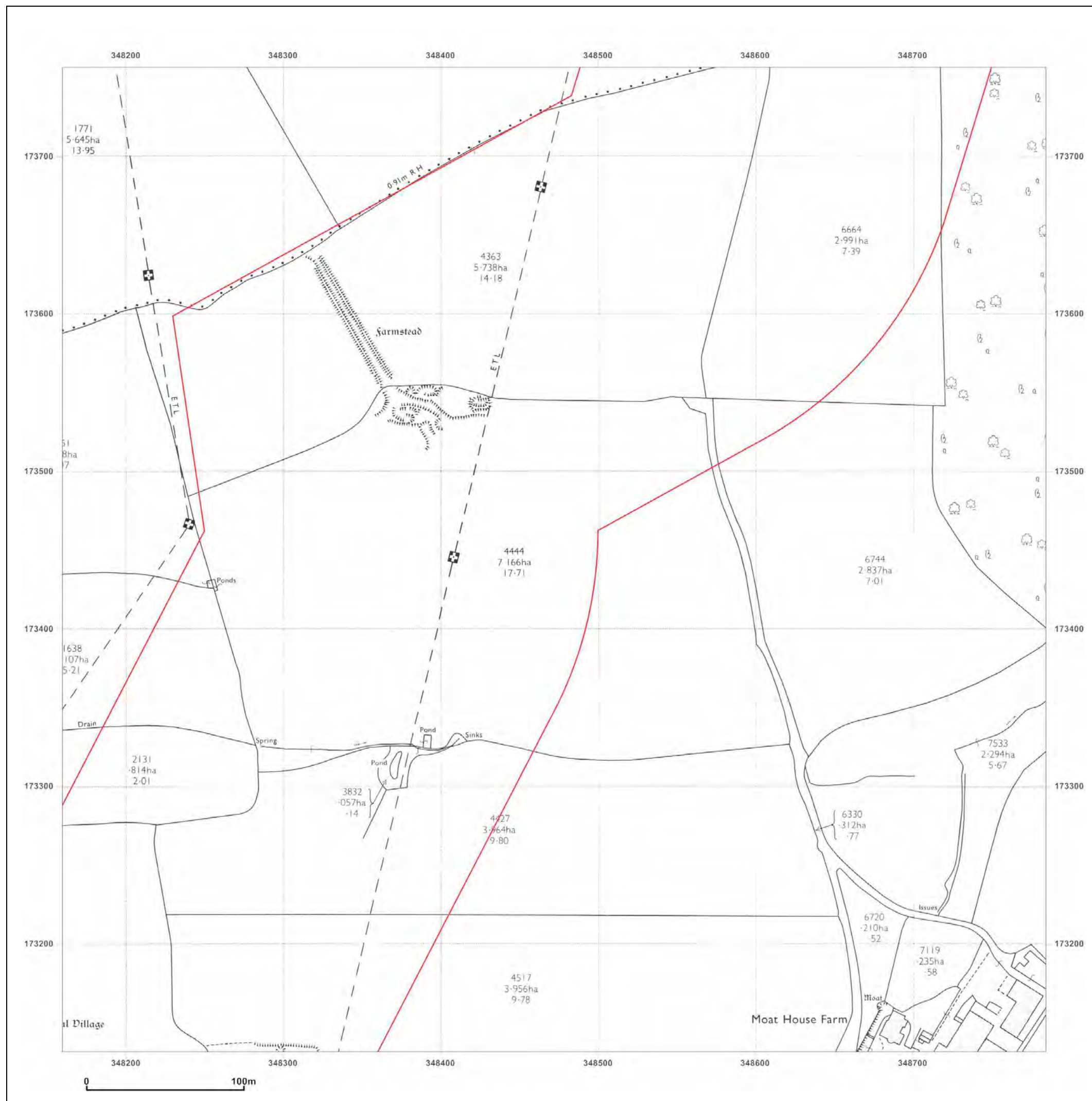


Produced by
 GroundSure Environmental Insight
 T: 08444 159000
 E: info@groundsure.com
 W: www.groundsure.com

© Crown copyright and database rights 2013 Ordnance Survey 100035207

Production date: 23 May 2013

To view map legend click here [\[Redacted\]](#)



Site Details:

Hinkley Project

Client Ref: Hinkley Project; 13_PO_100.
Report Ref: HMD-278-816308_7_LS_L16
Grid Ref: 348472, 173444

Map Name: County Series


Map date: 1931-1932

Scale: 1:2,500

Printed at: 1:2,500



Surveyed 1931
 Revised 1931
 Edition N/A
 Copyright N/A
 Levelled N/A



Surveyed 1932
 Revised 1932
 Edition N/A
 Copyright N/A
 Levelled N/A

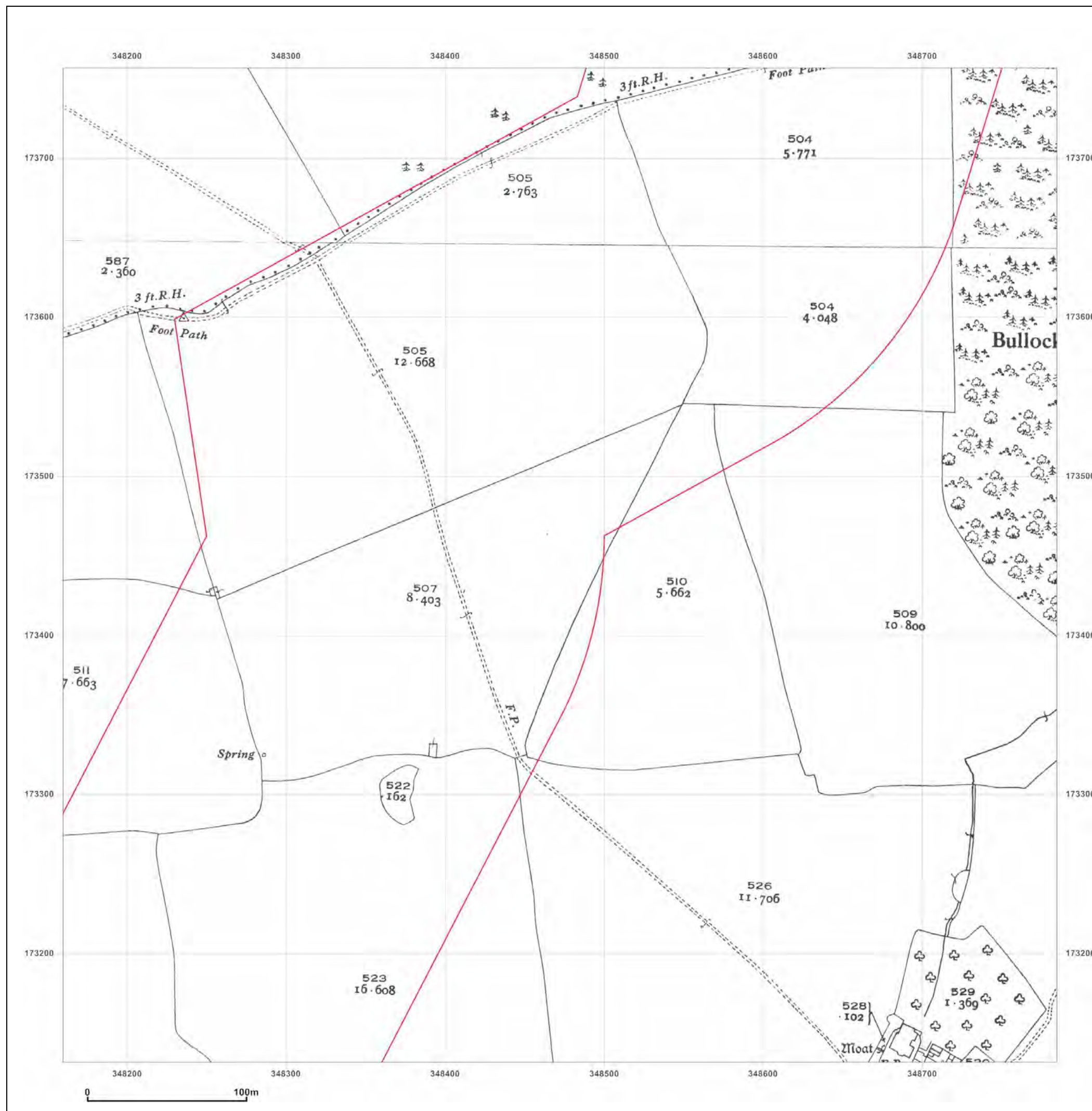


Produced by
 GroundSure Environmental Insight
 T: 08444 159000
 E: info@groundsurre.com
 W: [REDACTED]

© Crown copyright and database rights 2013 Ordnance Survey 100035207

Production date: 23 May 2013

To view map legend click here [REDACTED]



Site Details:

Hinkley Project

Client Ref: Hinkley Project; 13_PO_100.
Report Ref: HMD-278-816308_7_LS_L16
Grid Ref: 348472, 173444

Map Name: County Series


Map date: 1903

Scale: 1:2,500

Printed at: 1:2,500



Surveyed 1903
 Revised 1903
 Edition N/A
 Copyright N/A
 Levelled N/A



Surveyed 1903
 Revised 1903
 Edition N/A
 Copyright N/A
 Levelled N/A

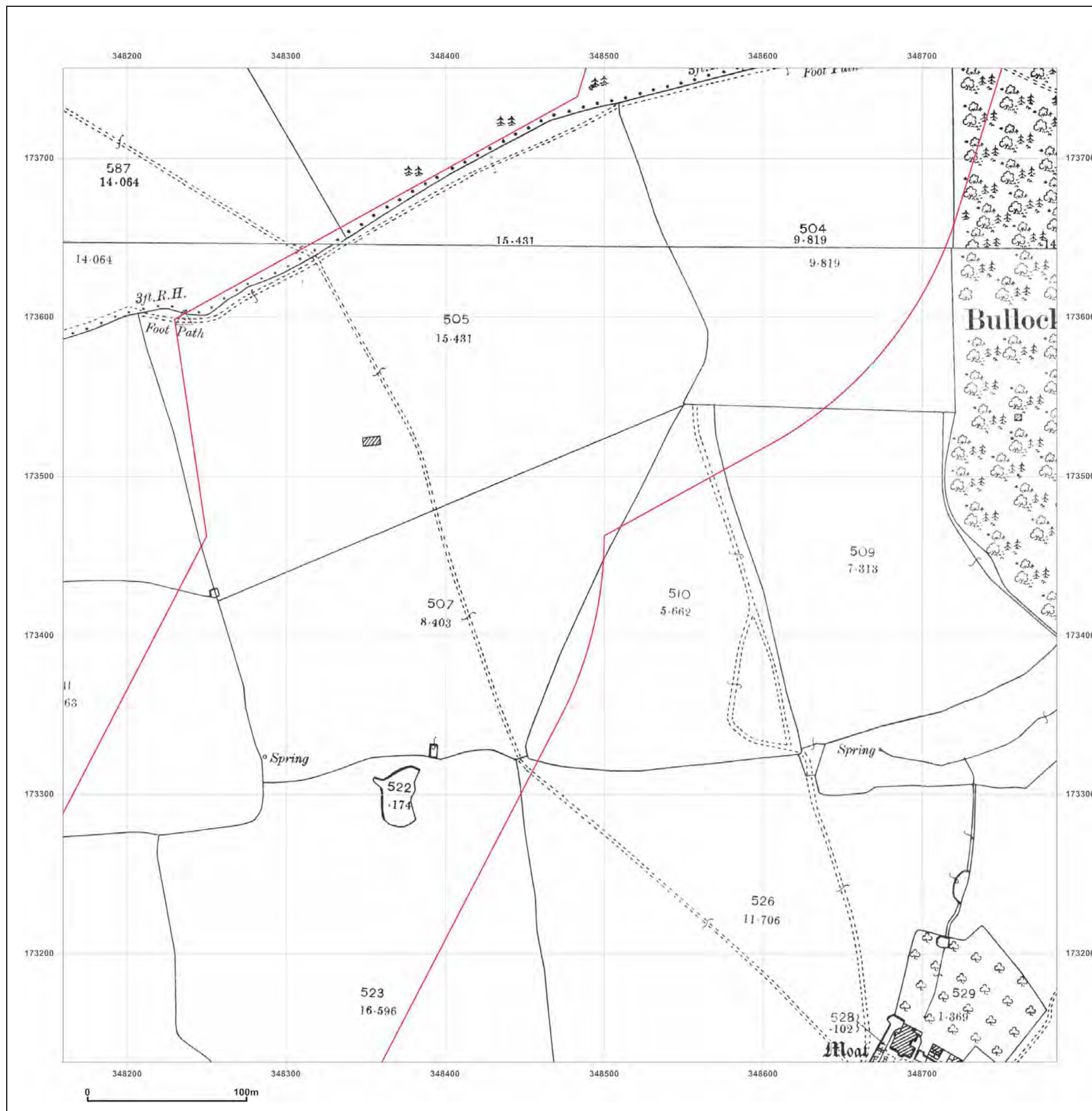


Produced by
 GroundSure Environmental Insight
 T: 08444 159000
 E: info@groundsurre.com
 W: [REDACTED]

© Crown copyright and database rights 2013 Ordnance Survey 100035207

Production date: 23 May 2013

To view map legend click here [REDACTED]



Site Details:

Hinkley Project

Client Ref: Hinkley Project; 13_PO_100.
Report Ref: HMD-278-816308_7_LS_L16
Grid Ref: 348472, 173444

Map Name: County Series


Map date: 1884

Scale: 1:2,500

Printed at: 1:2,500



Surveyed 1884
 Revised 1884
 Edition N/A
 Copyright N/A
 Levelled N/A



Surveyed 1884
 Revised 1884
 Edition N/A
 Copyright N/A
 Levelled N/A

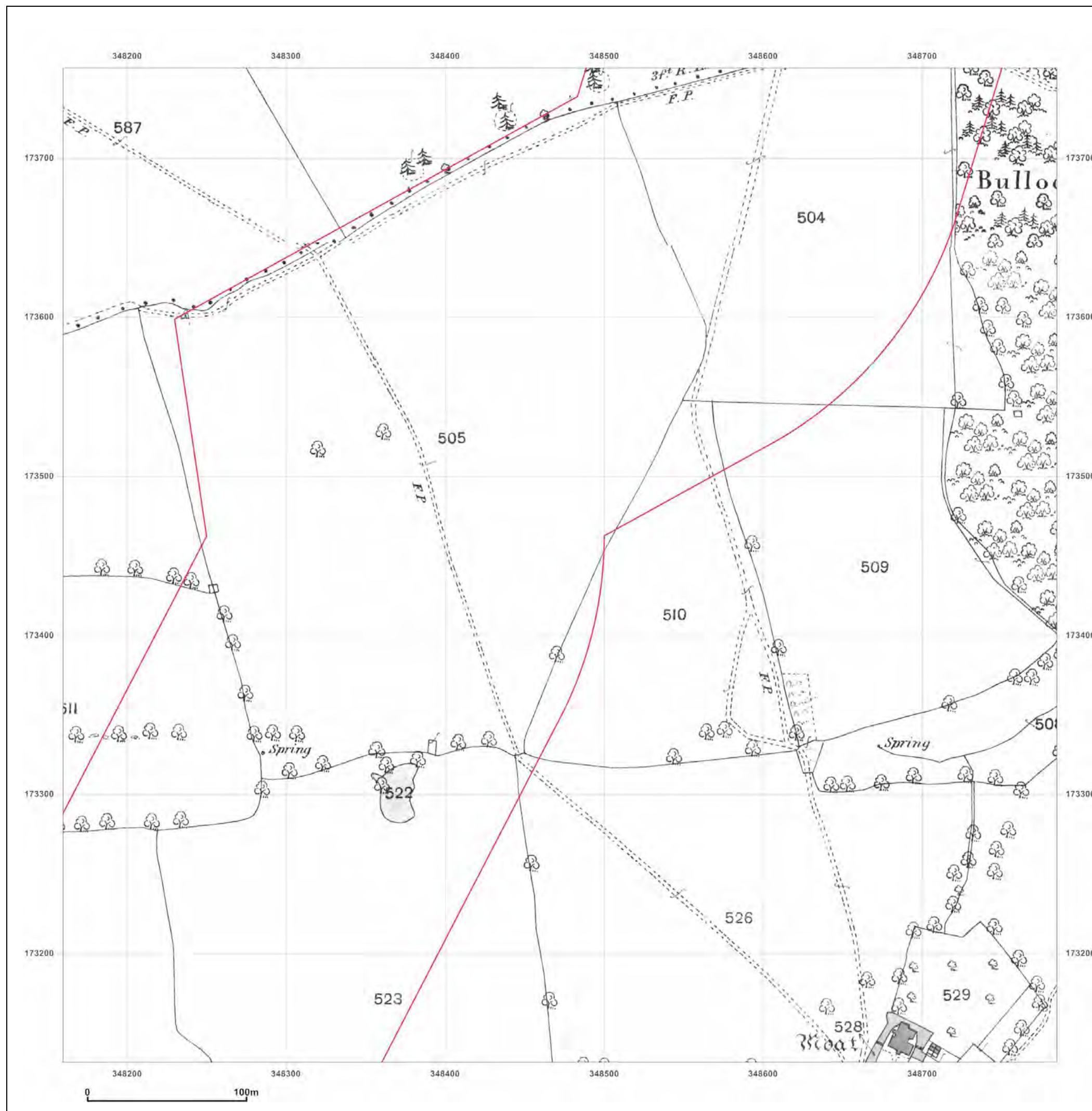


Produced by
 GroundSure Environmental Insight
 T: 08444 159000
 E: info@groundsurre.com
 W: www.groundsure.com

© Crown copyright and database rights 2013 Ordnance Survey 100035207

Production date: 23 May 2013

To view map legend click here [\[Link\]](#)



Site Details:

Hinkley Project

Client Ref: Hinkley Project; 13_PO_100.
Report Ref: HMD-278-816308_7_LS_L15
Grid Ref: 348675, 174044

Map Name: National Grid

Map date: 1992

Scale: 1:2,500

Printed at: 1:2,500



Surveyed N/A
 Revised N/A
 Edition N/A
 Copyright 1992
 Levelled N/A

Surveyed N/A
 Revised N/A
 Edition N/A
 Copyright 1992
 Levelled N/A

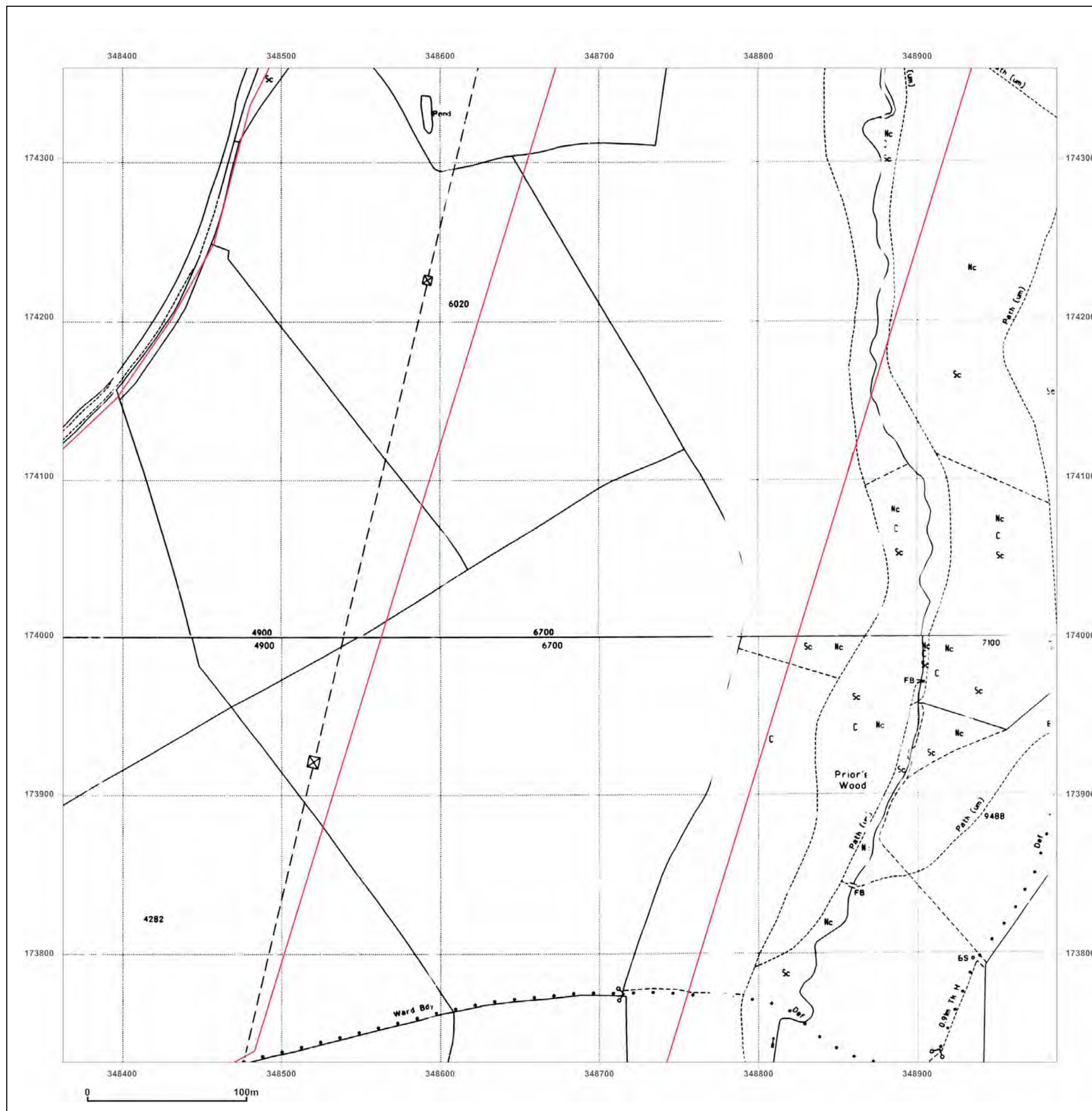


Produced by
 GroundSure Environmental Insight
 T: 08444 159000
 E: info@groundsurre.com
 W: www.groundsure.com

© Crown copyright and database rights 2013 Ordnance Survey 100035207

Production date: 23 May 2013

To view map legend click here [\[Link\]](#)



Site Details:

Hinkley Project

Client Ref: Hinkley Project; 13_PO_100.
Report Ref: HMD-278-816308_7_LS_L15
Grid Ref: 348675, 174044

Map Name: National Grid

Map date: 1992

Scale: 1:2,500

Printed at: 1:2,500



Surveyed N/A
 Revised N/A
 Edition N/A
 Copyright 1992
 Levelled N/A

Surveyed 1992
 Revised 1992
 Edition N/A
 Copyright N/A
 Levelled N/A

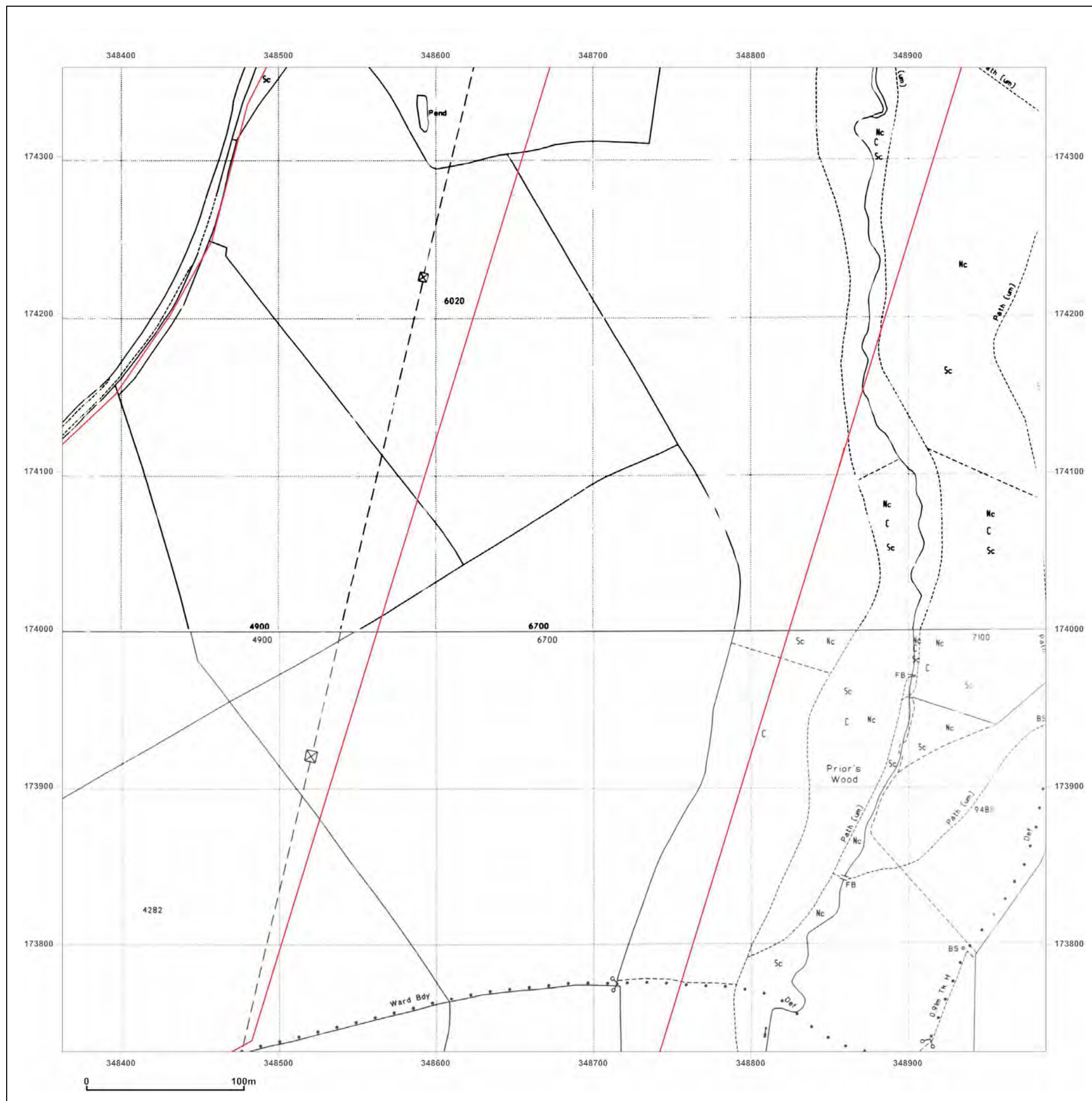


Produced by
 GroundSure Environmental Insight
 T: 08444 159000
 E: info@groundsure.com
 W: [REDACTED]

© Crown copyright and database rights 2013 Ordnance Survey 100035207

Production date: 23 May 2013

To view map legend click here [REDACTED]



Site Details:

Hinkley Project

Client Ref: Hinkley Project; 13_PO_100.
Report Ref: HMD-278-816308_7_LS_L15
Grid Ref: 348675, 174044

Map Name: National Grid


Map date: 1992

Scale: 1:2,500

Printed at: 1:2,500



Surveyed 1992
 Revised 1992
 Edition N/A
 Copyright N/A
 Levelled N/A

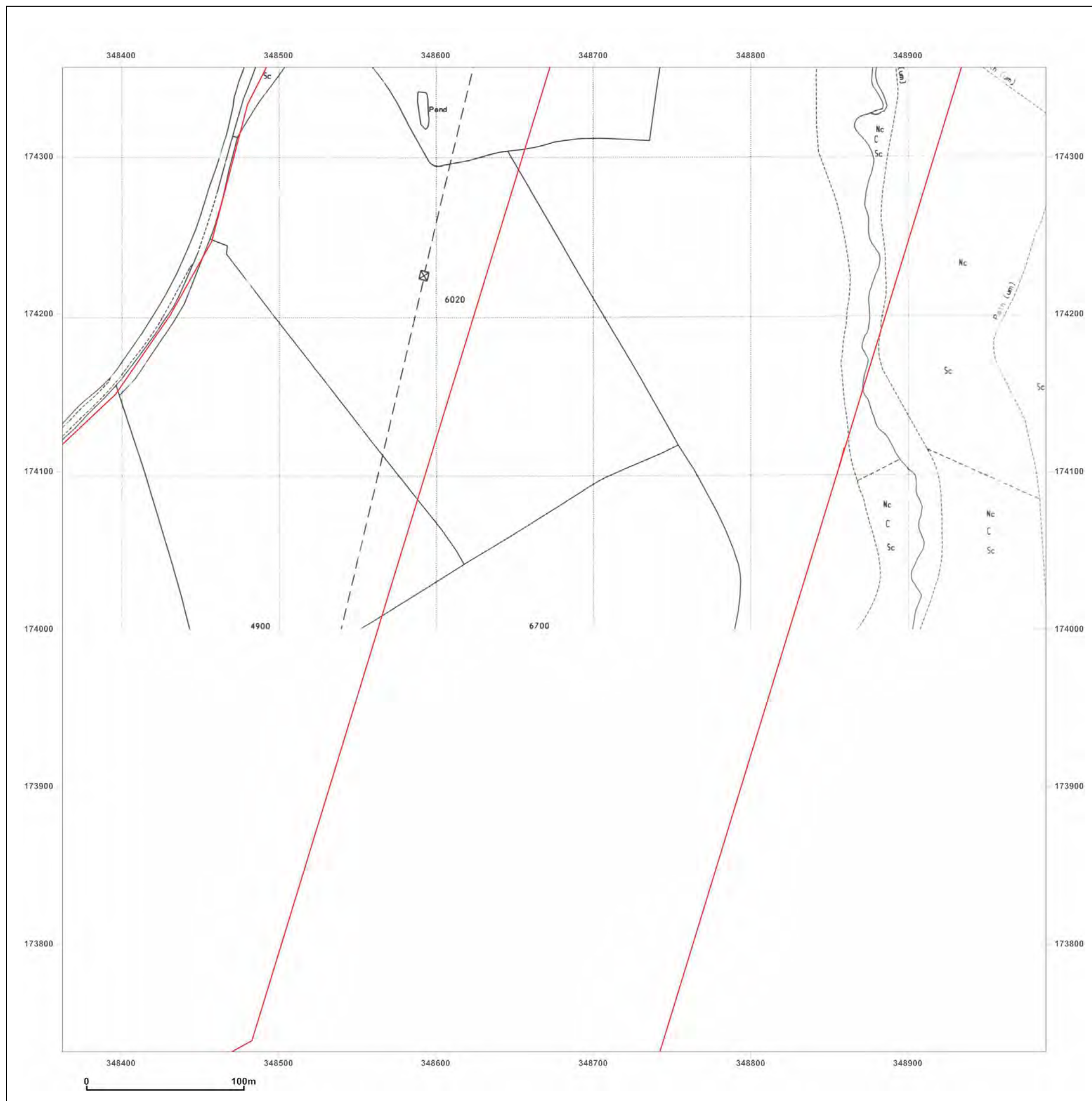


Produced by
 GroundSure Environmental Insight
 T: 08444 159000
 E: info@groundsure.com
 W: [\[Redacted\]](#)

© Crown copyright and database rights 2013 Ordnance Survey 100035207

Production date: 23 May 2013

To view map legend click here [\[Redacted\]](#)



Site Details:

Hinkley Project

Client Ref: Hinkley Project; 13_PO_100.
Report Ref: HMD-278-816308_7_LS_L15
Grid Ref: 348675, 174044

Map Name: National Grid

Map date: 1976

Scale: 1:2,500

Printed at: 1:2,500



Surveyed 1976
 Revised 1976
 Edition N/A
 Copyright 1977
 Levelled 1966

Surveyed 1976
 Revised 1976
 Edition N/A
 Copyright 1977
 Levelled 1966

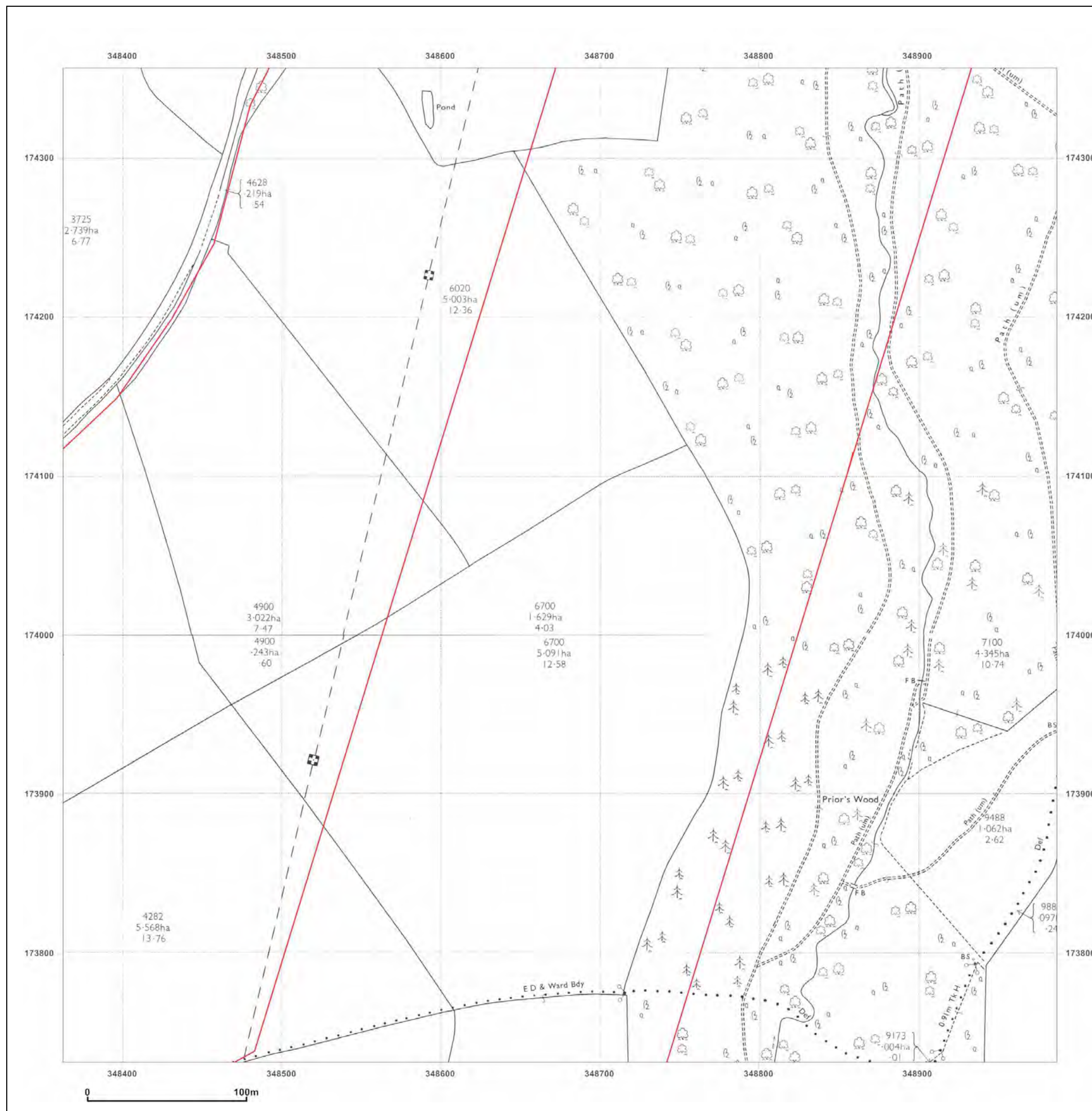


Produced by
 GroundSure Environmental Insight
 T: 08444 159000
 E: info@groundsure.com
 W: www.groundsure.com

© Crown copyright and database rights 2013 Ordnance Survey 100035207

Production date: 23 May 2013

To view map legend click here [\[Link\]](#)



Site Details:

Hinkley Project

Client Ref: Hinkley Project; 13_PO_100.
Report Ref: HMD-278-816308_7_LS_L15
Grid Ref: 348675, 174044

Map Name: County Series


Map date: 1931

Scale: 1:2,500

Printed at: 1:2,500



Surveyed 1931
 Revised 1931
 Edition N/A
 Copyright N/A
 Levelled N/A

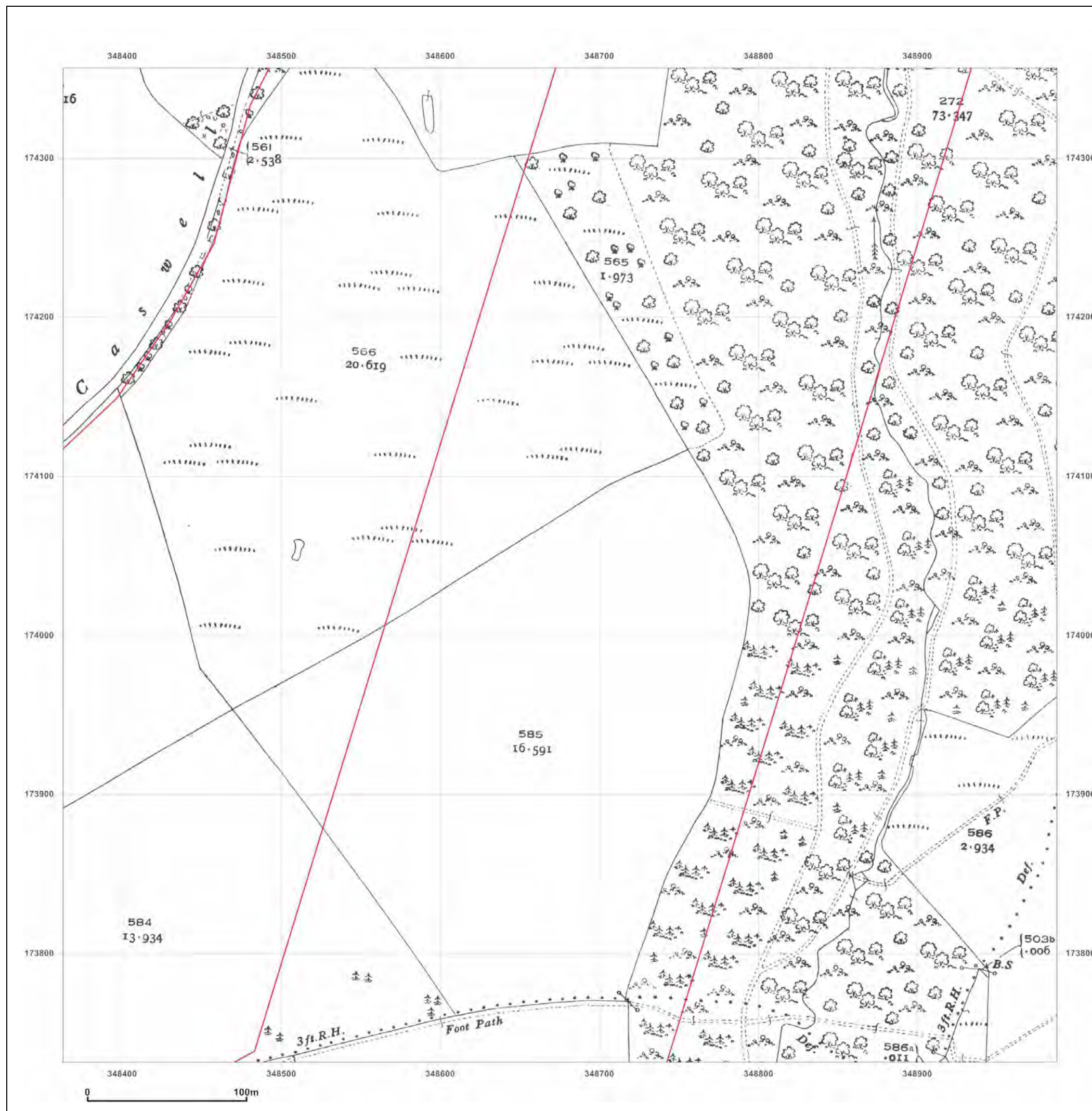


Produced by
 GroundSure Environmental Insight
 T: 08444 159000
 E: info@groundsurre.com
 W: www.groundsure.com

© Crown copyright and database rights 2013 Ordnance Survey 100035207

Production date: 23 May 2013

To view map legend click here [\[Link\]](#)



Site Details:

Hinkley Project

Client Ref: Hinkley Project; 13_PO_100.
Report Ref: HMD-278-816308_7_LS_L15
Grid Ref: 348675, 174044

Map Name: County Series


Map date: 1915

Scale: 1:2,500

Printed at: 1:2,500



Surveyed 1915
 Revised 1915
 Edition N/A
 Copyright N/A
 Levelled N/A

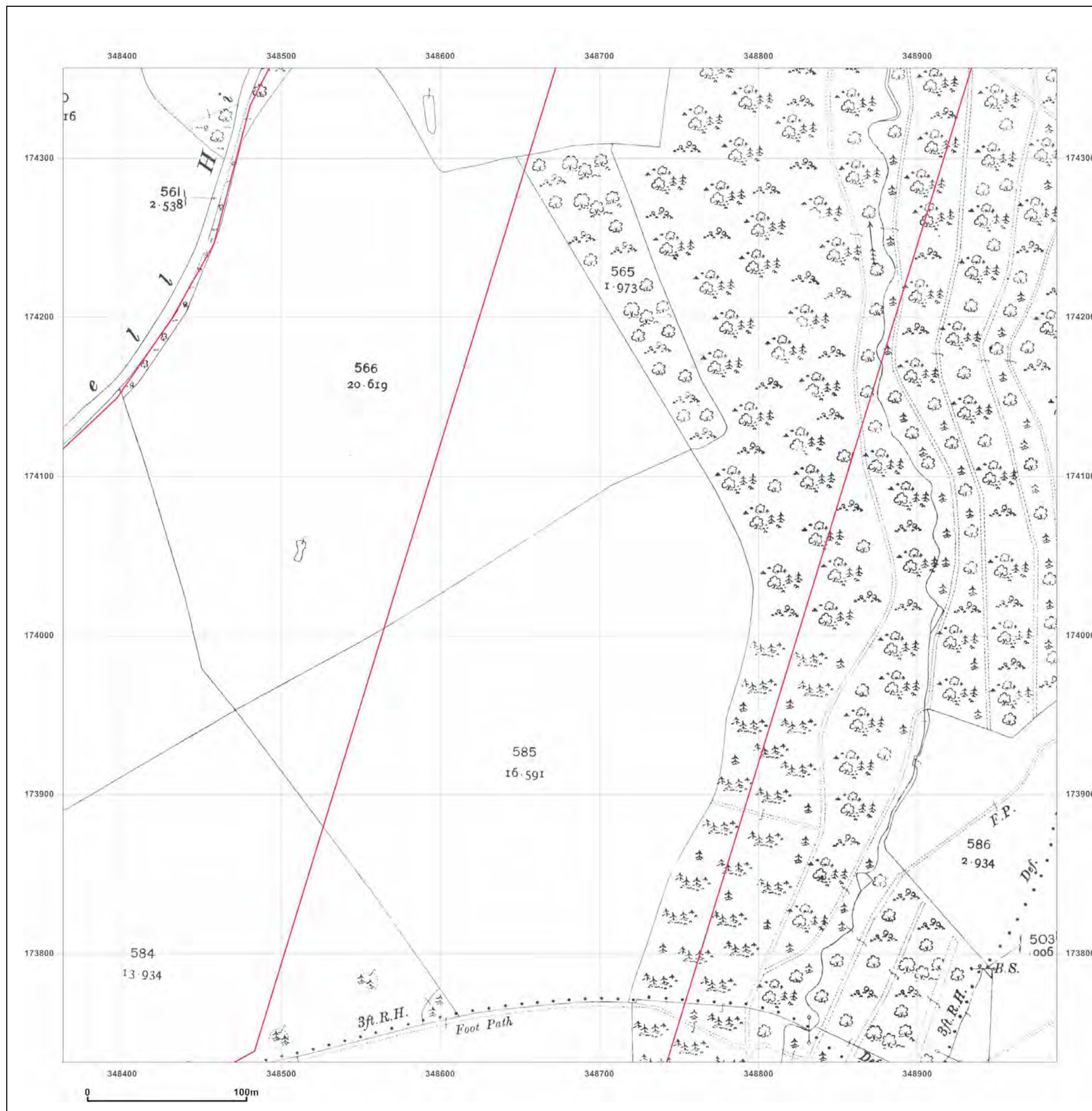


Produced by
 GroundSure Environmental Insight
 T: 08444 159000
 E: info@groundsurre.com
 W: www.groundsure.com

© Crown copyright and database rights 2013 Ordnance Survey 100035207

Production date: 23 May 2013

To view map legend click here [\[Link\]](#)



Site Details:

Hinkley Project

Client Ref: Hinkley Project; 13_PO_100.
Report Ref: HMD-278-816308_7_LS_L15
Grid Ref: 348675, 174044

Map Name: County Series

Map date: 1903

Scale: 1:2,500

Printed at: 1:2,500



Surveyed 1903
 Revised 1903
 Edition N/A
 Copyright N/A
 Levelled N/A

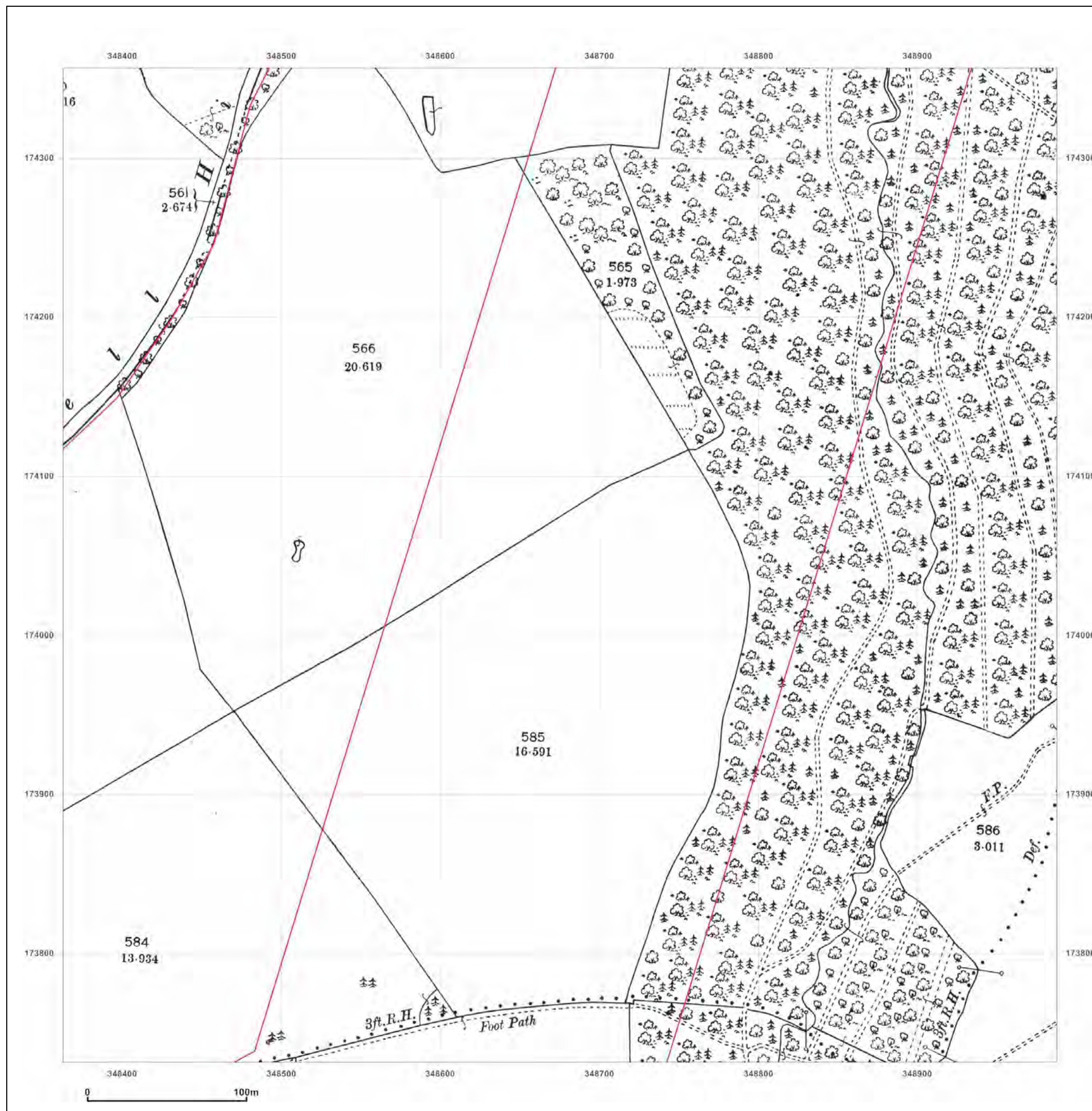


Produced by
 GroundSure Environmental Insight
 T: 08444 159000
 E: info@groundsure.com
 W: www.groundsure.com

© Crown copyright and database rights 2013 Ordnance Survey 100035207

Production date: 23 May 2013

To view map legend click here [\[Link\]](#)



Site Details:

Hinkley Project

Client Ref: Hinkley Project; 13_PO_100.
Report Ref: HMD-278-816308_7_LS_L15
Grid Ref: 348675, 174044

Map Name: County Series

Map date: 1884

Scale: 1:2,500

Printed at: 1:2,500



Surveyed 1884
 Revised 1884
 Edition N/A
 Copyright N/A
 Levelled N/A

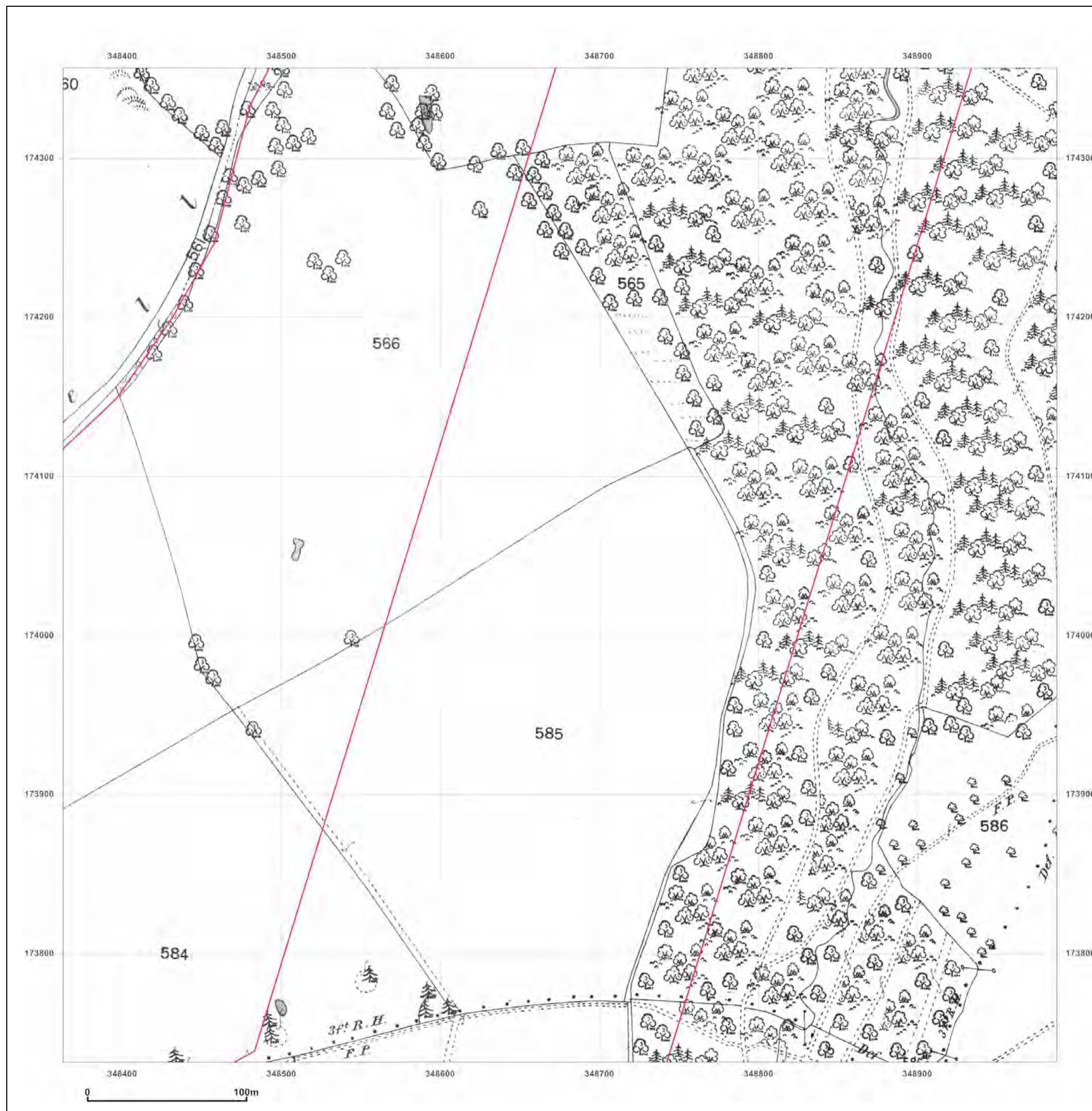


Produced by
 GroundSure Environmental Insight
 T: 08444 159000
 E: info@groundsurre.com
 W: www.groundsure.com

© Crown copyright and database rights 2013 Ordnance Survey 100035207

Production date: 23 May 2013

To view map legend click here [\[Link\]](#)



Site Details:

Hinkley Project

Client Ref: Hinkley Project; 13_PO_100.
Report Ref: HMD-278-816308_7_LS_L14
Grid Ref: 348422, 174644

Map Name: National Grid

Map date: 1992

Scale: 1:2,500

Printed at: 1:2,500



Surveyed N/A
 Revised N/A
 Edition N/A
 Copyright 1992
 Levelled N/A

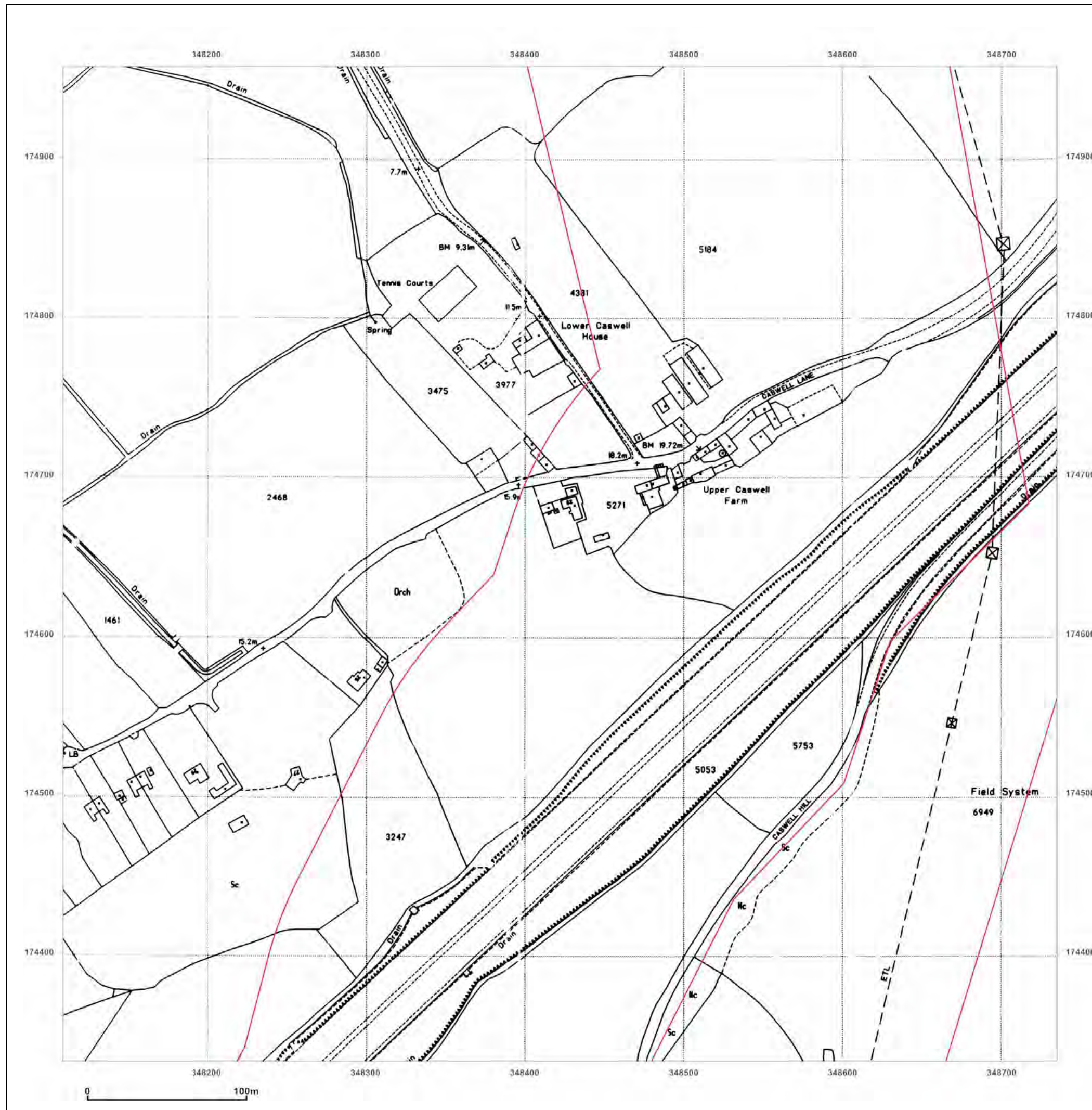


Produced by
 GroundSure Environmental Insight
 T: 08444 159000
 E: info@groundsurre.com
 W: [REDACTED]

© Crown copyright and database rights 2013 Ordnance Survey 100035207

Production date: 23 May 2013

To view map legend click here [REDACTED]



Site Details:

Hinkley Project

Client Ref: Hinkley Project; 13_PO_100.
Report Ref: HMD-278-816308_7_LS_L14
Grid Ref: 348422, 174644

Map Name: National Grid

Map date: 1992

Scale: 1:2,500

Printed at: 1:2,500



Surveyed N/A
 Revised N/A
 Edition N/A
 Copyright 1992
 Levelled N/A

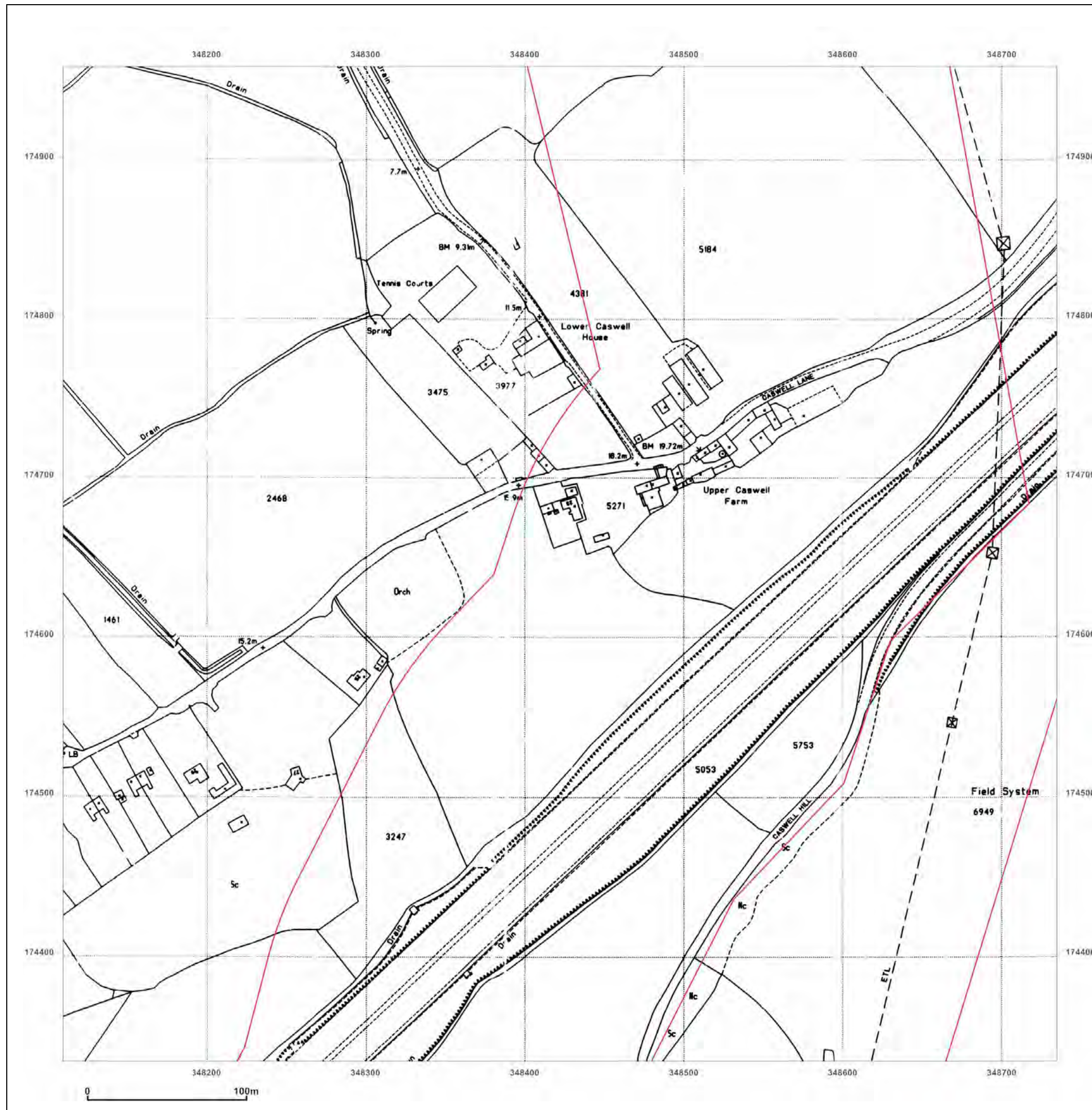


Produced by
 GroundSure Environmental Insight
 T: 08444 159000
 E: info@groundsure.com
 W: www.groundsure.com

© Crown copyright and database rights 2013 Ordnance Survey 100035207

Production date: 23 May 2013

To view map legend click here [\[Link\]](#)



Site Details:

Hinkley Project

Client Ref: Hinkley Project; 13_PO_100.
Report Ref: HMD-278-816308_7_LS_L14
Grid Ref: 348422, 174644

Map Name: National Grid

Map date: 1992

Scale: 1:2,500

Printed at: 1:2,500



Surveyed 1992
 Revised 1992
 Edition N/A
 Copyright N/A
 Levelled N/A

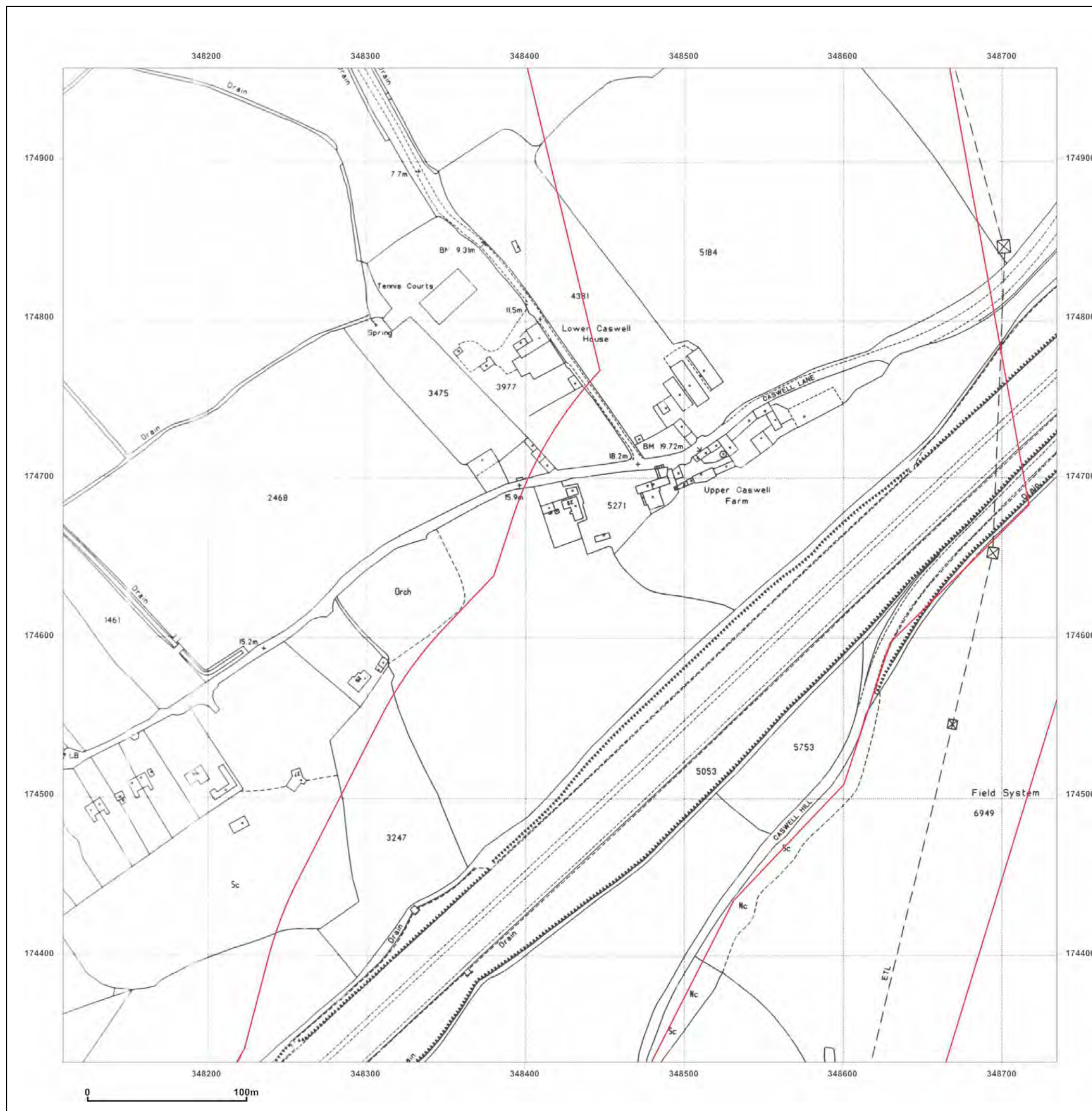


Produced by
 GroundSure Environmental Insight
 T: 08444 159000
 E: info@groundsure.com
 W: www.groundsure.com

© Crown copyright and database rights 2013 Ordnance Survey 100035207

Production date: 23 May 2013

To view map legend click here [\[Link\]](#)



Site Details:

Hinkley Project


Client Ref: Hinkley Project; 13_PO_100.
Report Ref: HMD-278-816308_7_LS_L14
Grid Ref: 348422, 174644

Map Name: National Grid

Map date: 1976

Scale: 1:2,500

Printed at: 1:2,500



Surveyed 1976
 Revised 1976
 Edition N/A
 Copyright 1977
 Levelled 1966

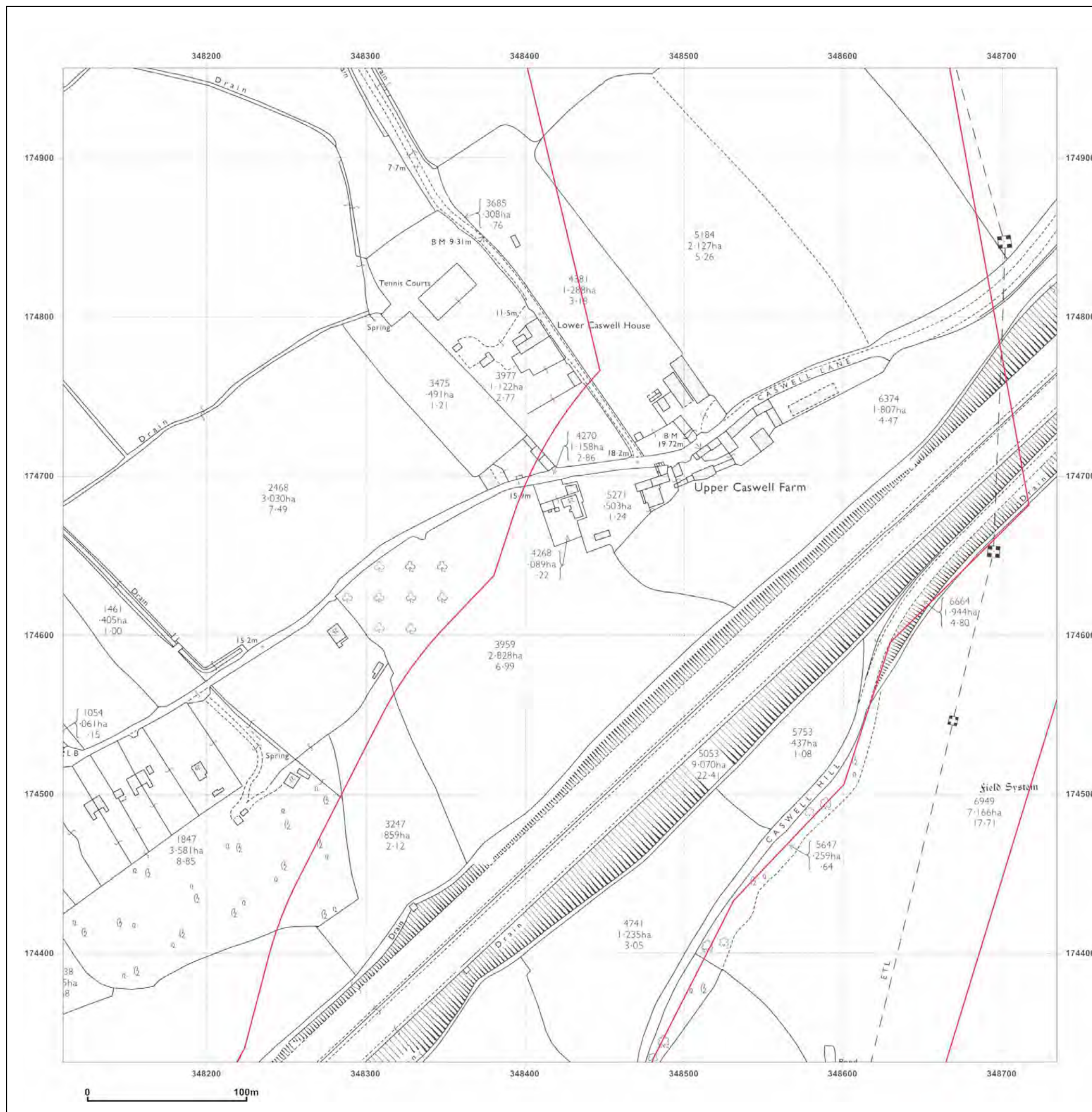


Produced by
 GroundSure Environmental Insight
 T: 08444 159000
 E: info@groundsurre.com
 W: www.groundsure.com

© Crown copyright and database rights 2013 Ordnance Survey 100035207

Production date: 23 May 2013

To view map legend click here [\[Link\]](#)



Site Details:

Hinkley Project

Client Ref: Hinkley Project; 13_PO_100.
Report Ref: HMD-278-816308_7_LS_L14
Grid Ref: 348422, 174644

Map Name: County Series

Map date: 1931

Scale: 1:2,500

Printed at: 1:2,500



Surveyed 1931
 Revised 1931
 Edition N/A
 Copyright N/A
 Levelled N/A

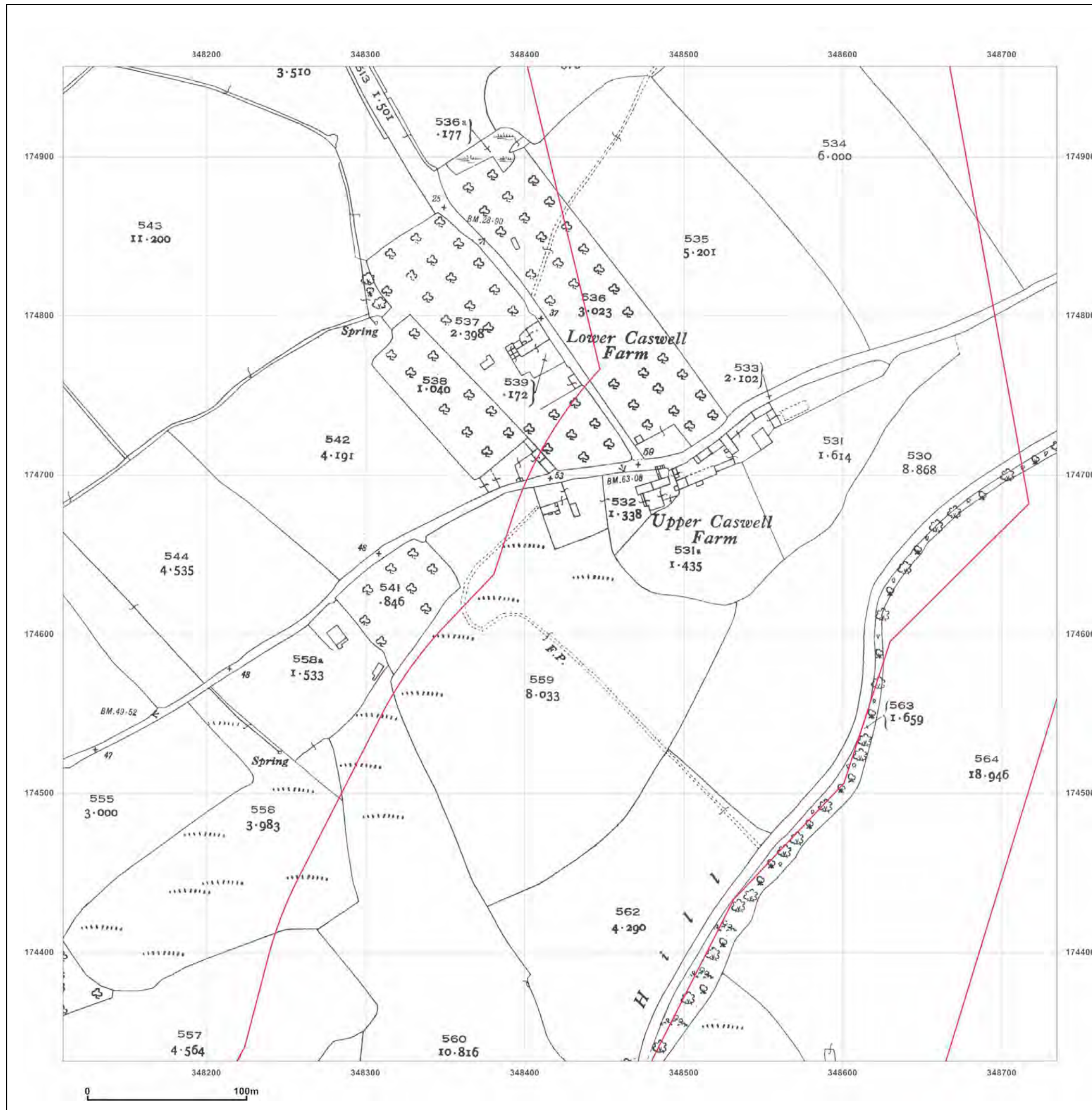


Produced by
 GroundSure Environmental Insight
 T: 08444 159000
 E: info@groundsure.com
 W: www.groundsure.com

© Crown copyright and database rights 2013 Ordnance Survey 100035207

Production date: 23 May 2013

To view map legend click here [\[Link\]](#)



Site Details:

Hinkley Project

Client Ref: Hinkley Project; 13_PO_100.
Report Ref: HMD-278-816308_7_LS_L14
Grid Ref: 348422, 174644

Map Name: County Series

Map date: 1915

Scale: 1:2,500

Printed at: 1:2,500



Surveyed 1915
 Revised 1915
 Edition N/A
 Copyright N/A
 Levelled N/A

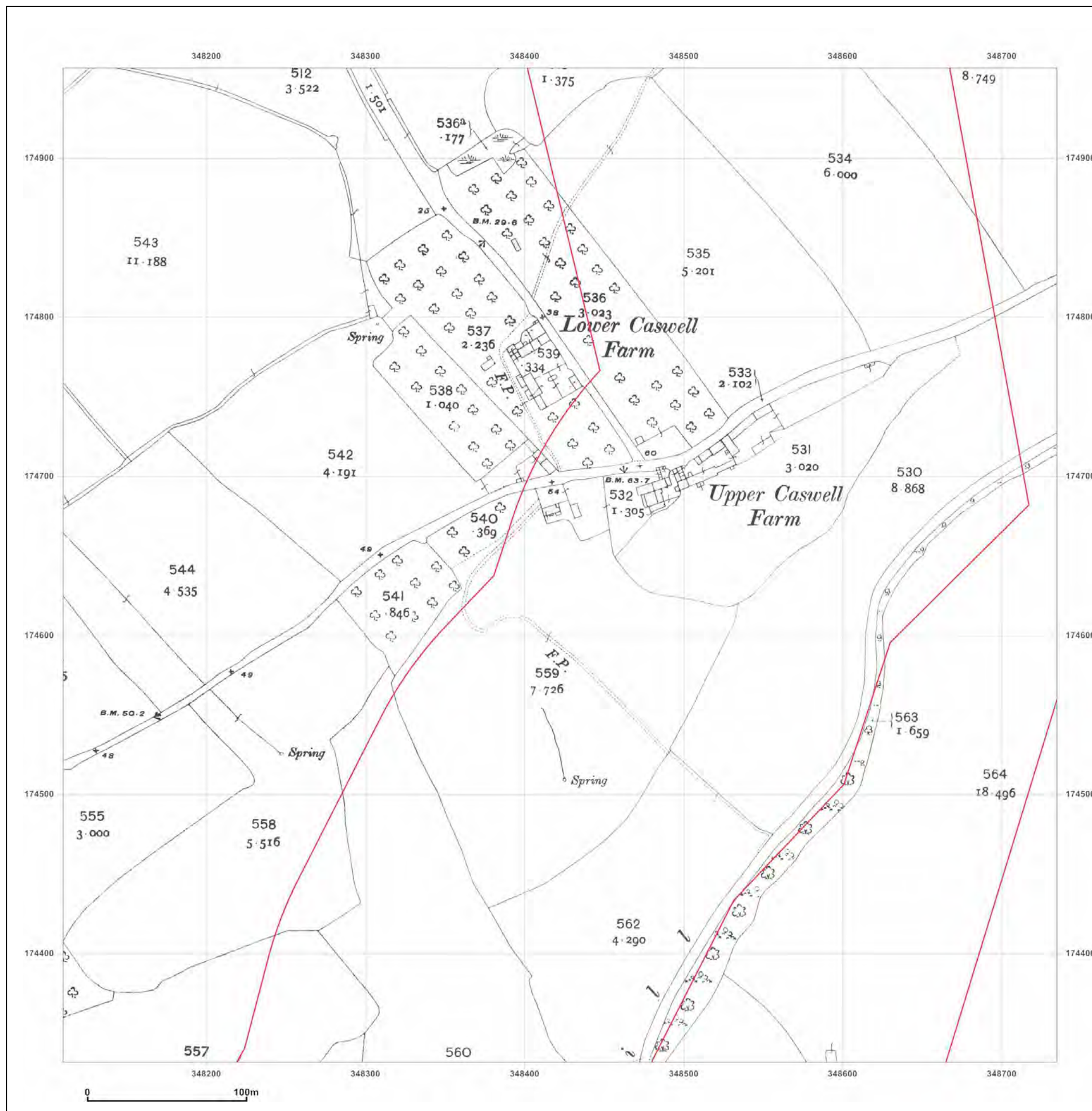


Produced by
 GroundSure Environmental Insight
 T: 08444 159000
 E: info@groundsure.com
 W: www.groundsure.com

© Crown copyright and database rights 2013 Ordnance Survey 100035207

Production date: 23 May 2013

To view map legend click here [\[Link\]](#)



Site Details:

Hinkley Project

Client Ref: Hinkley Project; 13_PO_100.
Report Ref: HMD-278-816308_7_LS_L14
Grid Ref: 348422, 174644

Map Name: County Series

Map date: 1903

Scale: 1:2,500

Printed at: 1:2,500



Surveyed 1903
 Revised 1903
 Edition N/A
 Copyright N/A
 Levelled N/A

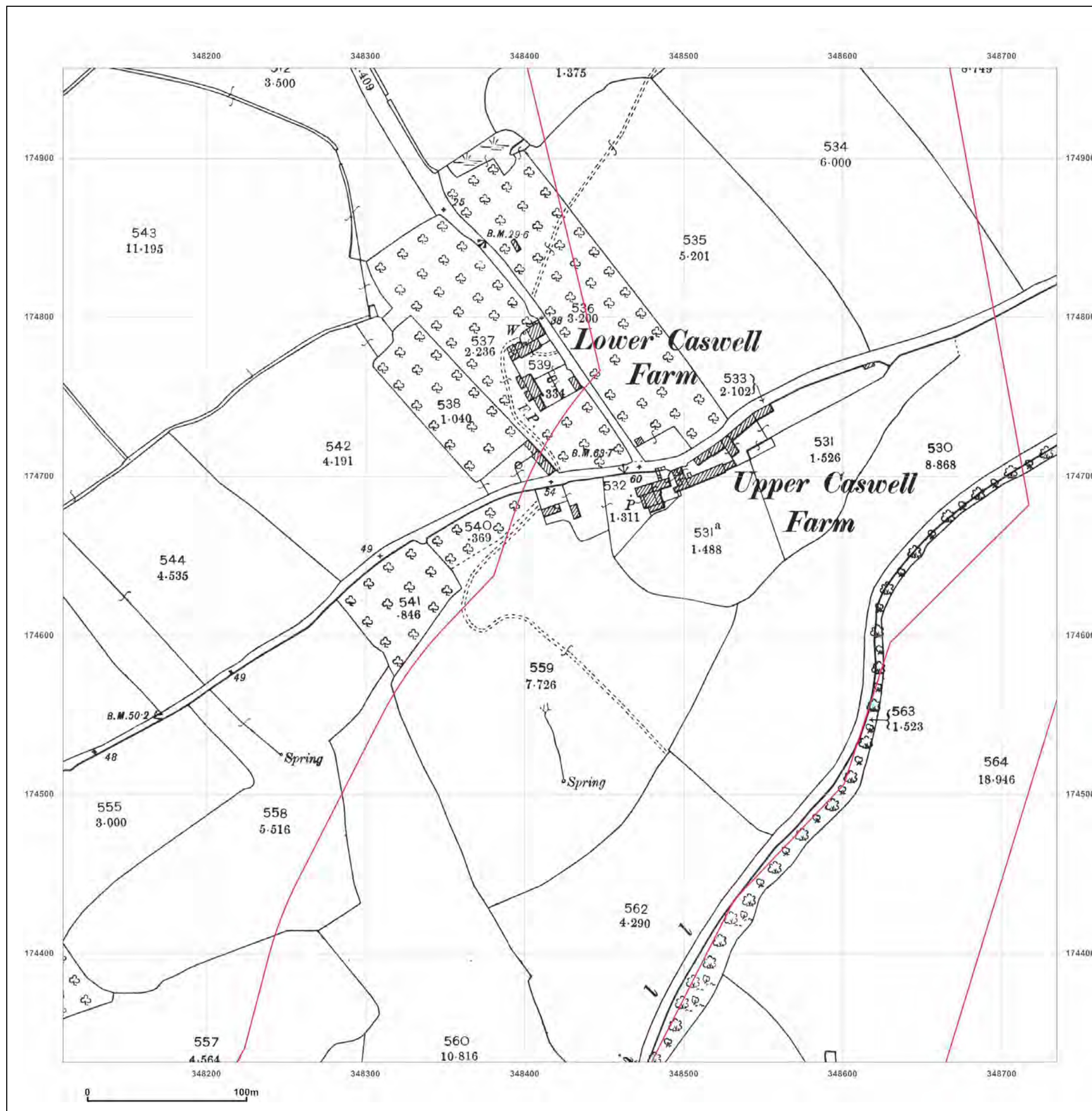


Produced by
 GroundSure Environmental Insight
 T: 08444 159000
 E: info@groundsure.com
 W: www.groundsure.com

© Crown copyright and database rights 2013 Ordnance Survey 100035207

Production date: 23 May 2013

To view map legend click here [\[Link\]](#)



Site Details:

Hinkley Project

Client Ref: Hinkley Project; 13_PO_100.
Report Ref: HMD-278-816308_7_LS_L14
Grid Ref: 348422, 174644

Map Name: County Series

Map date: 1884

Scale: 1:2,500

Printed at: 1:2,500



Surveyed 1884
 Revised 1884
 Edition N/A
 Copyright N/A
 Levelled N/A

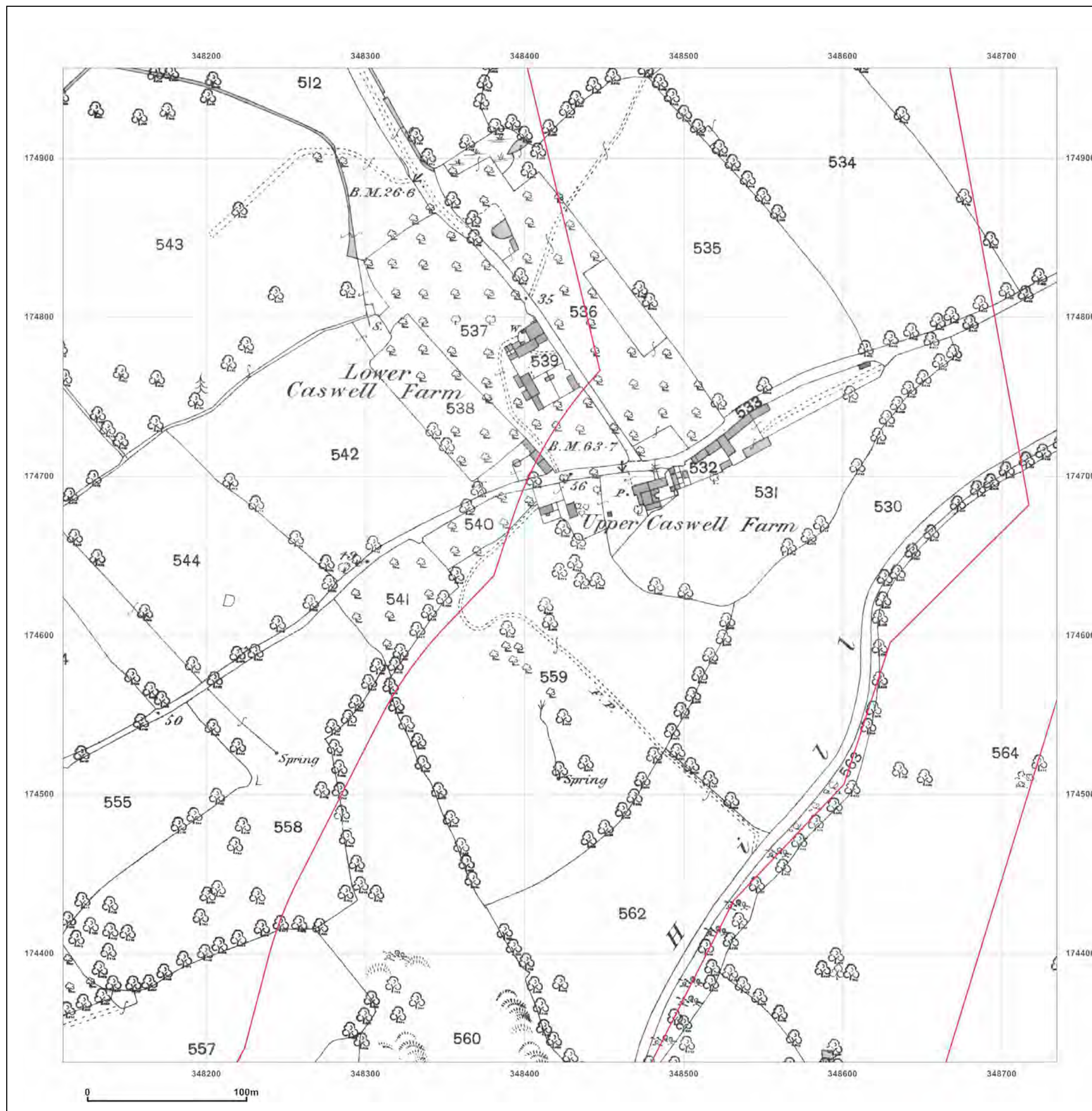


Produced by
 GroundSure Environmental Insight
 T: 08444 159000
 E: info@groundsurre.com
 W: www.groundsure.com

© Crown copyright and database rights 2013 Ordnance Survey 100035207

Production date: 23 May 2013

To view map legend click here [\[Link\]](#)



Site Details:

Hinkley Project

Client Ref: Hinkley Project; 13_PO_100.
Report Ref: HMD-278-816308_7_LS_L13
Grid Ref: 349132, 175243

Map Name: National Grid

Map date: 1992

Scale: 1:2,500

Printed at: 1:2,500



Surveyed N/A
 Revised N/A
 Edition N/A
 Copyright 1992
 Levelled N/A

Surveyed N/A
 Revised N/A
 Edition N/A
 Copyright 1992
 Levelled N/A

Surveyed N/A
 Revised N/A
 Edition N/A
 Copyright 1992
 Levelled N/A

Surveyed N/A
 Revised N/A
 Edition N/A
 Copyright 1992
 Levelled N/A

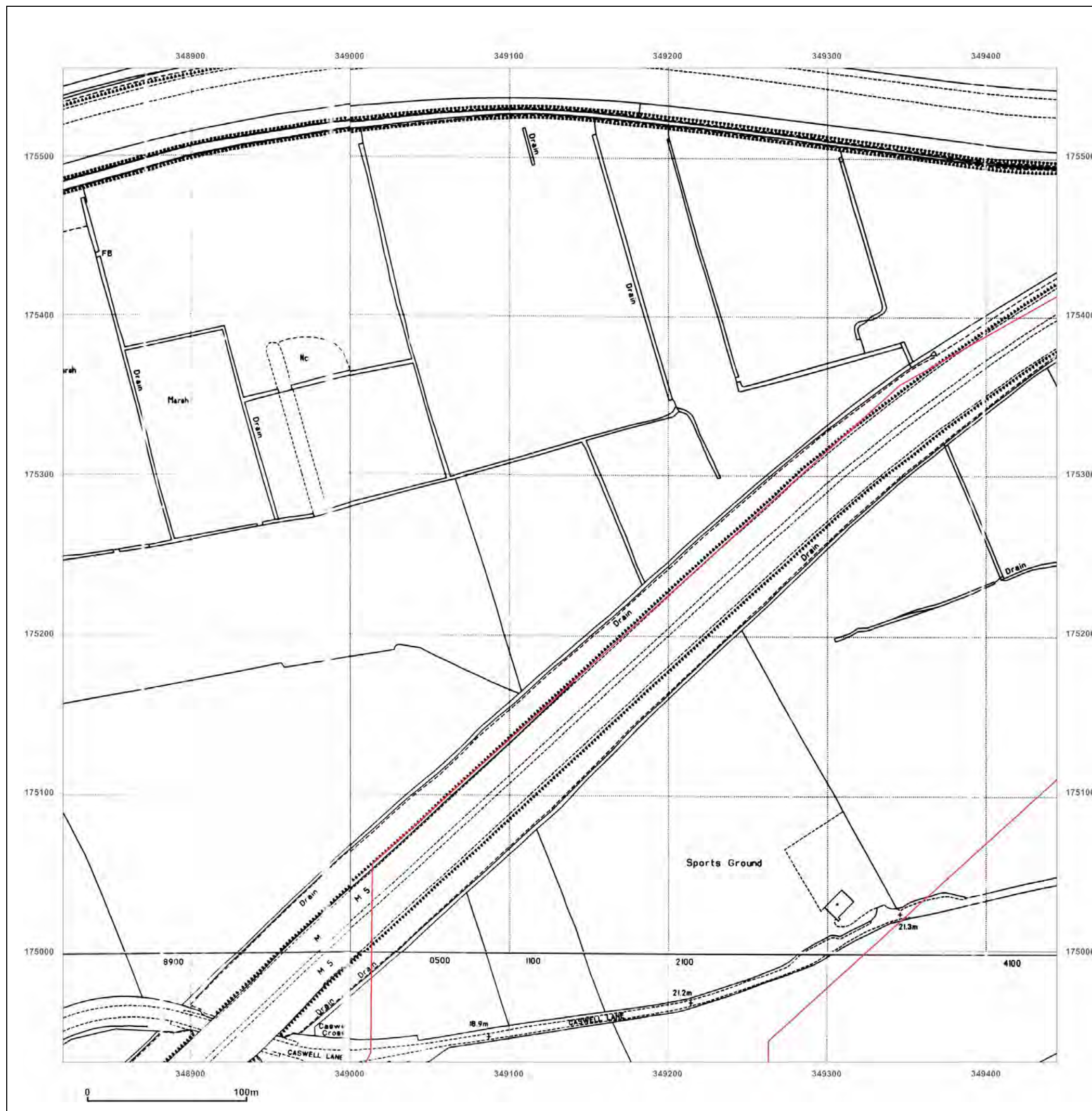


Produced by
 GroundSure Environmental Insight
 T: 08444 159000
 E: info@groundsure.com
 W: www.groundsure.com

© Crown copyright and database rights 2013 Ordnance Survey 100035207

Production date: 23 May 2013

To view map legend click here [\[Link\]](#)



Site Details:
Hinkley Project

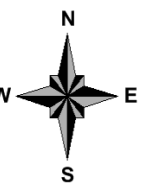
Client Ref: Hinkley Project; 13_PO_100.
Report Ref: HMD-278-816308_7_LS_L13
Grid Ref: 349132, 175243

Map Name: National Grid

Map date: 1976

Scale: 1:2,500

Printed at: 1:2,500



Surveyed 1976
Revised 1976
Edition N/A
Copyright 1976
Levelled 1966

Surveyed 1976
Revised 1976
Edition N/A
Copyright 1977
Levelled 1966

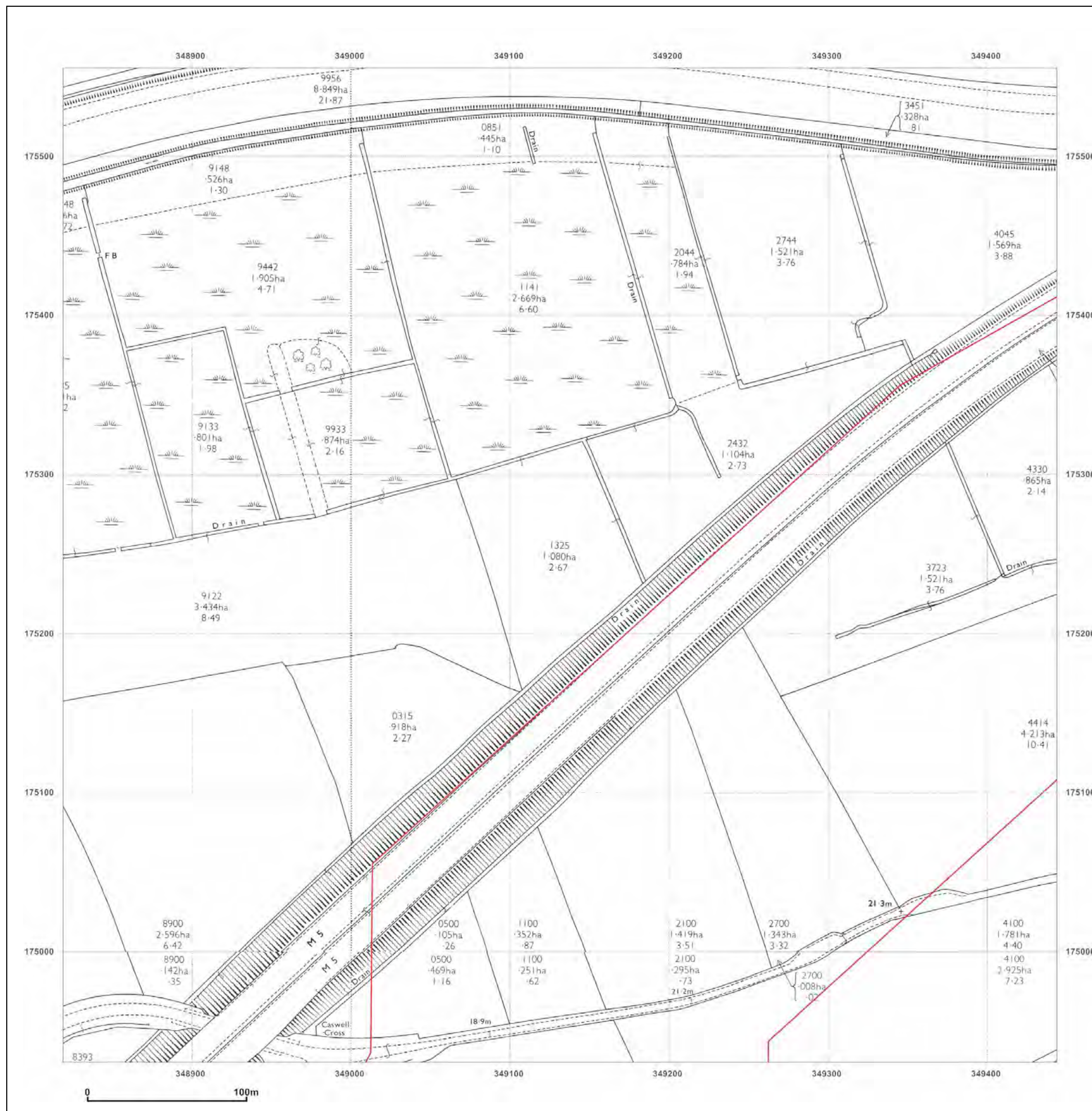


Produced by
GroundSure Environmental Insight
T: 08444 159000
E: info@groundsure.com
W: www.groundsure.com

© Crown copyright and database rights 2013 Ordnance Survey 100035207

Production date: 23 May 2013

To view map legend click here [\[Link\]](#)



Site Details:

Hinkley Project

Client Ref: Hinkley Project; 13_PO_100.
Report Ref: HMD-278-816308_7_LS_L13
Grid Ref: 349132, 175243

Map Name: National Grid

Map date: 1966

Scale: 1:2,500

Printed at: 1:2,500



Surveyed 1966
 Revised 1966
 Edition N/A
 Copyright 1967
 Levelled 1966

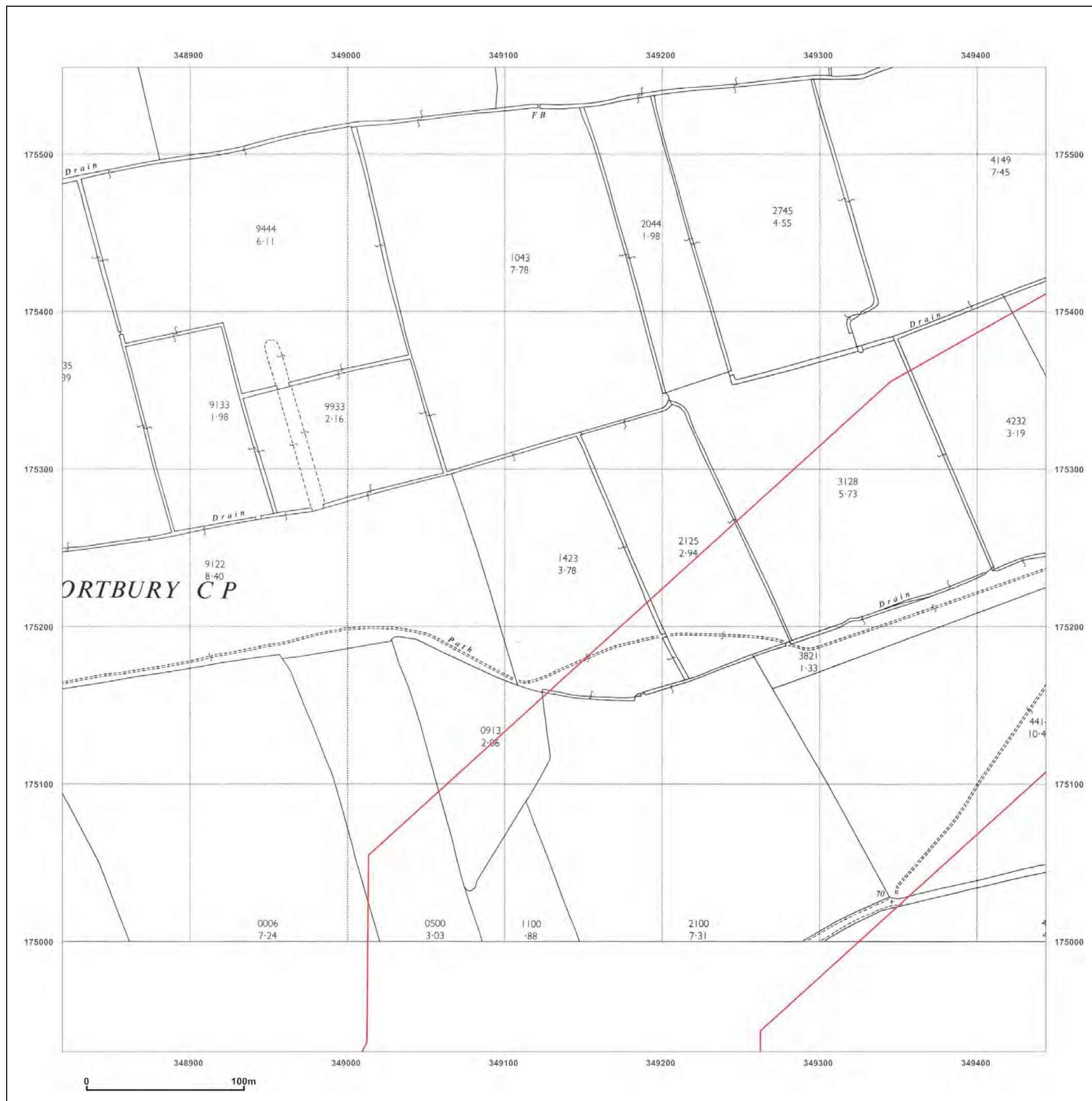


Produced by
 GroundSure Environmental Insight
 T: 08444 159000
 E: info@groundsure.com
 W: www.groundsure.com

© Crown copyright and database rights 2013 Ordnance Survey 100035207

Production date: 23 May 2013

To view map legend click here [\[Link\]](#)



Site Details:

Hinkley Project

Client Ref: Hinkley Project; 13_PO_100.
Report Ref: HMD-278-816308_7_LS_L13
Grid Ref: 349132, 175243

Map Name: County Series


Map date: 1931

Scale: 1:2,500

Printed at: 1:2,500



Surveyed 1931
 Revised 1931
 Edition N/A
 Copyright N/A
 Levelled N/A



Surveyed 1931
 Revised 1931
 Edition N/A
 Copyright N/A
 Levelled N/A

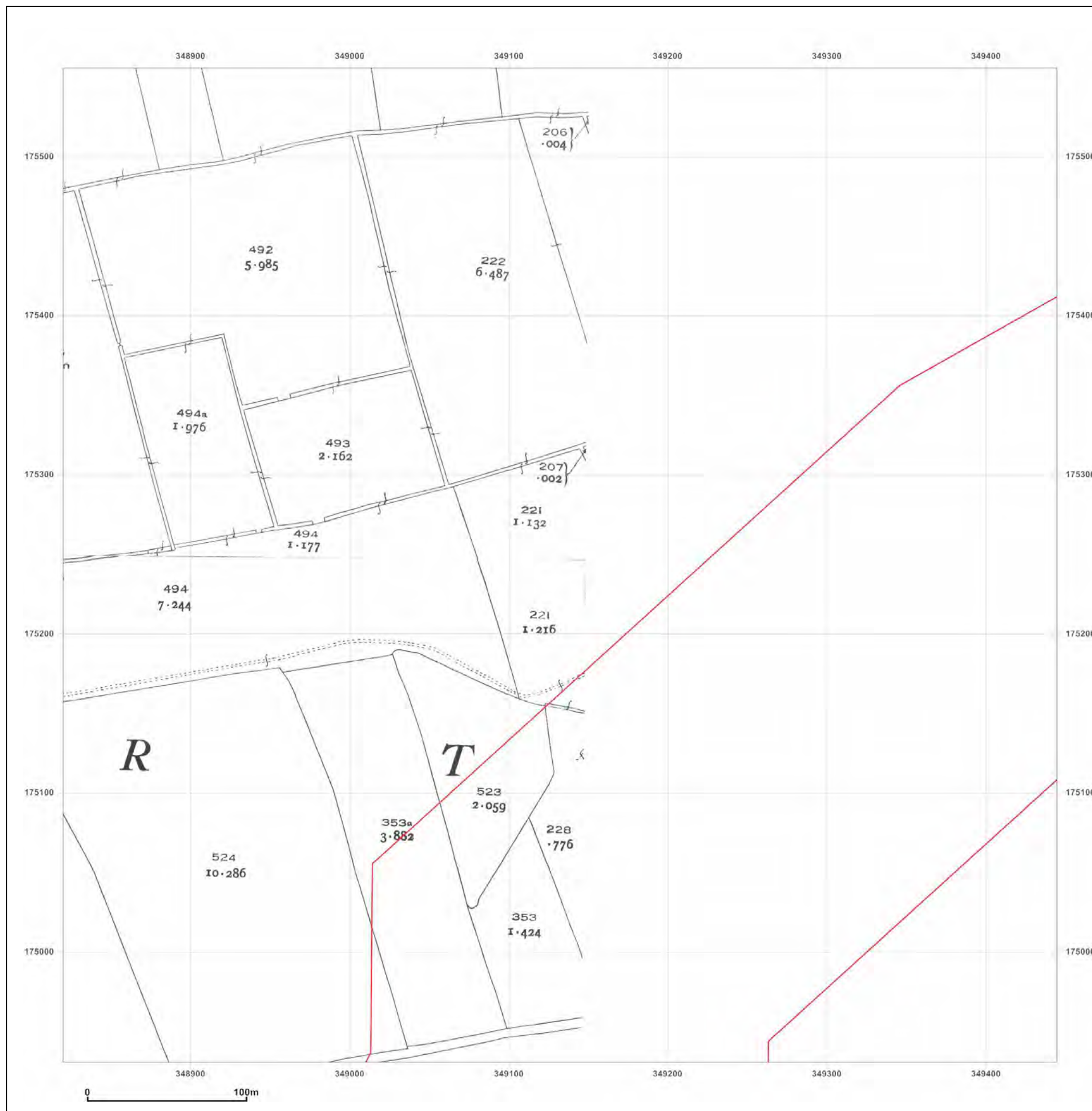


Produced by
 GroundSure Environmental Insight
 T: 08444 159000
 E: info@groundsurre.com
 W: www.groundsure.com

© Crown copyright and database rights 2013 Ordnance Survey 100035207

Production date: 23 May 2013

To view map legend click here [\[Link\]](#)



Site Details:

Hinkley Project

Client Ref: Hinkley Project; 13_PO_100.
Report Ref: HMD-278-816308_7_LS_L13
Grid Ref: 349132, 175243

Map Name: County Series

Map date: 1915-1916

Scale: 1:2,500

Printed at: 1:2,500




Surveyed 1915
 Revised 1915
 Edition N/A
 Copyright N/A
 Levelled N/A

Surveyed 1916
 Revised 1916
 Edition N/A
 Copyright N/A
 Levelled N/A

Surveyed 1915
 Revised 1915
 Edition N/A
 Copyright N/A
 Levelled N/A

Surveyed 1915
 Revised 1915
 Edition N/A
 Copyright N/A
 Levelled N/A

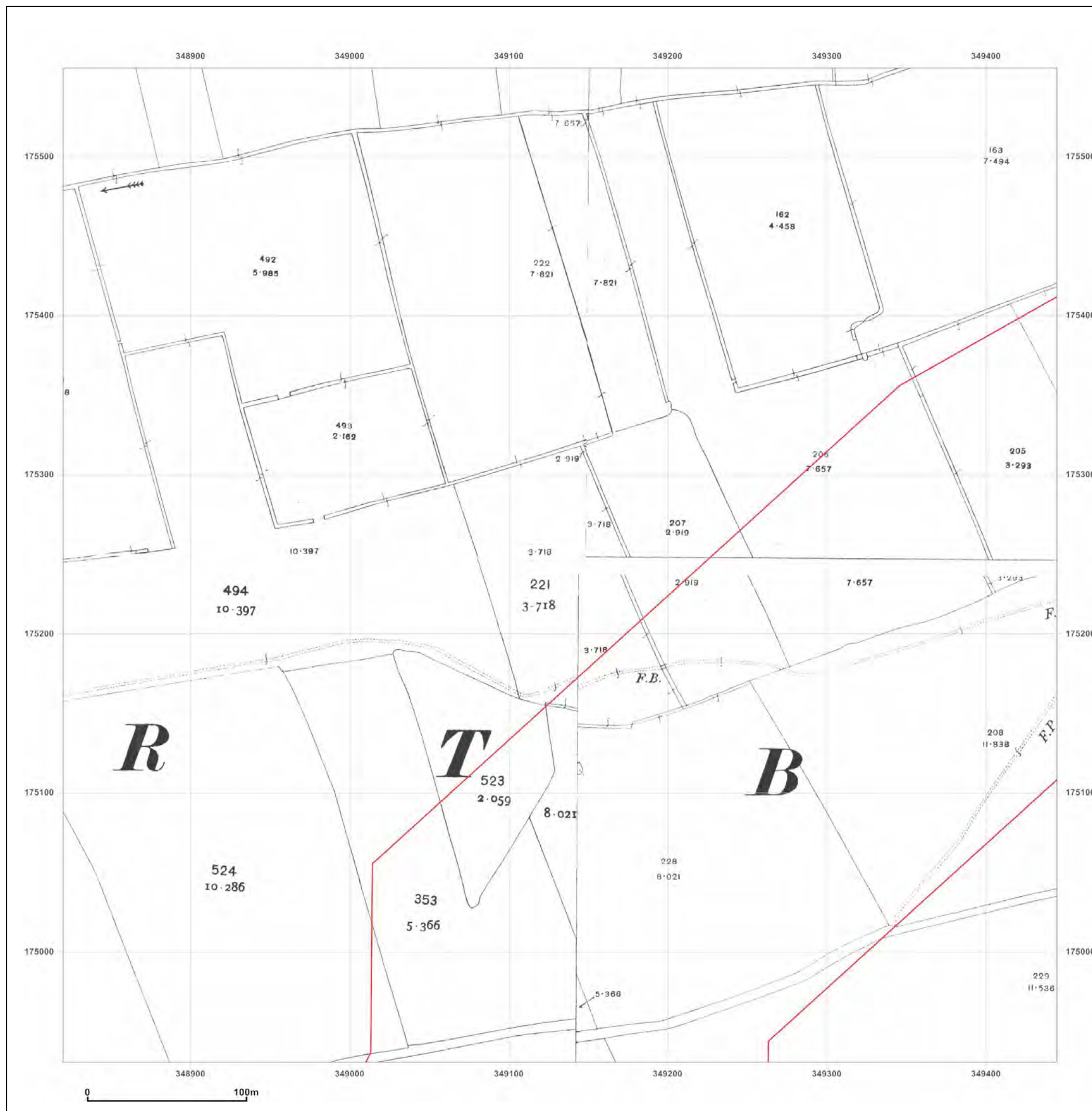


Produced by
 GroundSure Environmental Insight
 T: 08444 159000
 E: info@groundsure.com
 W: www.groundsure.com

© Crown copyright and database rights 2013 Ordnance Survey 100035207

Production date: 23 May 2013

To view map legend click here [\[Link\]](#)



Site Details:

Hinkley Project

Client Ref: Hinkley Project; 13_PO_100.
Report Ref: HMD-278-816308_7_LS_L13
Grid Ref: 349132, 175243

Map Name: County Series

Map date: 1903

Scale: 1:2,500

Printed at: 1:2,500



Surveyed 1903
 Revised 1903
 Edition N/A
 Copyright N/A
 Levelled N/A

Surveyed 1903
 Revised 1903
 Edition N/A
 Copyright N/A
 Levelled N/A

Surveyed 1903
 Revised 1903
 Edition N/A
 Copyright N/A
 Levelled N/A

Surveyed 1903
 Revised 1903
 Edition N/A
 Copyright N/A
 Levelled N/A

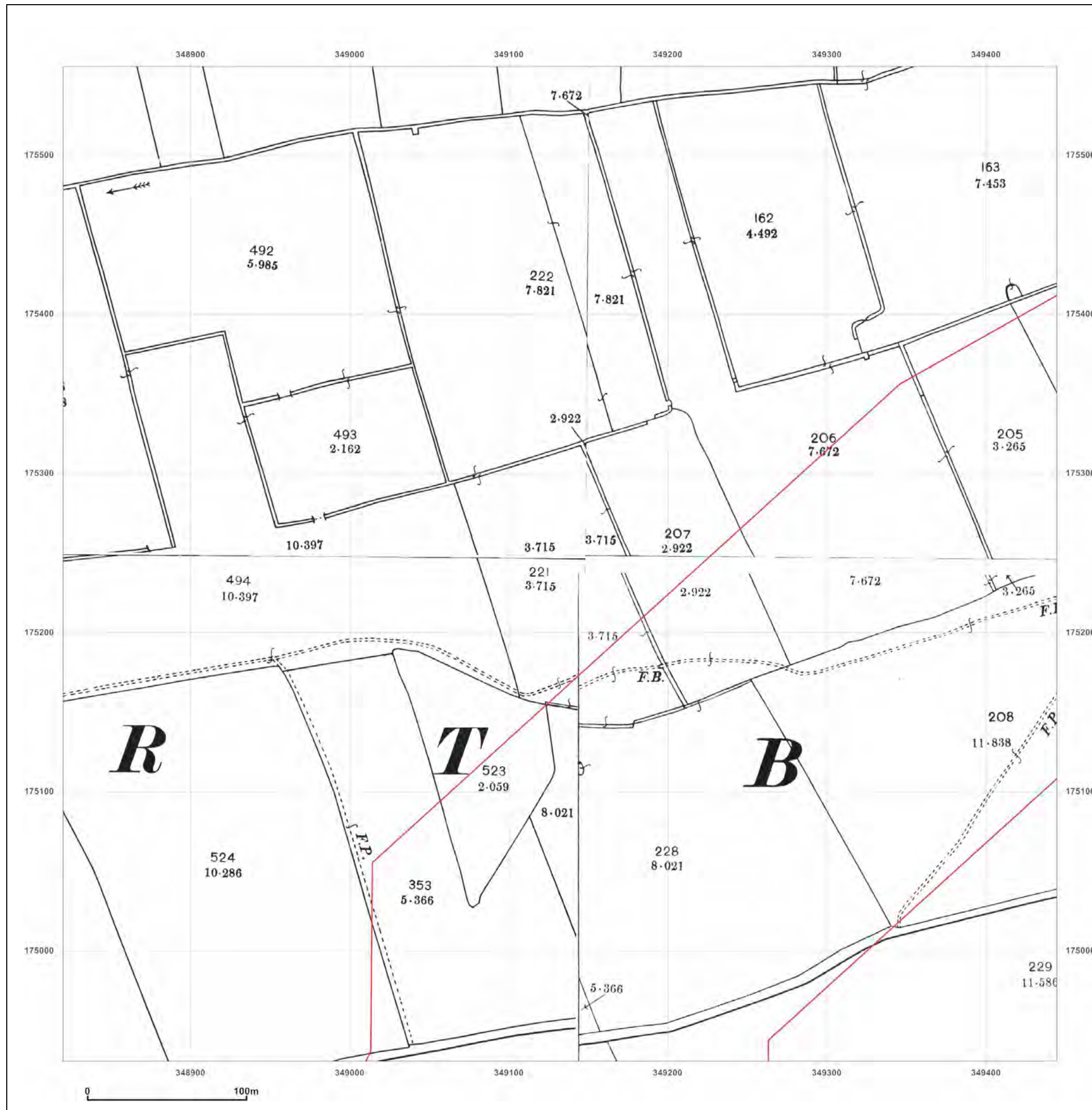


Produced by
 GroundSure Environmental Insight
 T: 08444 159000
 E: info@groundsurre.com
 W: www.groundsure.com

© Crown copyright and database rights 2013 Ordnance Survey 100035207

Production date: 23 May 2013

To view map legend click here [\[Link\]](#)



Site Details:

Hinkley Project

Client Ref: Hinkley Project; 13_PO_100.
Report Ref: HMD-278-816308_7_LS_L13
Grid Ref: 349132, 175243

Map Name: County Series

Map date: 1884

Scale: 1:2,500

Printed at: 1:2,500



Surveyed 1884
 Revised 1884
 Edition N/A
 Copyright N/A
 Levelled N/A

Surveyed 1884
 Revised 1884
 Edition N/A
 Copyright N/A
 Levelled N/A

Surveyed 1884
 Revised 1884
 Edition N/A
 Copyright N/A
 Levelled N/A

Surveyed 1884
 Revised 1884
 Edition N/A
 Copyright N/A
 Levelled N/A

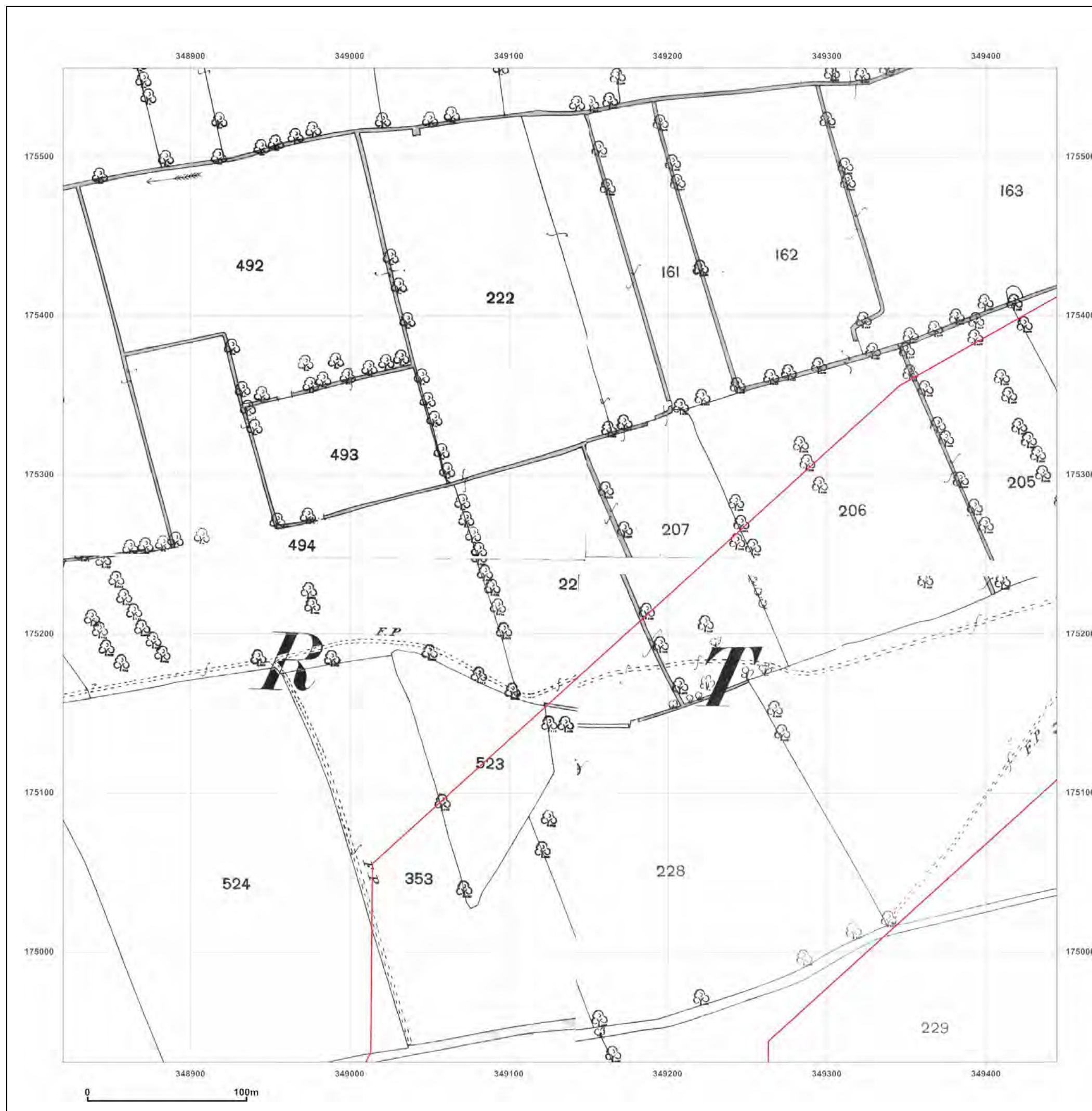


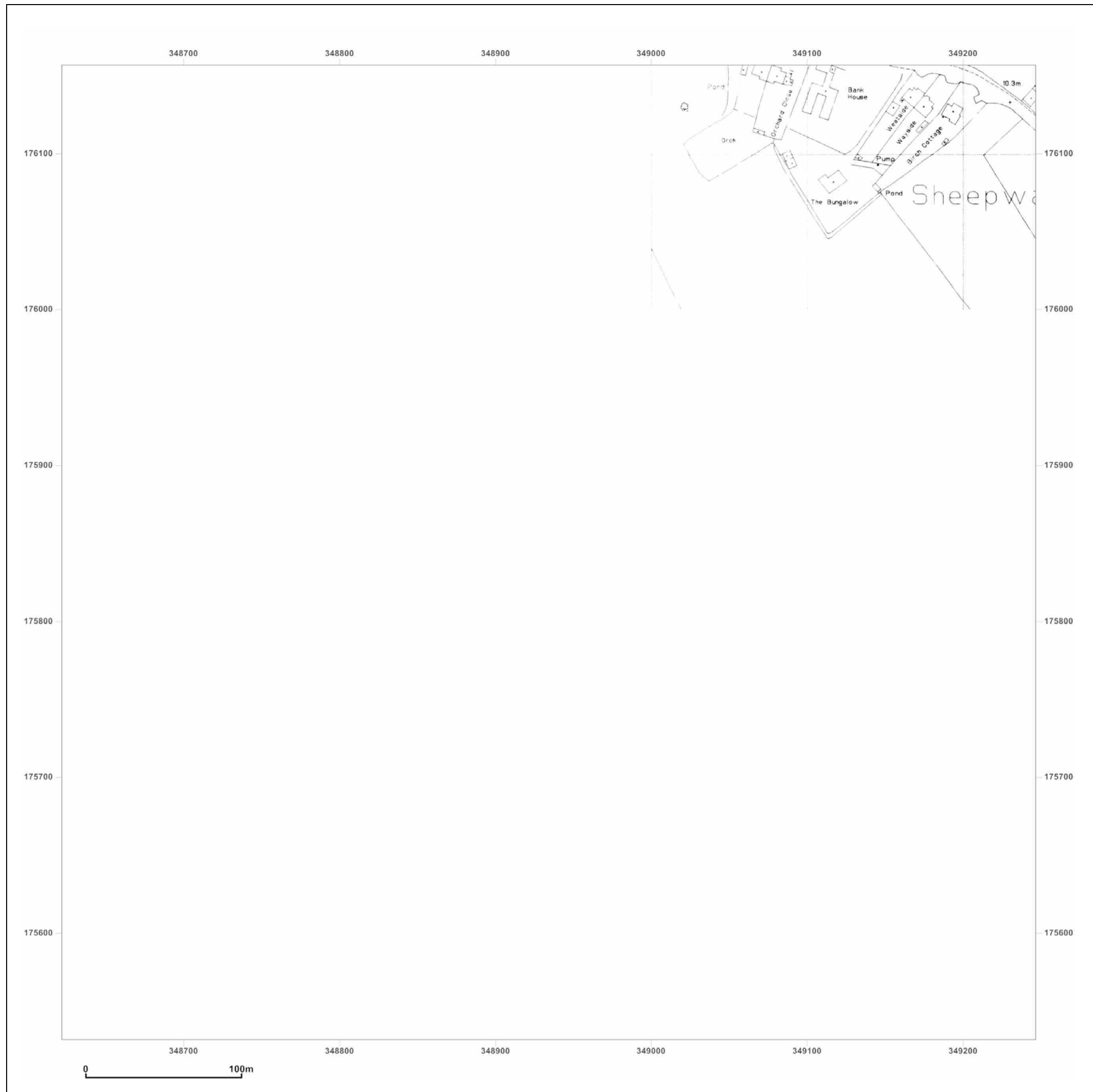
Produced by
 GroundSure Environmental Insight
 T: 08444 159000
 E: info@groundsure.com
 W: www.groundsure.com

© Crown copyright and database rights 2013 Ordnance Survey 100035207

Production date: 23 May 2013

To view map legend click here [\[Link\]](#)





Site Details:
Hinkley Project

Client Ref: Hinkley Project; 13_PO_100.
Report Ref: HMD-278-816308_7_LS_L12
Grid Ref: 348934, 175844

Map Name: National Grid
Map date: 1995
Scale: 1:2,500
Printed at: 1:2,500

Surveyed N/A
Revised N/A
Edition N/A
Copyright 1995
Levelled N/A



Produced by
GroundSure Environmental Insight
T: 08444 159000
E: info@groundsure.com
W: [\[Redacted\]](#)

© Crown copyright and database rights 2013 Ordnance Survey 100035207

Production date: 23 May 2013

To view map legend click here [\[Redacted\]](#)

Site Details:

Hinkley Project

Client Ref: Hinkley Project; 13_PO_100.
Report Ref: HMD-278-816308_7_LS_L12
Grid Ref: 348934, 175844

Map Name: National Grid


Map date: 1995

Scale: 1:2,500

Printed at: 1:2,500



Surveyed N/A
Revised N/A
Edition N/A
Copyright N/A
Levelled N/A

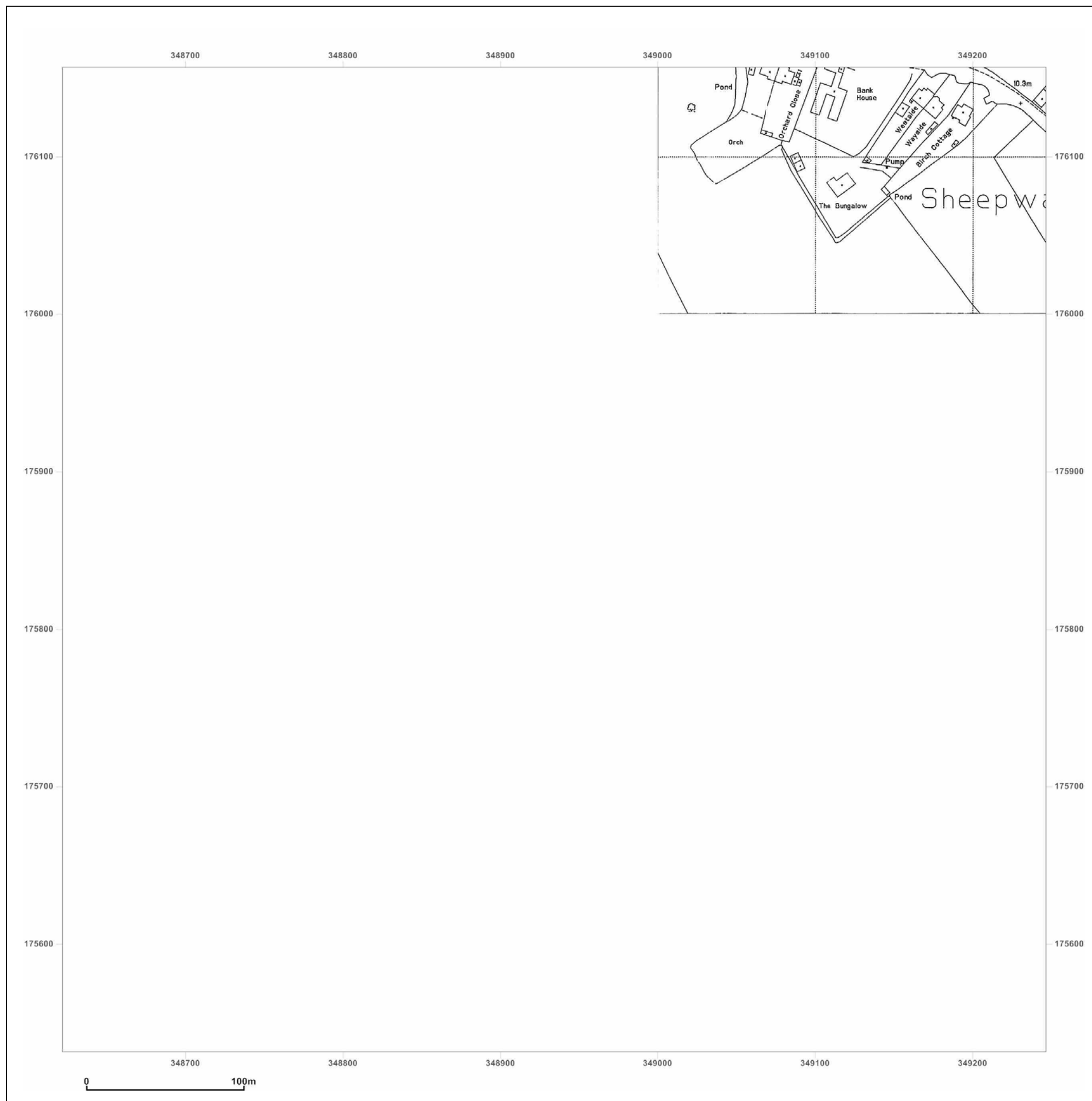


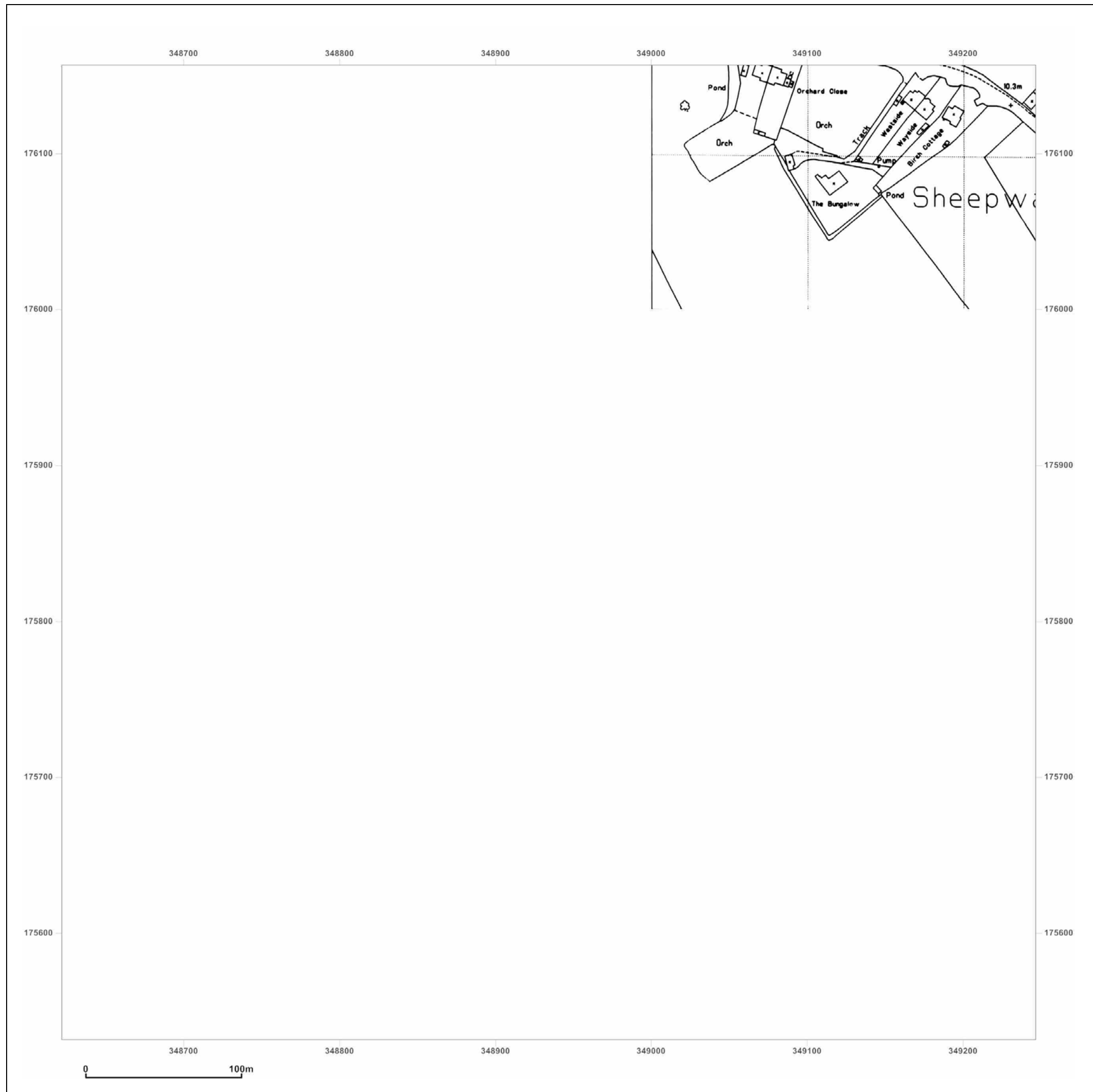
Produced by
GroundSure Environmental Insight
T: 08444 159000
E: info@groundsure.com
W: [\[Redacted\]](#)

© Crown copyright and database rights 2013 Ordnance Survey 100035207

Production date: 23 May 2013

To view map legend click here [\[Redacted\]](#)





Site Details:
Hinkley Project

Client Ref: Hinkley Project; 13_PO_100.
Report Ref: HMD-278-816308_7_LS_L12
Grid Ref: 348934, 175844

Map Name: National Grid
Map date: 1992
Scale: 1:2,500
Printed at: 1:2,500

Surveyed N/A
Revised N/A
Edition N/A
Copyright 1992
Levelled N/A

Produced by
GroundSure Environmental Insight
T: 08444 159000
E: info@groundsurre.com
W: [\[Redacted\]](#)

© Crown copyright and database rights 2013 Ordnance Survey 100035207

Production date: 23 May 2013

To view map legend click here [\[Redacted\]](#)

Site Details:

Hinkley Project

Client Ref: Hinkley Project; 13_PO_100.
Report Ref: HMD-278-816308_7_LS_L12
Grid Ref: 348934, 175844

Map Name: National Grid

Map date: 1990-1992

Scale: 1:2,500

Printed at: 1:2,500



Surveyed 1992
 Revised 1992
 Edition N/A
 Copyright N/A
 Levelled N/A

Surveyed 1966
 Revised 1990
 Edition N/A
 Copyright 1990
 Levelled 1966

Surveyed 1992
 Revised 1992
 Edition N/A
 Copyright N/A
 Levelled N/A

Surveyed N/A
 Revised N/A
 Edition N/A
 Copyright 1992
 Levelled N/A

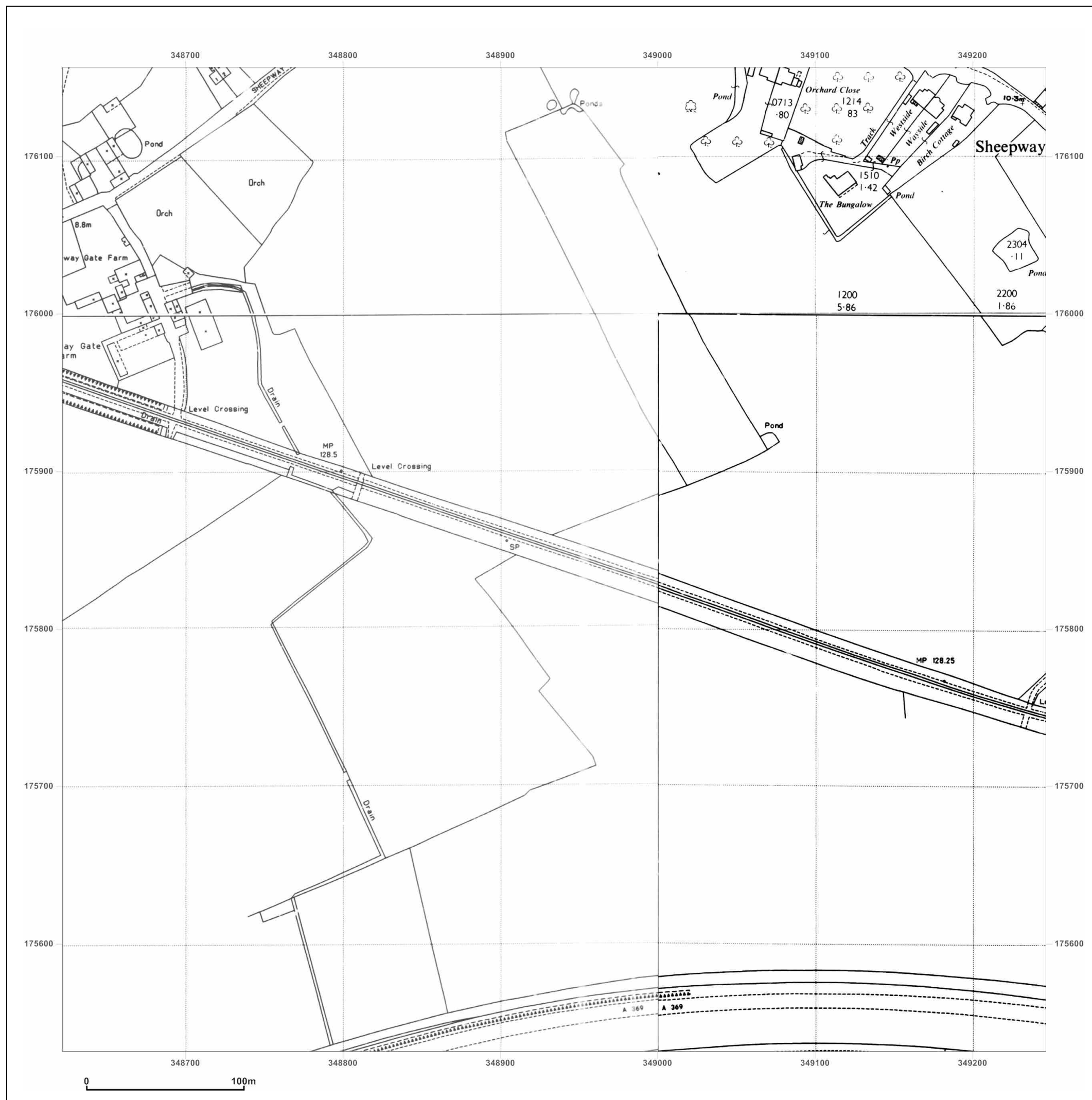


Produced by
 GroundSure Environmental Insight
 T: 08444 159000
 E: info@groundsurre.com
 W: www.groundsure.com

© Crown copyright and database rights 2013 Ordnance Survey 100035207

Production date: 23 May 2013

To view map legend click here [\[Link\]](#)



Site Details:
Hinkley Project

Client Ref: Hinkley Project; 13_PO_100.
Report Ref: HMD-278-816308_7_LS_L12
Grid Ref: 348934, 175844

Map Name: National Grid


Map date: 1990

Scale: 1:2,500

Printed at: 1:2,500



Surveyed 1966
Revised 1990
Edition N/A
Copyright 1990
Levelled 1966

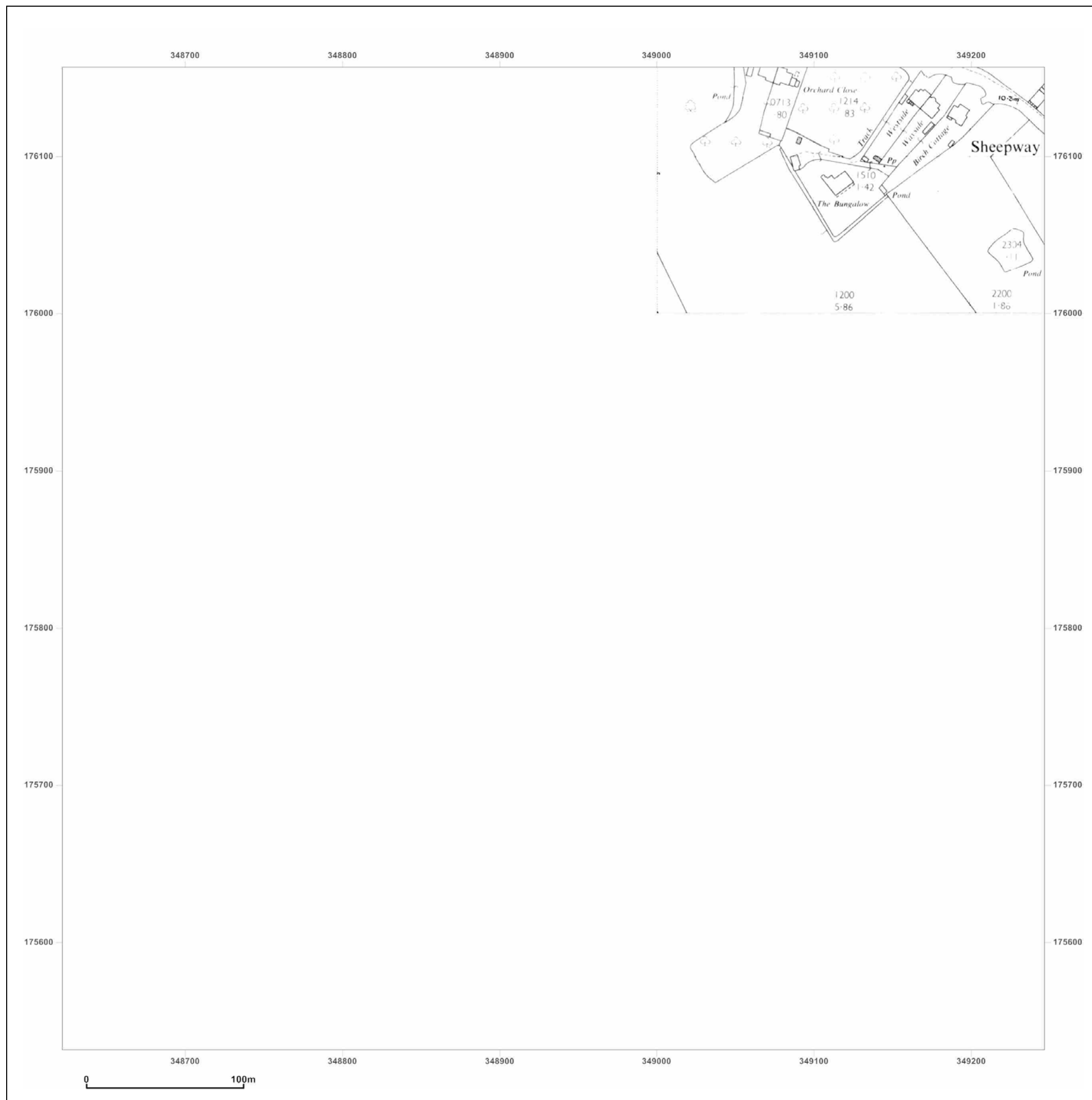


Produced by
GroundSure Environmental Insight
T: 08444 159000
E: info@groundsure.com
W: [\[Redacted\]](#)

© Crown copyright and database rights 2013 Ordnance Survey 100035207

Production date: 23 May 2013

To view map legend click here [\[Redacted\]](#)



Site Details:

Hinkley Project

Client Ref: Hinkley Project; 13_PO_100.
Report Ref: HMD-278-816308_7_LS_L12
Grid Ref: 348934, 175844

Map Name: National Grid


Map date: 1976-1980

Scale: 1:2,500

Printed at: 1:2,500



Surveyed 1966
 Revised 1980
 Edition N/A
 Copyright 1980
 Levelled 1966



Surveyed 1976
 Revised 1976
 Edition N/A
 Copyright 1976
 Levelled 1966

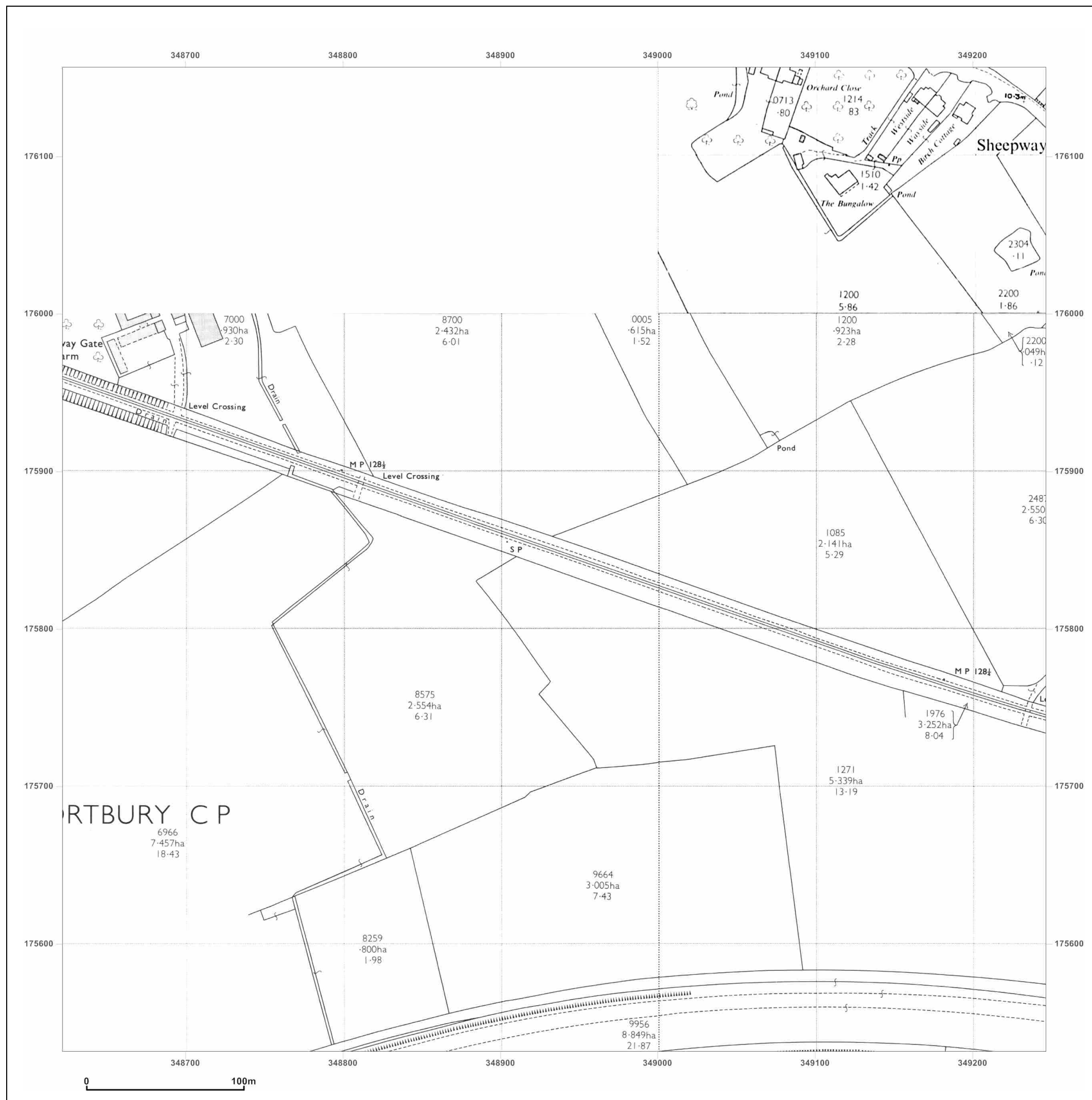


Produced by
 GroundSure Environmental Insight
 T: 08444 159000
 E: info@groundsurre.com
 W: www.groundsure.com

© Crown copyright and database rights 2013 Ordnance Survey 100035207

Production date: 23 May 2013

To view map legend click here [\[Link\]](#)



Site Details:

Hinkley Project

Client Ref: Hinkley Project; 13_PO_100.
Report Ref: HMD-278-816308_7_LS_L12
Grid Ref: 348934, 175844

Map Name: County Series


Map date: 1931

Scale: 1:2,500

Printed at: 1:2,500



Surveyed 1931
 Revised 1931
 Edition N/A
 Copyright N/A
 Levelled N/A

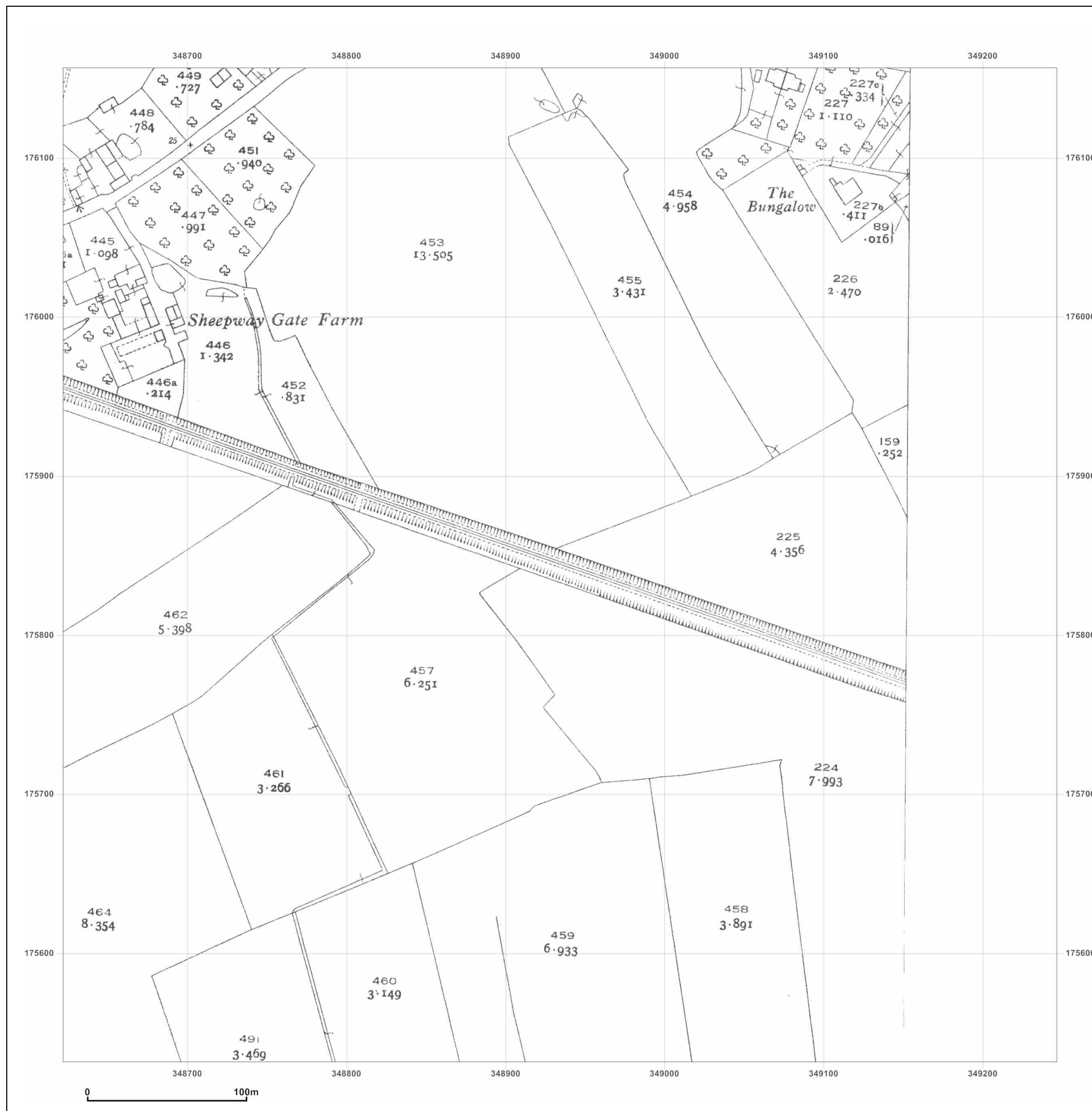


Produced by
 GroundSure Environmental Insight
 T: 08444 159000
 E: info@groundsurre.com
 W: www.groundsure.com

© Crown copyright and database rights 2013 Ordnance Survey 100035207

Production date: 23 May 2013

To view map legend click here [\[Link\]](#)



Site Details:

Hinkley Project

Client Ref: Hinkley Project; 13_PO_100.
Report Ref: HMD-278-816308_7_LS_L12
Grid Ref: 348934, 175844

Map Name: County Series

Map date: 1915-1916

Scale: 1:2,500

Printed at: 1:2,500



Surveyed 1915
 Revised 1915
 Edition N/A
 Copyright N/A
 Levelled N/A

Surveyed 1916
 Revised 1916
 Edition N/A
 Copyright N/A
 Levelled N/A

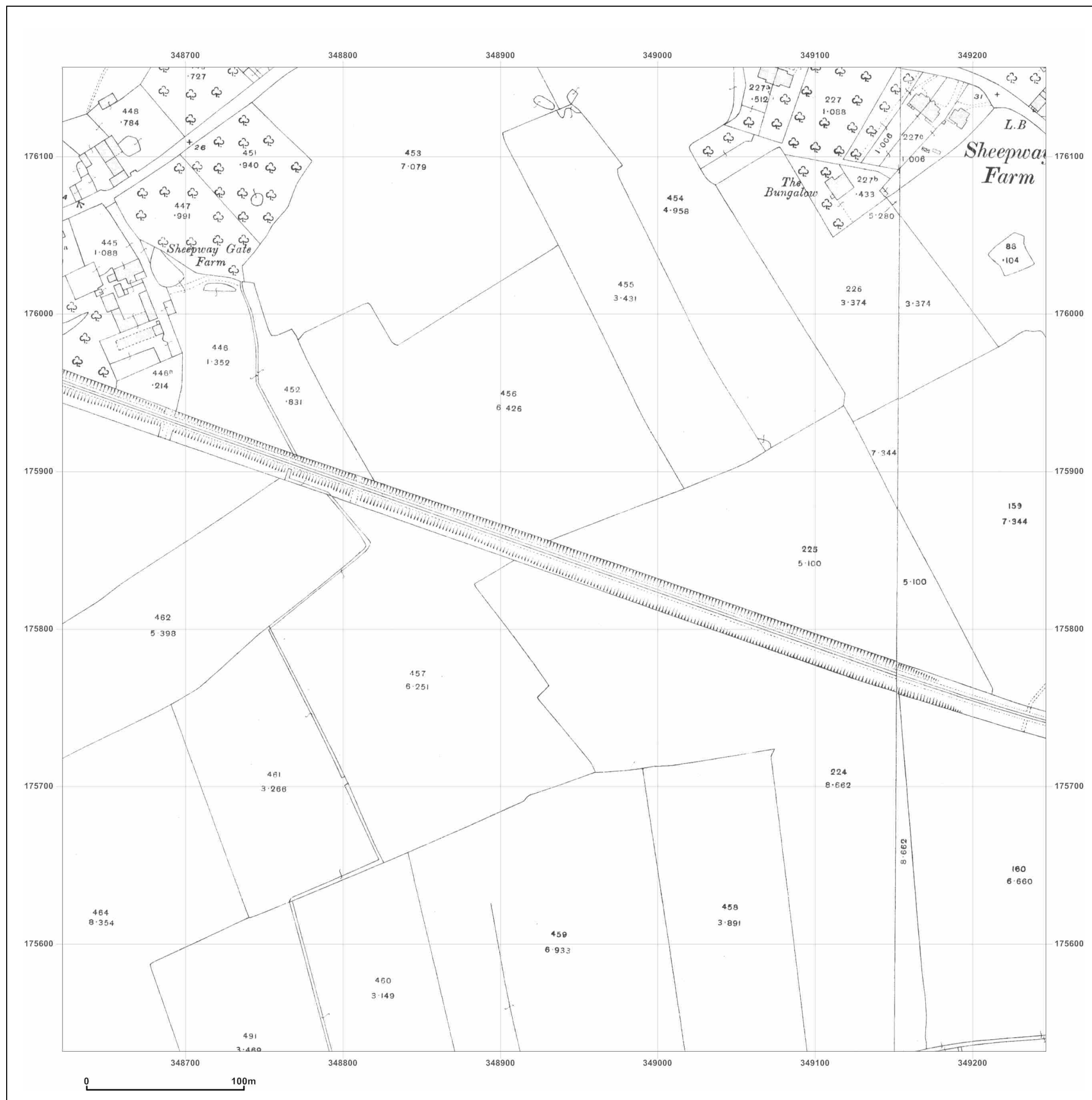


Produced by
 GroundSure Environmental Insight
 T: 08444 159000
 E: info@groundsure.com
 W: www.groundsure.com

© Crown copyright and database rights 2013 Ordnance Survey 100035207

Production date: 23 May 2013

To view map legend click here [\[Link\]](#)



Site Details:

Hinkley Project

Client Ref: Hinkley Project; 13_PO_100.
Report Ref: HMD-278-816308_7_LS_L12
Grid Ref: 348934, 175844

Map Name: County Series

Map date: 1903

Scale: 1:2,500

Printed at: 1:2,500



Surveyed 1903
 Revised 1903
 Edition N/A
 Copyright N/A
 Levelled N/A

Surveyed 1903
 Revised 1903
 Edition N/A
 Copyright N/A
 Levelled N/A

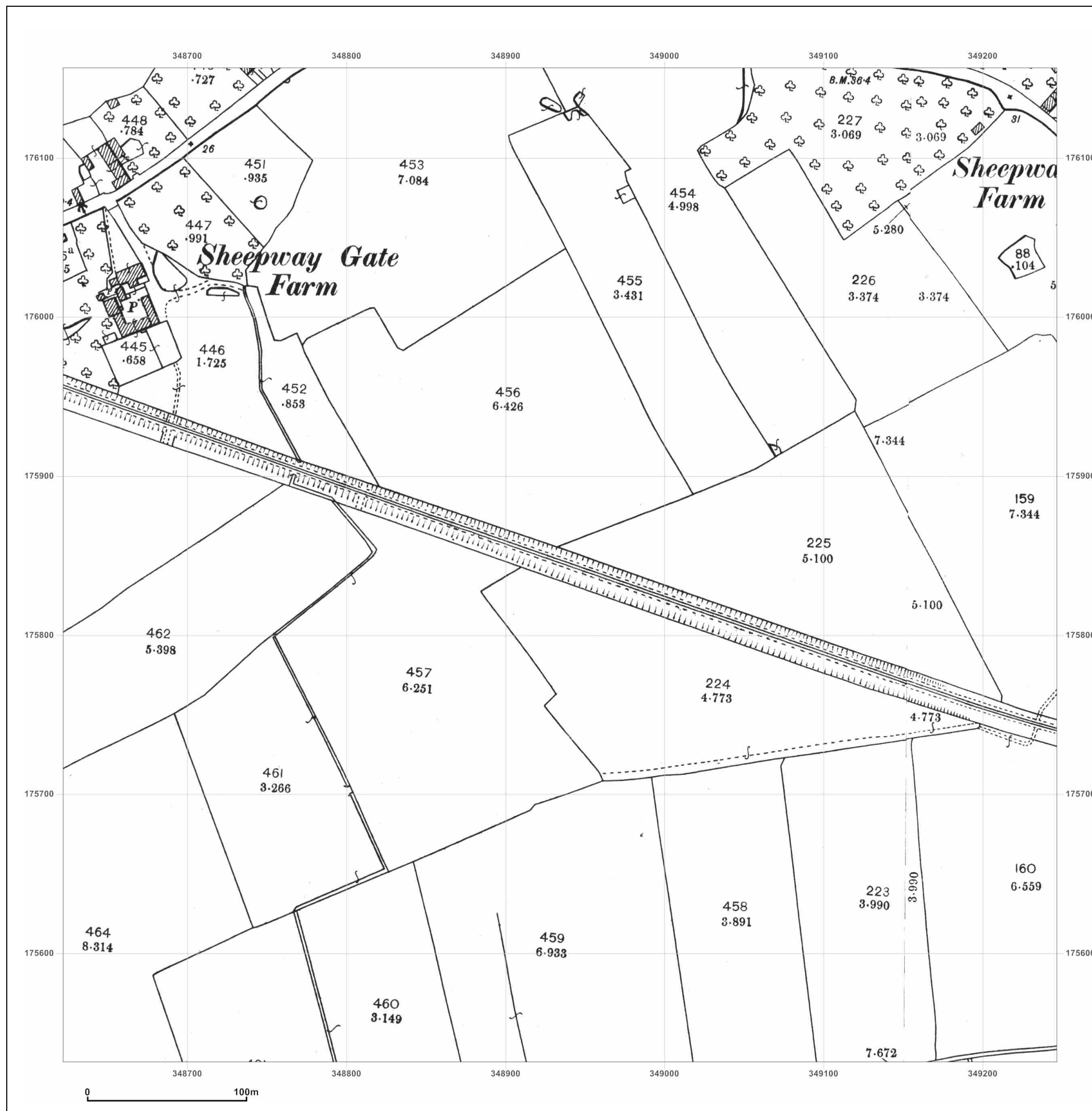


Produced by
 GroundSure Environmental Insight
 T: 08444 159000
 E: info@groundsure.com
 W: www.groundsure.com

© Crown copyright and database rights 2013 Ordnance Survey 100035207

Production date: 23 May 2013

To view map legend click here [\[Link\]](#)



Site Details:

Hinkley Project

Client Ref: Hinkley Project; 13_PO_100.
Report Ref: HMD-278-816308_7_LS_L12
Grid Ref: 348934, 175844

Map Name: County Series

Map date: 1884

Scale: 1:2,500

Printed at: 1:2,500



Surveyed 1884
 Revised 1884
 Edition N/A
 Copyright N/A
 Levelled N/A

Surveyed 1884
 Revised 1884
 Edition N/A
 Copyright N/A
 Levelled N/A

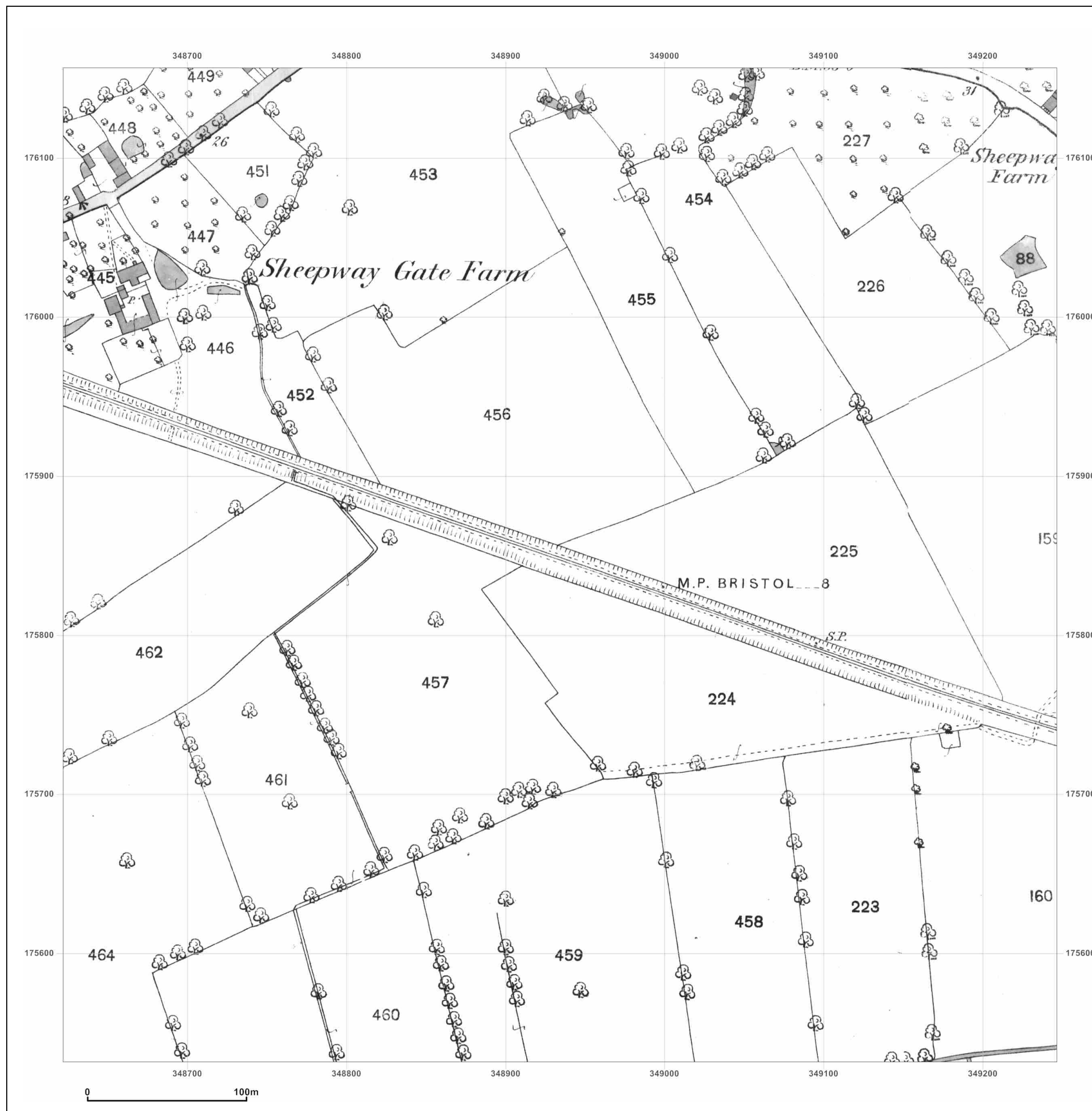


Produced by
 GroundSure Environmental Insight
 T: 08444 159000
 E: info@groundsurre.com
 W: www.groundsure.com

© Crown copyright and database rights 2013 Ordnance Survey 100035207

Production date: 23 May 2013

To view map legend click here [\[Link\]](#)



Site Details:

Hinkley Project

Client Ref: Hinkley Project; 13_PO_100.
Report Ref: HMD-278-816308_7_LS_L11
Grid Ref: 348632, 176444

Map Name: National Grid

Map date: 1992

Scale: 1:2,500

Printed at: 1:2,500



Surveyed N/A
 Revised N/A
 Edition N/A
 Copyright 1992
 Levelled N/A

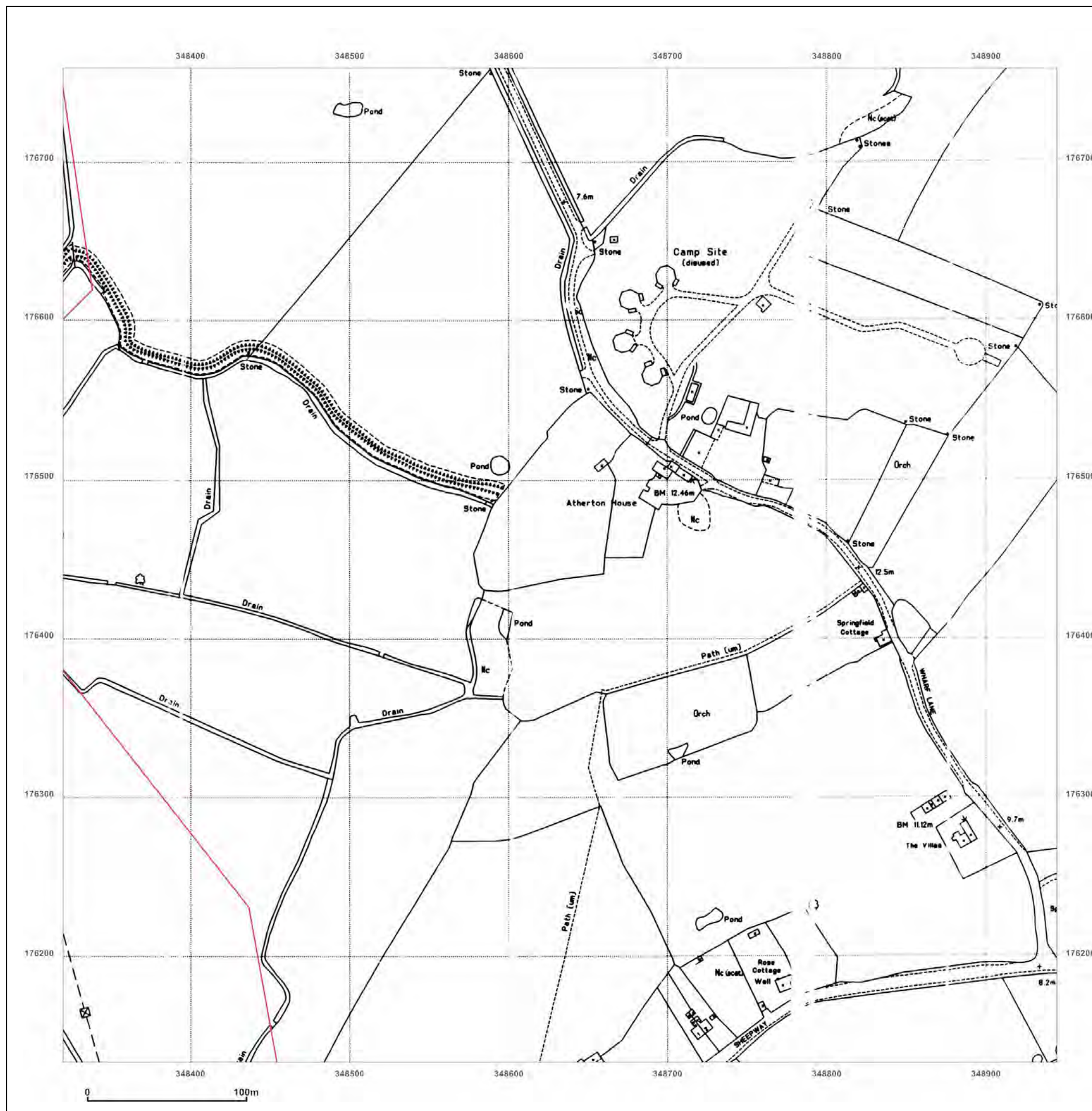


Produced by
 GroundSure Environmental Insight
 T: 08444 159000
 E: info@groundsurre.com
 W: www.groundsure.com

© Crown copyright and database rights 2013 Ordnance Survey 100035207

Production date: 23 May 2013

To view map legend click here [\[Link\]](#)



Site Details:

Hinkley Project

Client Ref: Hinkley Project; 13_PO_100.
Report Ref: HMD-278-816308_7_LS_L11
Grid Ref: 348632, 176444

Map Name: National Grid

Map date: 1992

Scale: 1:2,500

Printed at: 1:2,500



Surveyed 1992
 Revised 1992
 Edition N/A
 Copyright N/A
 Levelled N/A

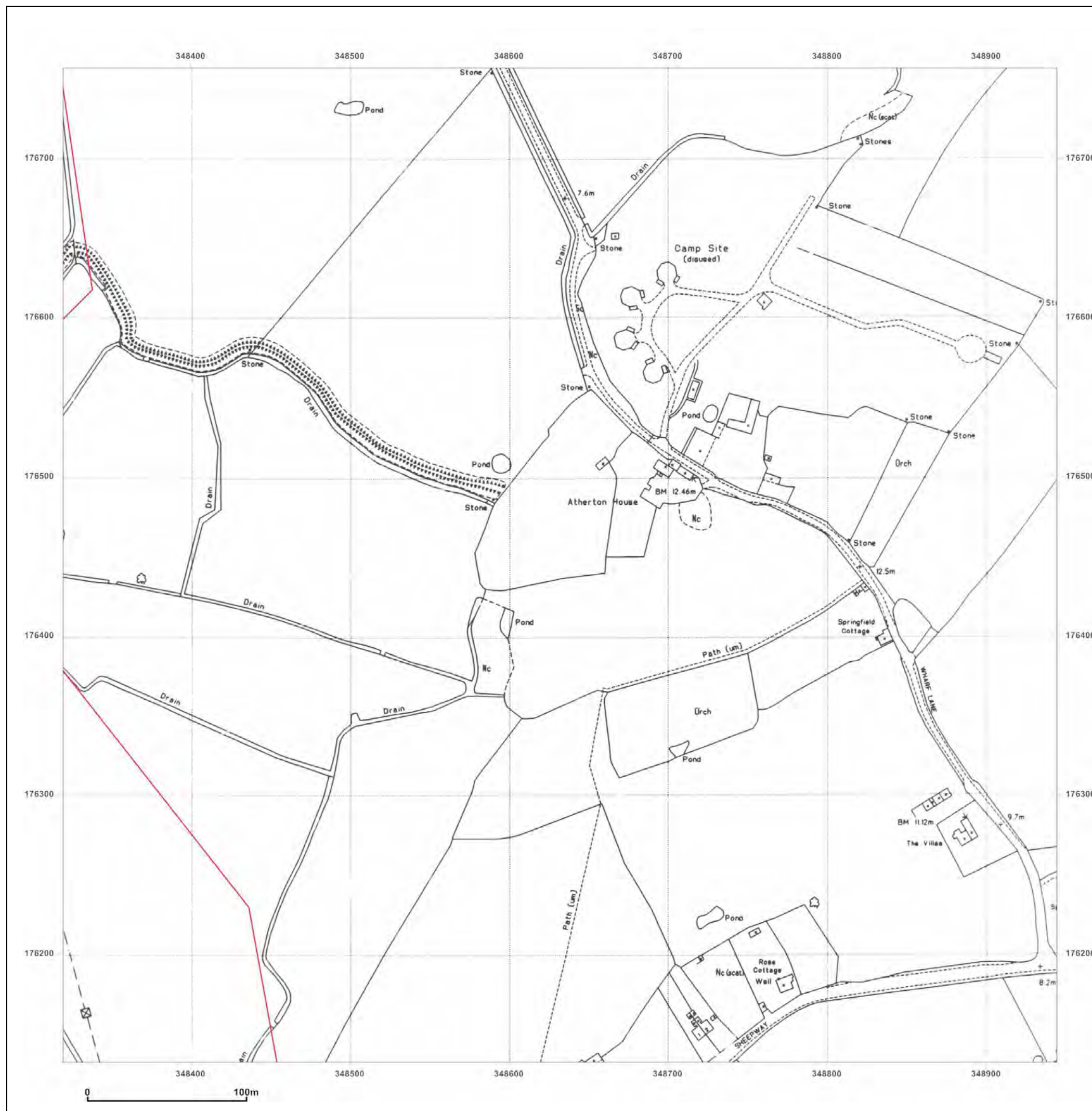


Produced by
 GroundSure Environmental Insight
 T: 08444 159000
 E: info@groundsurre.com
 W: www.groundsure.com

© Crown copyright and database rights 2013 Ordnance Survey 100035207

Production date: 23 May 2013

To view map legend click here [\[Link\]](#)



Site Details:
Hinkley Project

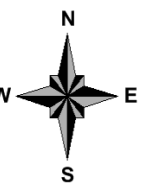
Client Ref: Hinkley Project; 13_PO_100.
Report Ref: HMD-278-816308_7_LS_L11
Grid Ref: 348632, 176444

Map Name: National Grid

Map date: 1966

Scale: 1:2,500

Printed at: 1:2,500



Surveyed 1966
Revised 1966
Edition N/A
Copyright 1968
Levelled 1966

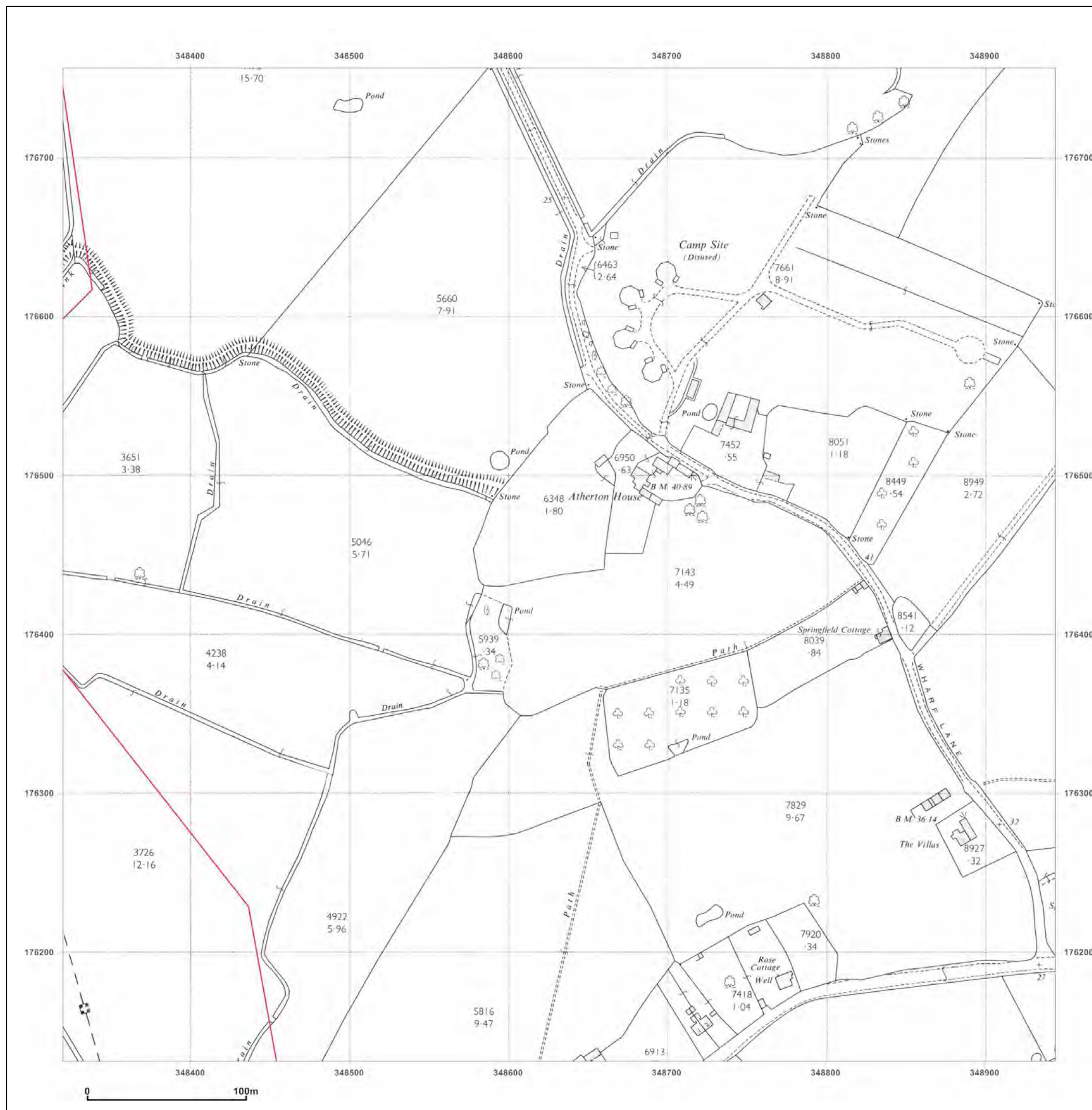


Produced by
GroundSure Environmental Insight
T: 08444 159000
E: info@groundsure.com
W: www.groundsure.com

© Crown copyright and database rights 2013 Ordnance Survey 100035207

Production date: 23 May 2013

To view map legend click here [\[Link\]](#)



Site Details:

Hinkley Project

Client Ref: Hinkley Project; 13_PO_100.
Report Ref: HMD-278-816308_7_LS_L11
Grid Ref: 348632, 176444

Map Name: County Series

Map date: 1931

Scale: 1:2,500

Printed at: 1:2,500



Surveyed 1931
 Revised 1931
 Edition N/A
 Copyright N/A
 Levelled N/A

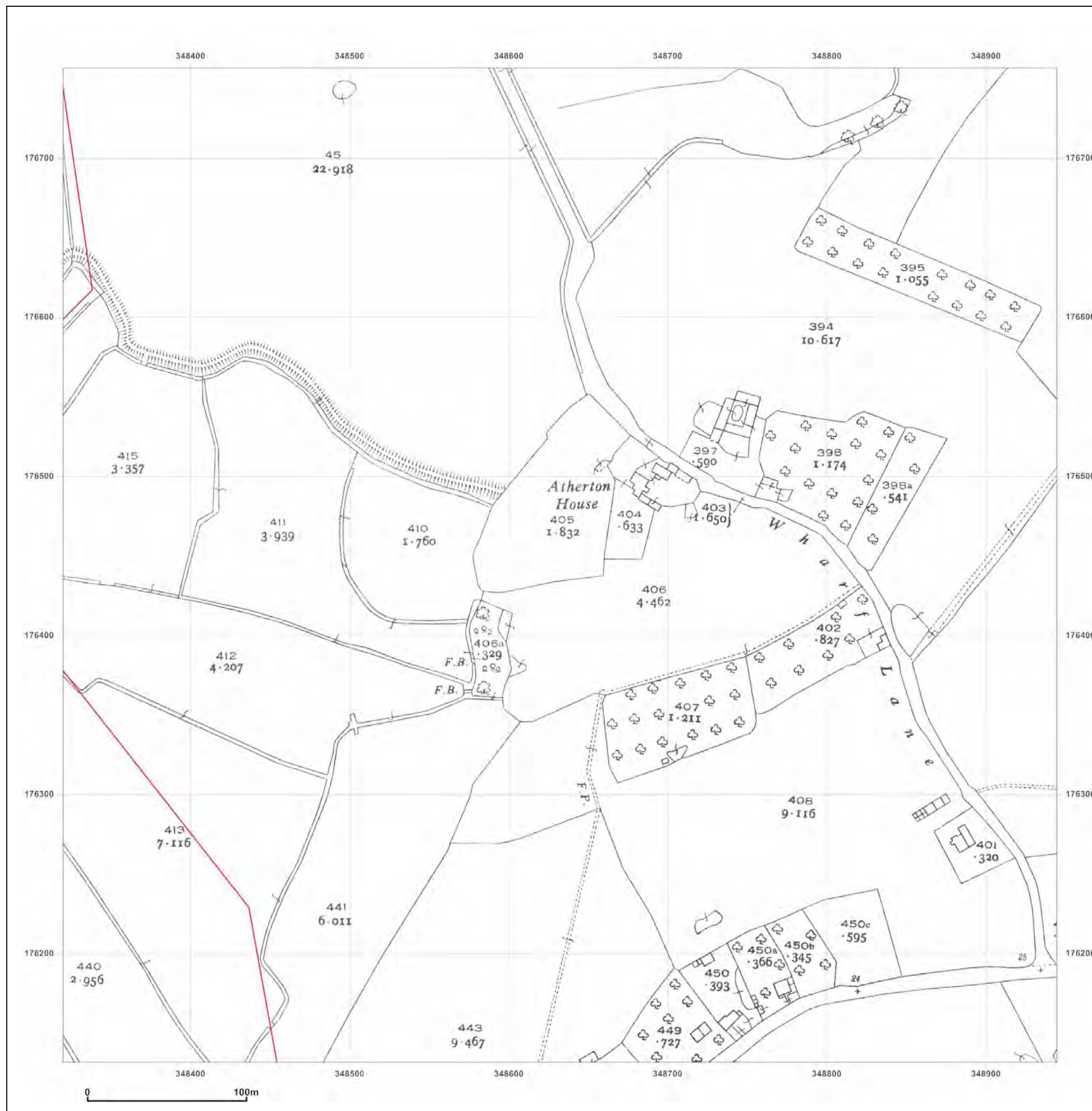


Produced by
 GroundSure Environmental Insight
 T: 08444 159000
 E: info@groundsurre.com
 W: www.groundsure.com

© Crown copyright and database rights 2013 Ordnance Survey 100035207

Production date: 23 May 2013

To view map legend click here [\[Link\]](#)



Site Details:

Hinkley Project

Client Ref: Hinkley Project; 13_PO_100.
Report Ref: HMD-278-816308_7_LS_L11
Grid Ref: 348632, 176444

Map Name: County Series

Map date: 1915

Scale: 1:2,500

Printed at: 1:2,500



Surveyed 1915
 Revised 1915
 Edition N/A
 Copyright N/A
 Levelled N/A

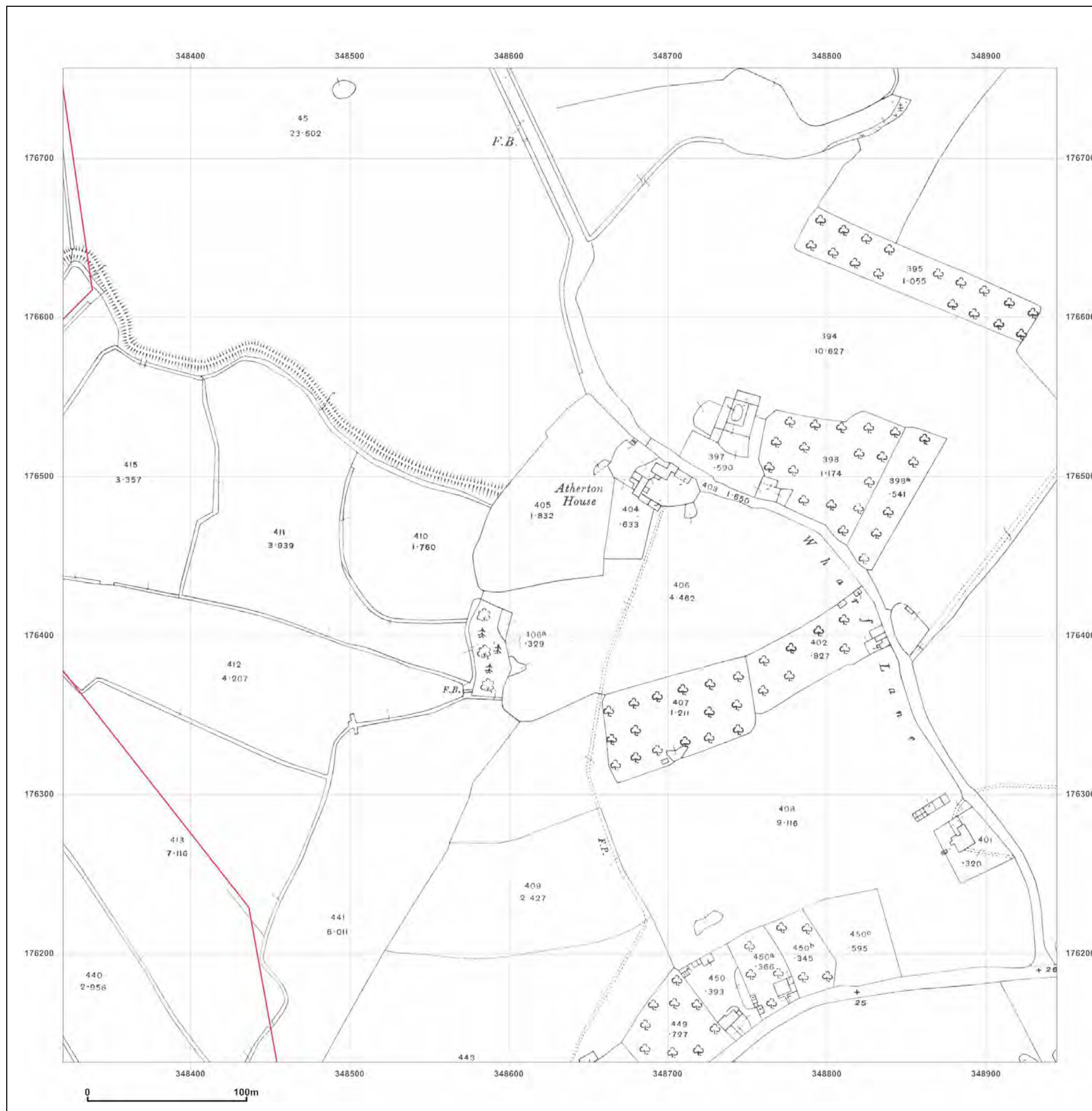


Produced by
 GroundSure Environmental Insight
 T: 08444 159000
 E: info@groundsure.com
 W: www.groundsure.com

© Crown copyright and database rights 2013 Ordnance Survey 100035207

Production date: 23 May 2013

To view map legend click here [\[Link\]](#)



Site Details:

Hinkley Project

Client Ref: Hinkley Project; 13_PO_100.
Report Ref: HMD-278-816308_7_LS_L11
Grid Ref: 348632, 176444

Map Name: County Series

Map date: 1903

Scale: 1:2,500

Printed at: 1:2,500



Surveyed 1903
 Revised 1903
 Edition N/A
 Copyright N/A
 Levelled N/A

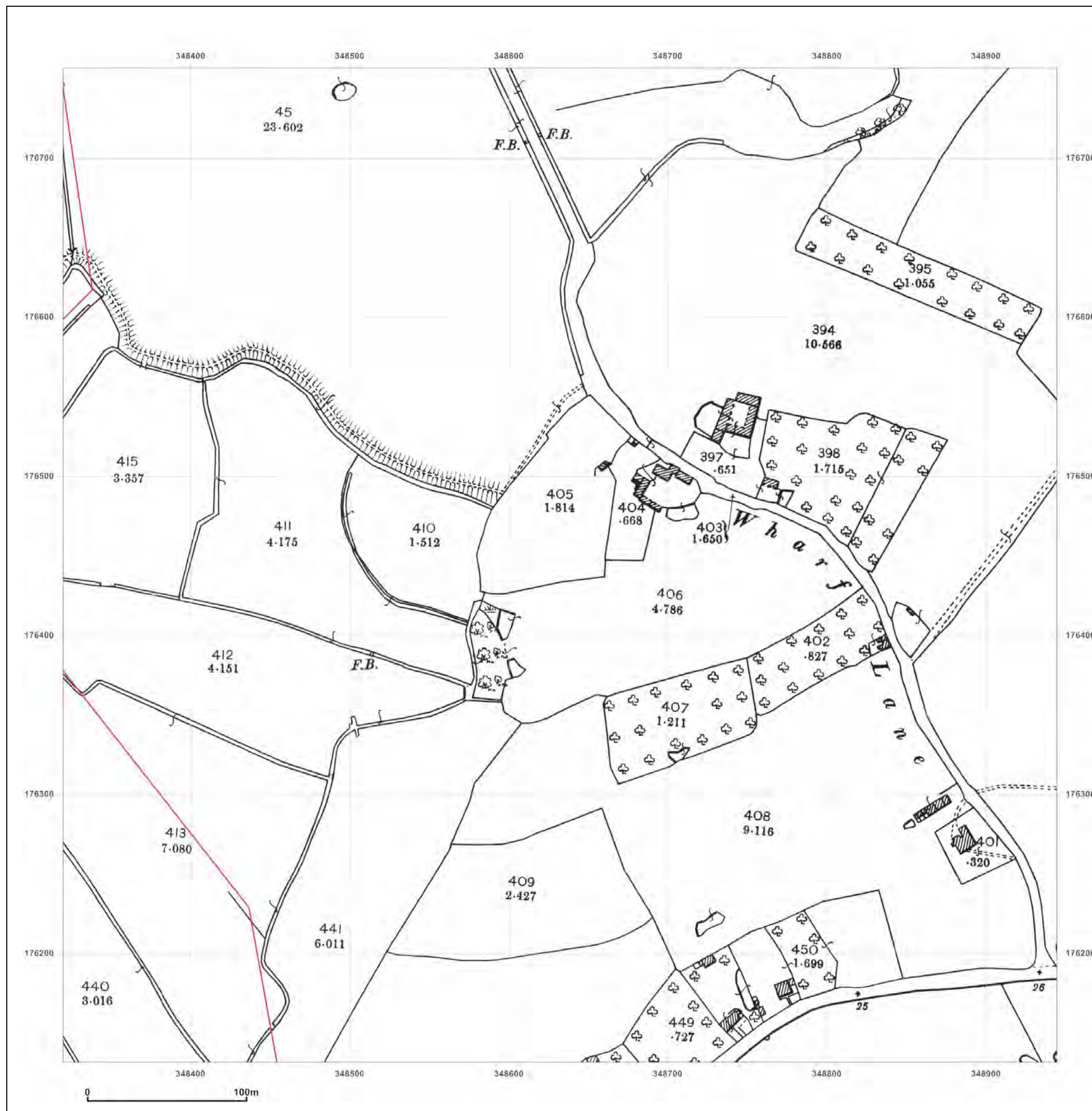


Produced by
 GroundSure Environmental Insight
 T: 08444 159000
 E: info@groundsurre.com
 W: www.groundsure.com

© Crown copyright and database rights 2013 Ordnance Survey 100035207

Production date: 23 May 2013

To view map legend click here [\[Link\]](#)



Site Details:

Hinkley Project

Client Ref: Hinkley Project; 13_PO_100.
Report Ref: HMD-278-816308_7_LS_L11
Grid Ref: 348632, 176444

Map Name: County Series

Map date: 1884

Scale: 1:2,500

Printed at: 1:2,500



Surveyed 1884
 Revised 1884
 Edition N/A
 Copyright N/A
 Levelled N/A

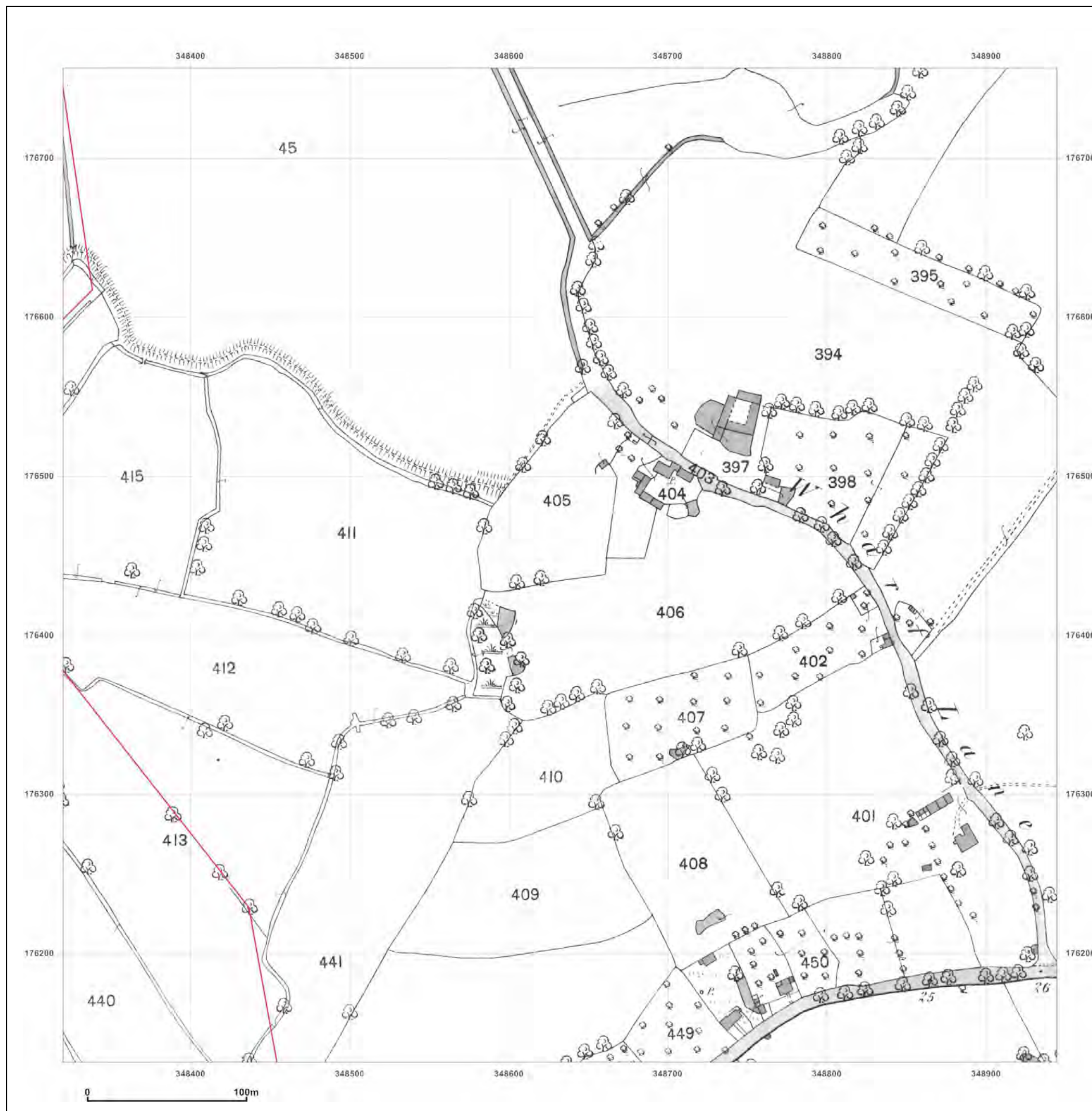


Produced by
 GroundSure Environmental Insight
 T: 08444 159000
 E: info@groundsure.com
 W: www.groundsure.com

© Crown copyright and database rights 2013 Ordnance Survey 100035207

Production date: 23 May 2013

To view map legend click here [\[Link\]](#)



Site Details:

Hinkley Project

Client Ref: Hinkley Project; 13_PO_100.
Report Ref: HMD-278-816308_7_LS_L10
Grid Ref: 348632, 177044

Map Name: National Grid

Map date: 1992

Scale: 1:2,500

Printed at: 1:2,500



Surveyed N/A
 Revised N/A
 Edition N/A
 Copyright 1992
 Levelled N/A

Surveyed N/A
 Revised N/A
 Edition N/A
 Copyright 1992
 Levelled N/A

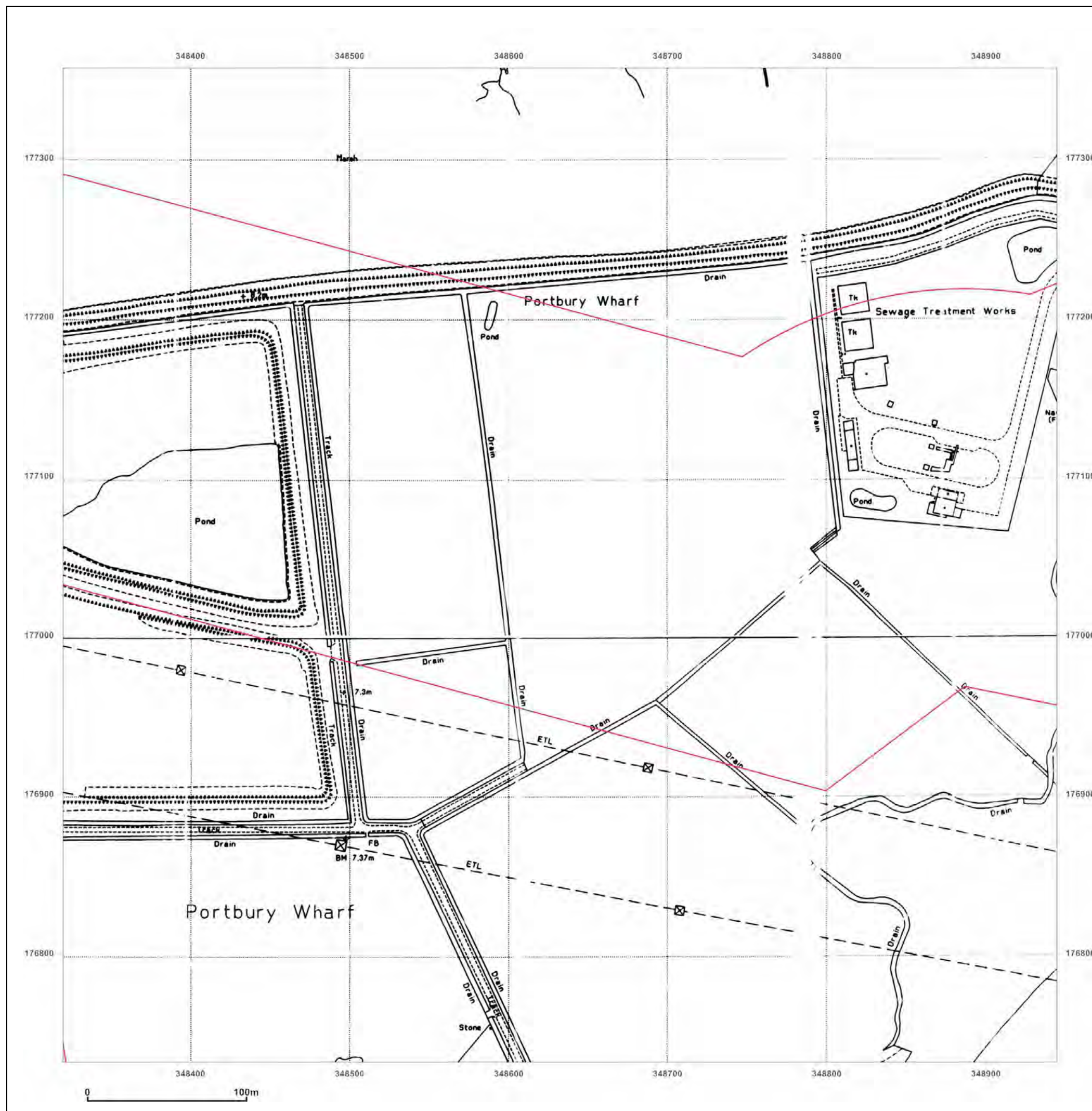


Produced by
 GroundSure Environmental Insight
 T: 08444 159000
 E: info@groundsure.com
 W: www.groundsure.com

© Crown copyright and database rights 2013 Ordnance Survey 100035207

Production date: 23 May 2013

To view map legend click here [\[Link\]](#)



Site Details:

Hinkley Project

Client Ref: Hinkley Project; 13_PO_100.
Report Ref: HMD-278-816308_7_LS_L10
Grid Ref: 348632, 177044

Map Name: National Grid

Map date: 1992

Scale: 1:2,500

Printed at: 1:2,500



Surveyed 1992
 Revised 1992
 Edition N/A
 Copyright N/A
 Levelled N/A

Surveyed 1992
 Revised 1992
 Edition N/A
 Copyright N/A
 Levelled N/A



Produced by
 GroundSure Environmental Insight
 T: 08444 159000
 E: info@groundsure.com
 W: www.groundsure.com

© Crown copyright and database rights 2013 Ordnance Survey 100035207

Production date: 23 May 2013

To view map legend click here [\[Link\]](#)



Site Details:

Hinkley Project

Client Ref: Hinkley Project; 13_PO_100.
Report Ref: HMD-278-816308_7_LS_L10
Grid Ref: 348632, 177044

Map Name: National Grid


Map date: 1983

Scale: 1:2,500

Printed at: 1:2,500



Surveyed N/A
 Revised 1983
 Edition N/A
 Copyright N/A
 Levelled 1966

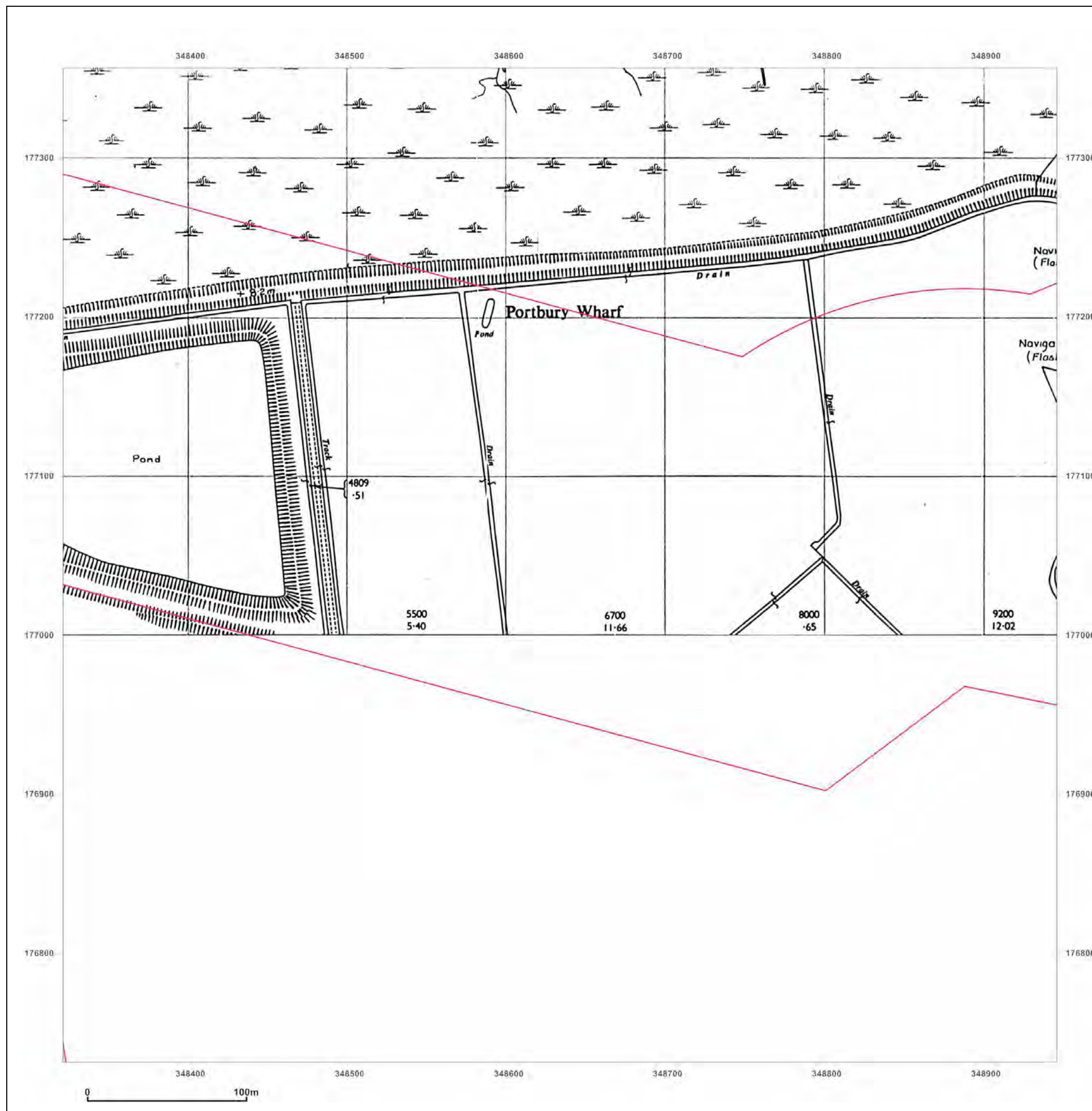


Produced by
 GroundSure Environmental Insight
 T: 08444 159000
 E: info@groundsure.com
 W: [REDACTED]

© Crown copyright and database rights 2013 Ordnance Survey 100035207

Production date: 23 May 2013

To view map legend click here [REDACTED]



Site Details:

Hinkley Project

Client Ref: Hinkley Project; 13_PO_100.
Report Ref: HMD-278-816308_7_LS_L10
Grid Ref: 348632, 177044

Map Name: National Grid


Map date: 1983

Scale: 1:2,500

Printed at: 1:2,500



Surveyed N/A
 Revised 1983
 Edition N/A
 Copyright N/A
 Levelled 1966

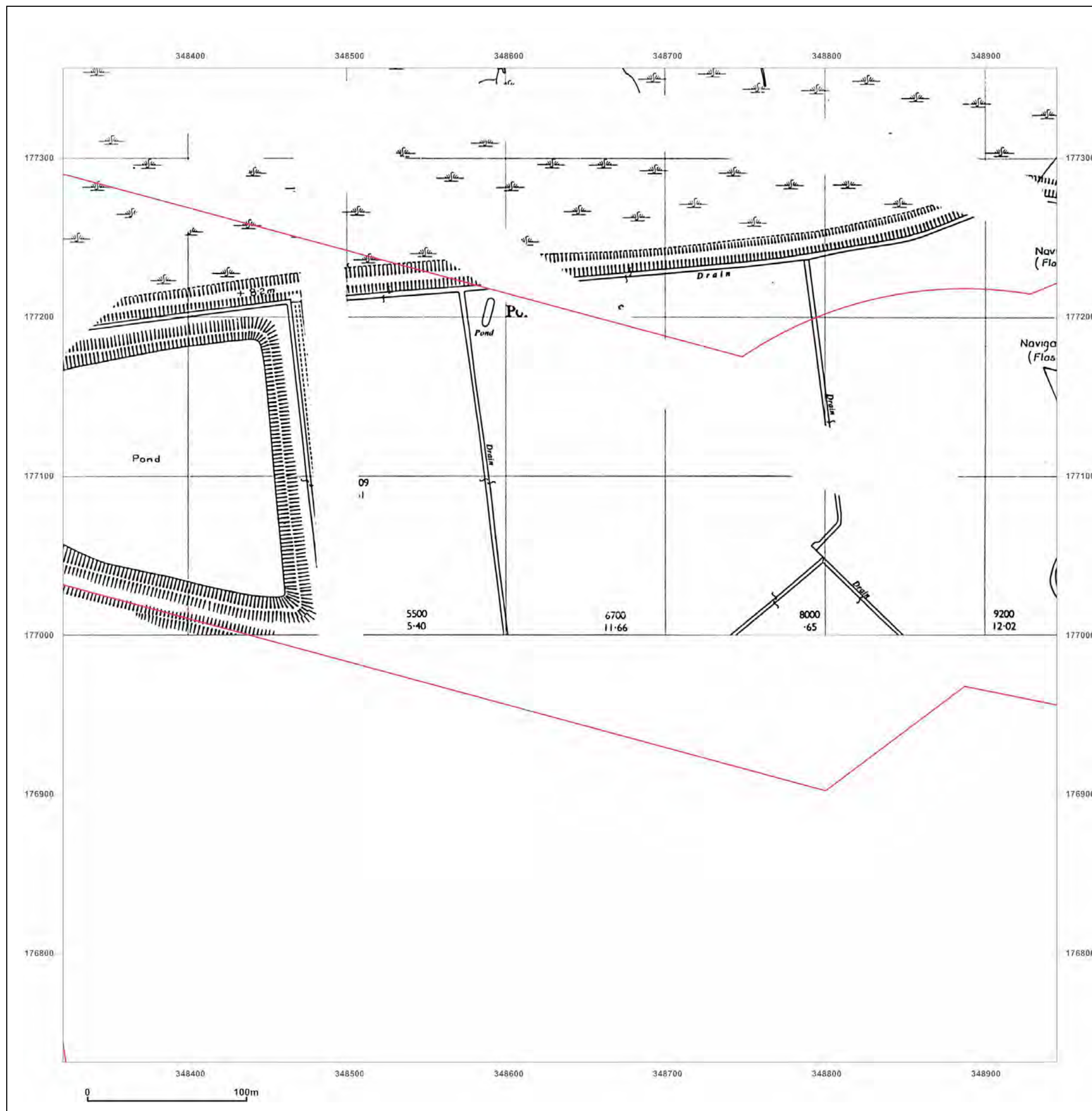


Produced by
 GroundSure Environmental Insight
 T: 08444 159000
 E: info@groundsure.com
 W: [REDACTED]

© Crown copyright and database rights 2013 Ordnance Survey 100035207

Production date: 23 May 2013

To view map legend click here [REDACTED]



Site Details:

Hinkley Project

Client Ref: Hinkley Project; 13_PO_100.
Report Ref: HMD-278-816308_7_LS_L10
Grid Ref: 348632, 177044

Map Name: National Grid

Map date: 1982

Scale: 1:2,500

Printed at: 1:2,500



Surveyed N/A
 Revised N/A
 Edition N/A
 Copyright 1982
 Levelled 1966

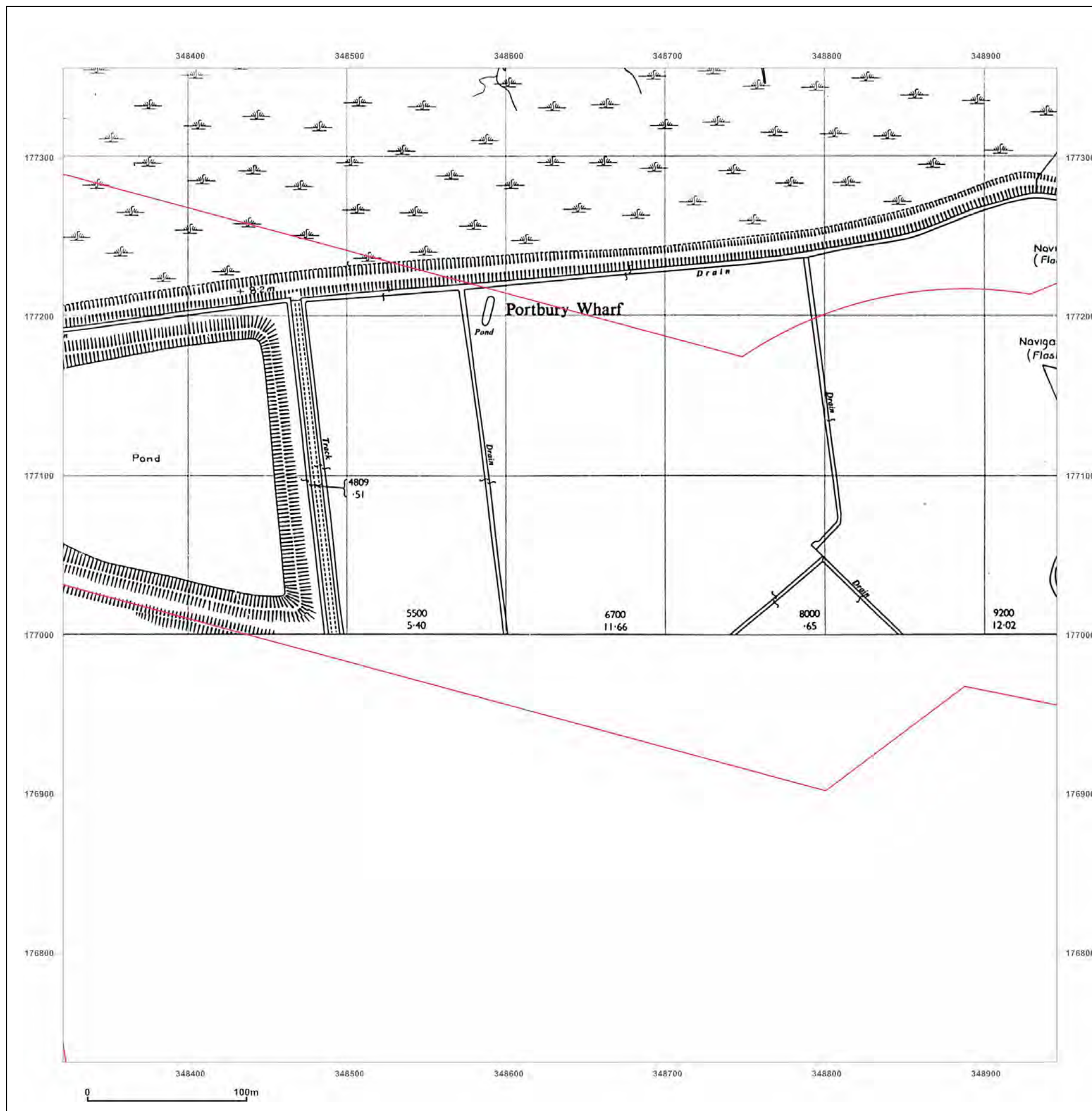


Produced by
 GroundSure Environmental Insight
 T: 08444 159000
 E: info@groundsure.com
 W: [\[Redacted\]](#)

© Crown copyright and database rights 2013 Ordnance Survey 100035207

Production date: 23 May 2013

To view map legend click here [\[Redacted\]](#)



Site Details:

Hinkley Project

Client Ref: Hinkley Project; 13_PO_100.
Report Ref: HMD-278-816308_7_LS_L10
Grid Ref: 348632, 177044

Map Name: National Grid

Map date: 1966-1967

Scale: 1:2,500

Printed at: 1:2,500



Surveyed 1967
 Revised 1967
 Edition N/A
 Copyright 1968
 Levelled 1968

Surveyed 1966
 Revised 1966
 Edition N/A
 Copyright 1968
 Levelled 1966

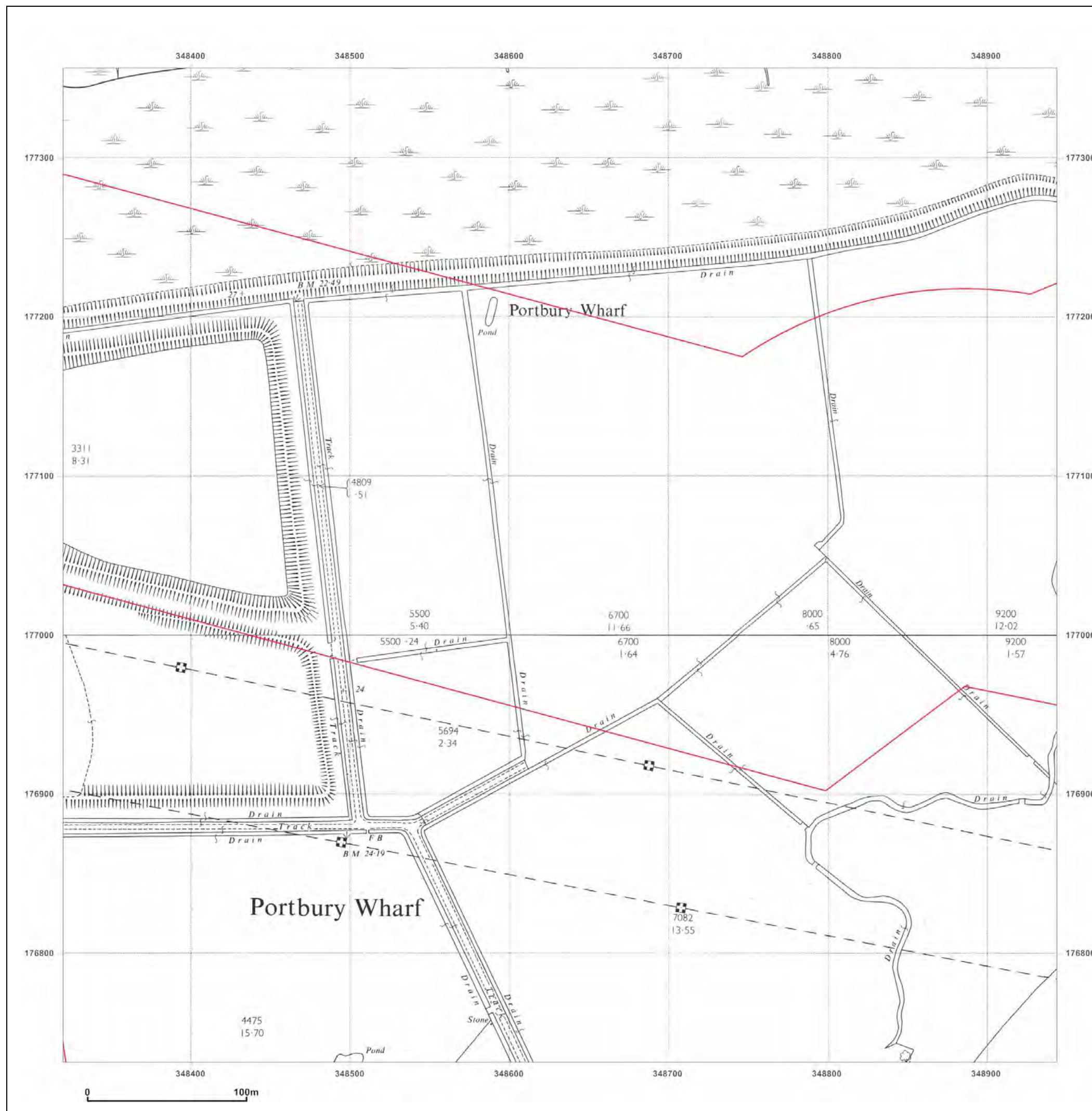


Produced by
 GroundSure Environmental Insight
 T: 08444 159000
 E: info@groundsurre.com
 W: www.groundsure.com

© Crown copyright and database rights 2013 Ordnance Survey 100035207

Production date: 23 May 2013

To view map legend click here [\[Link\]](#)



Site Details:

Hinkley Project

Client Ref: Hinkley Project; 13_PO_100.
Report Ref: HMD-278-816308_7_LS_L10
Grid Ref: 348632, 177044

Map Name: County Series

Map date: 1931-1932

Scale: 1:2,500

Printed at: 1:2,500



Surveyed 1932
 Revised 1932
 Edition N/A
 Copyright N/A
 Levelled N/A

Surveyed 1931
 Revised 1931
 Edition N/A
 Copyright N/A
 Levelled N/A



Produced by
 GroundSure Environmental Insight
 T: 08444 159000
 E: info@groundsure.com
 W: www.groundsure.com

© Crown copyright and database rights 2013 Ordnance Survey 100035207

Production date: 23 May 2013

To view map legend click here [\[Link\]](#)



Site Details:

Hinkley Project

Client Ref: Hinkley Project; 13_PO_100.
Report Ref: HMD-278-816308_7_LS_L10
Grid Ref: 348632, 177044

Map Name: County Series


Map date: 1903

Scale: 1:2,500

Printed at: 1:2,500



Surveyed 1903
 Revised 1903
 Edition N/A
 Copyright N/A
 Levelled N/A



Surveyed 1903
 Revised 1903
 Edition N/A
 Copyright N/A
 Levelled N/A

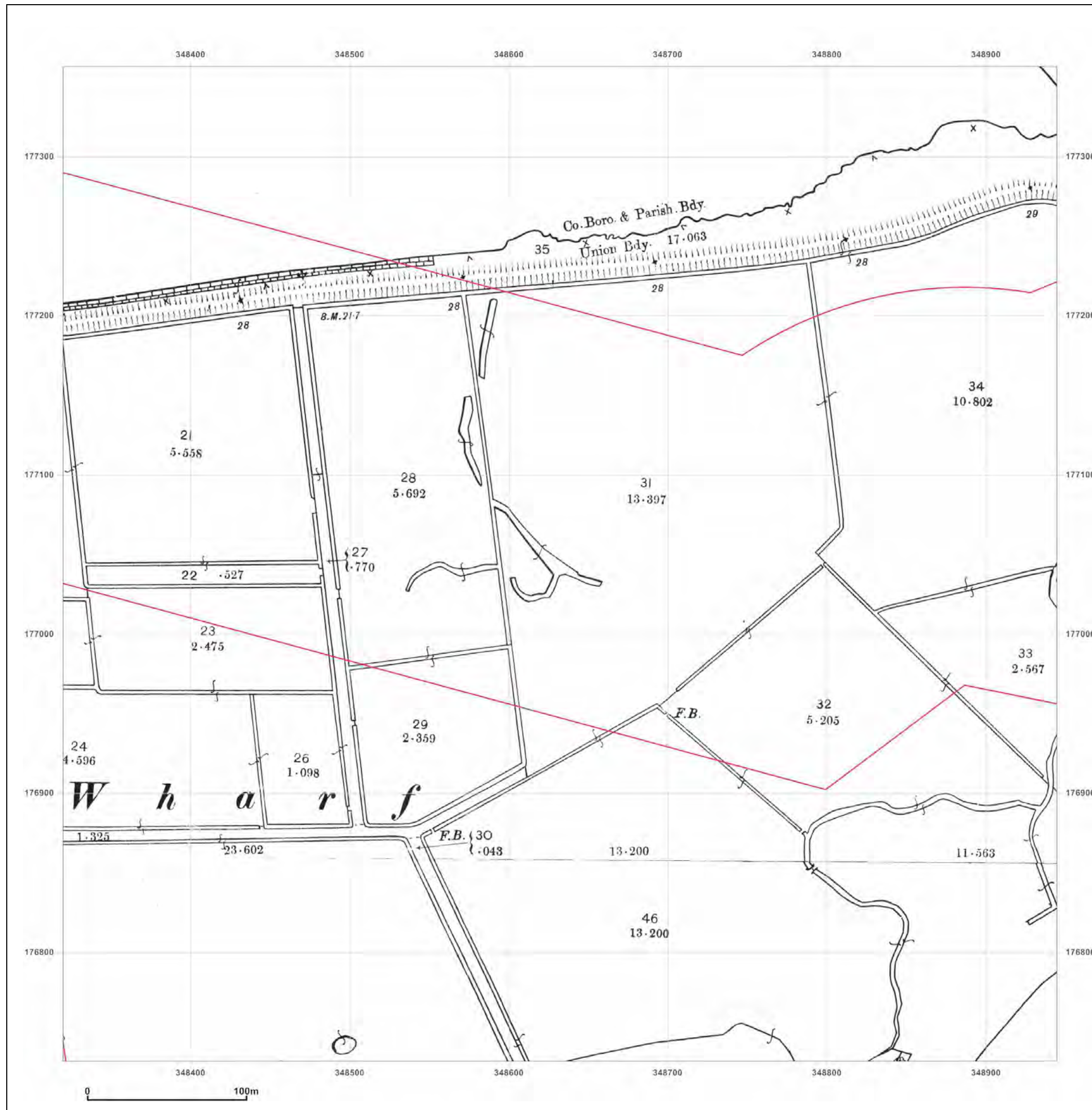


Produced by
 GroundSure Environmental Insight
 T: 08444 159000
 E: info@groundsure.com
 W: www.groundsure.com

© Crown copyright and database rights 2013 Ordnance Survey 100035207

Production date: 23 May 2013

To view map legend click here [\[Link\]](#)



Site Details:

Hinkley Project

Client Ref: Hinkley Project; 13_PO_100.
Report Ref: HMD-278-816308_7_LS_L10
Grid Ref: 348632, 177044

Map Name: County Series


Map date: 1884

Scale: 1:2,500

Printed at: 1:2,500



Surveyed 1884
 Revised 1884
 Edition N/A
 Copyright N/A
 Levelled N/A



Surveyed 1884
 Revised 1884
 Edition N/A
 Copyright N/A
 Levelled N/A

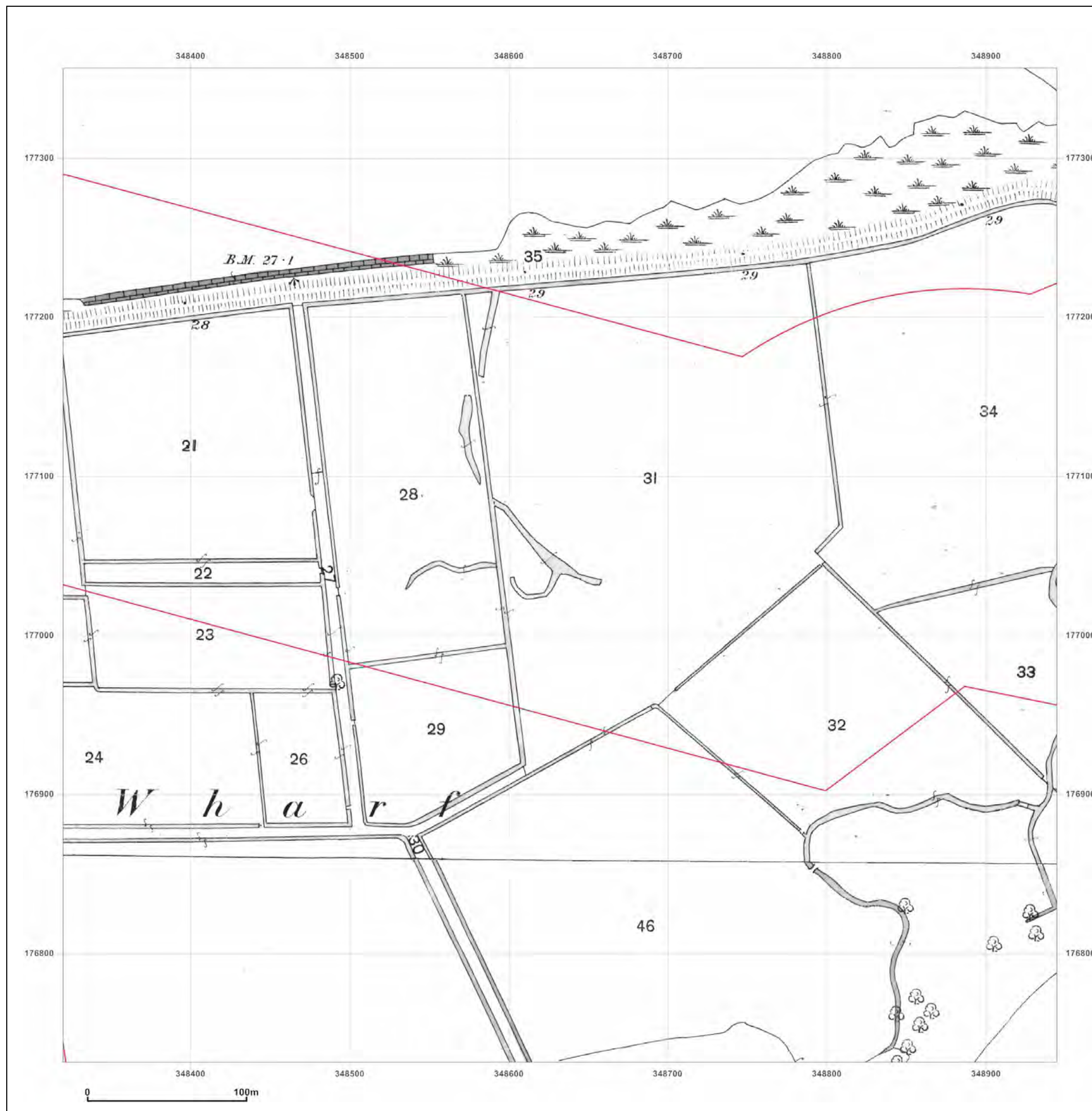


Produced by
 GroundSure Environmental Insight
 T: 08444 159000
 E: info@groundsure.com
 W: www.groundsure.com

© Crown copyright and database rights 2013 Ordnance Survey 100035207

Production date: 23 May 2013

To view map legend click here [\[Link\]](#)



Site Details:

Hinkley Project

Client Ref: Hinkley Project; 13_PO_100.
Report Ref: HMD-278-816308_7_LS_K18
Grid Ref: 347944, 172244

Map Name: National Grid

Map date: 1992

Scale: 1:2,500

Printed at: 1:2,500



Surveyed N/A
 Revised N/A
 Edition N/A
 Copyright 1992
 Levelled N/A

Surveyed N/A
 Revised N/A
 Edition N/A
 Copyright 1992
 Levelled N/A



Produced by
 GroundSure Environmental Insight
 T: 08444 159000
 E: info@groundsure.com
 W: www.groundsure.com

© Crown copyright and database rights 2013 Ordnance Survey 100035207

Production date: 23 May 2013

To view map legend click here [\[Link\]](#)



Site Details:

Hinkley Project

Client Ref: Hinkley Project; 13_PO_100.
Report Ref: HMD-278-816308_7_LS_K18
Grid Ref: 347944, 172244

Map Name: National Grid

Map date: 1992


Scale: 1:2,500

Printed at: 1:2,500



Surveyed 1992
 Revised 1992
 Edition N/A
 Copyright N/A
 Levelled N/A

Surveyed 1992
 Revised 1992
 Edition N/A
 Copyright N/A
 Levelled N/A



Produced by
 GroundSure Environmental Insight
 T: 08444 159000
 E: info@groundsure.com
 W: www.groundsure.com

© Crown copyright and database rights 2013 Ordnance Survey 100035207

Production date: 23 May 2013

To view map legend click here [\[Link\]](#)

